©2024 WIG
All rights reserved. No part of this publication may be reproduced, stored in a retrieval system or transmitted in any form or by any means (Electronic, Mechanical, Photocopying, Recording or otherwise), without the prior written consent of the Company.

NOTES

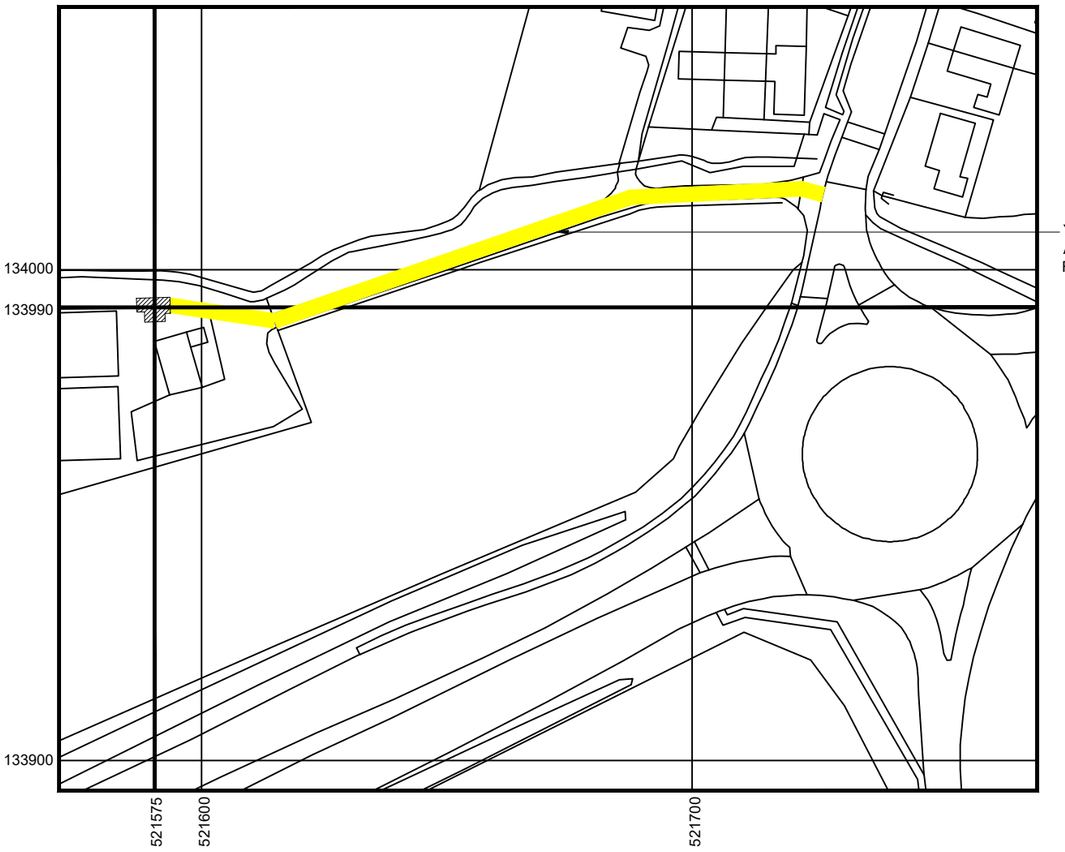

BASED UPON ORDNANCE SURVEY MAP EXTRACT WITH THE PERMISSION OF THE CONTROLLER OF HER MAJESTY'S STATIONERY OFFICE. CROWN COPYRIGHT. LICENCE NO. 1000022432

BLOCK PLAN

SCALE 1:1250

0 10m 20m 30m 40m 50m

5m

GOOGLE MAPS QR CODE

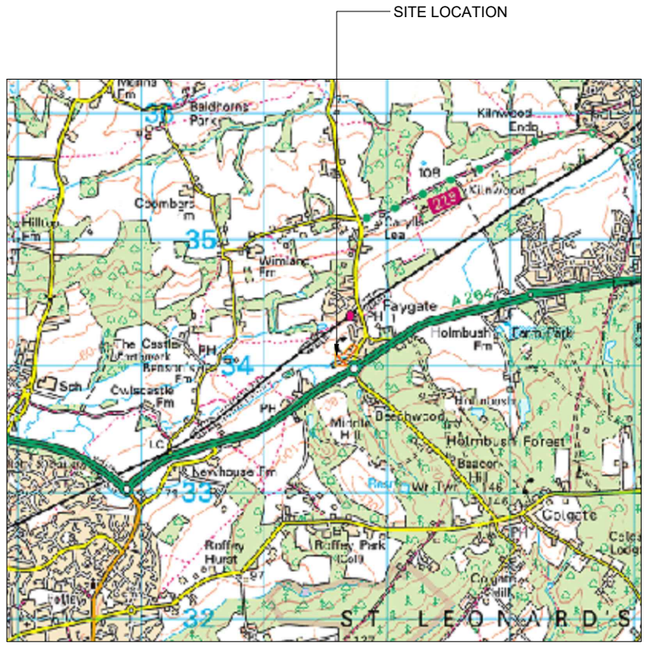

BASED UPON ORDNANCE SURVEY MAP EXTRACT WITH THE PERMISSION OF THE CONTROLLER OF HER MAJESTY'S STATIONERY OFFICE.CROWN COPYRIGHT. LICENCE NO. 1000022432

LOCATION PLAN

SCALE 1:1000

0 10m 20m 30m 40m 50m

5m



PHOTOGRAPH OF EXISTING SITE

PROJ No.	B-SWS0122-3			
BTEE No.	98807			
H3G No.	RHO324			
MBNL No.	HSM031			
PROJ No				
PROJ No				
PROJ No				
PROJ No				
PROJ No B-SWS0122-3				
.A	PLANNING		WHP	
ISS	REVISION	DATE	DRN	APP

Wireless Infrastructure Group

WIRELESS INFRASTRUCTURE GROUP
SUITE: 12.20, 12TH FLOOR, 30 CROWN PLACE, LONDON, EC2A 4EB

SITE No SWS0122
FAYGATE WTW
FAYGATE LANE
FAYGATE
REDHILL
RH12 4SH

NGR	TQ2157733992
OS GRID	521575 133990

TITLE
LOCATION AND BLOCK PLANS
PROPOSED
H3G & BTEE

SCALE	AS SHOWN	
DRAWN	WHP	06/03/25
APPROVED		

WIG DRG No.	Sheet 1 of 1	Rev
SWS0122-02-004-MD001		.A

A3

©2024 WIG
All rights reserved. No part of this publication may be reproduced, stored in a retrieval system or transmitted in any form or by any means (Electronic, Mechanical, Photocopying, Recording or otherwise), without the prior written consent of the Company.

NOTES

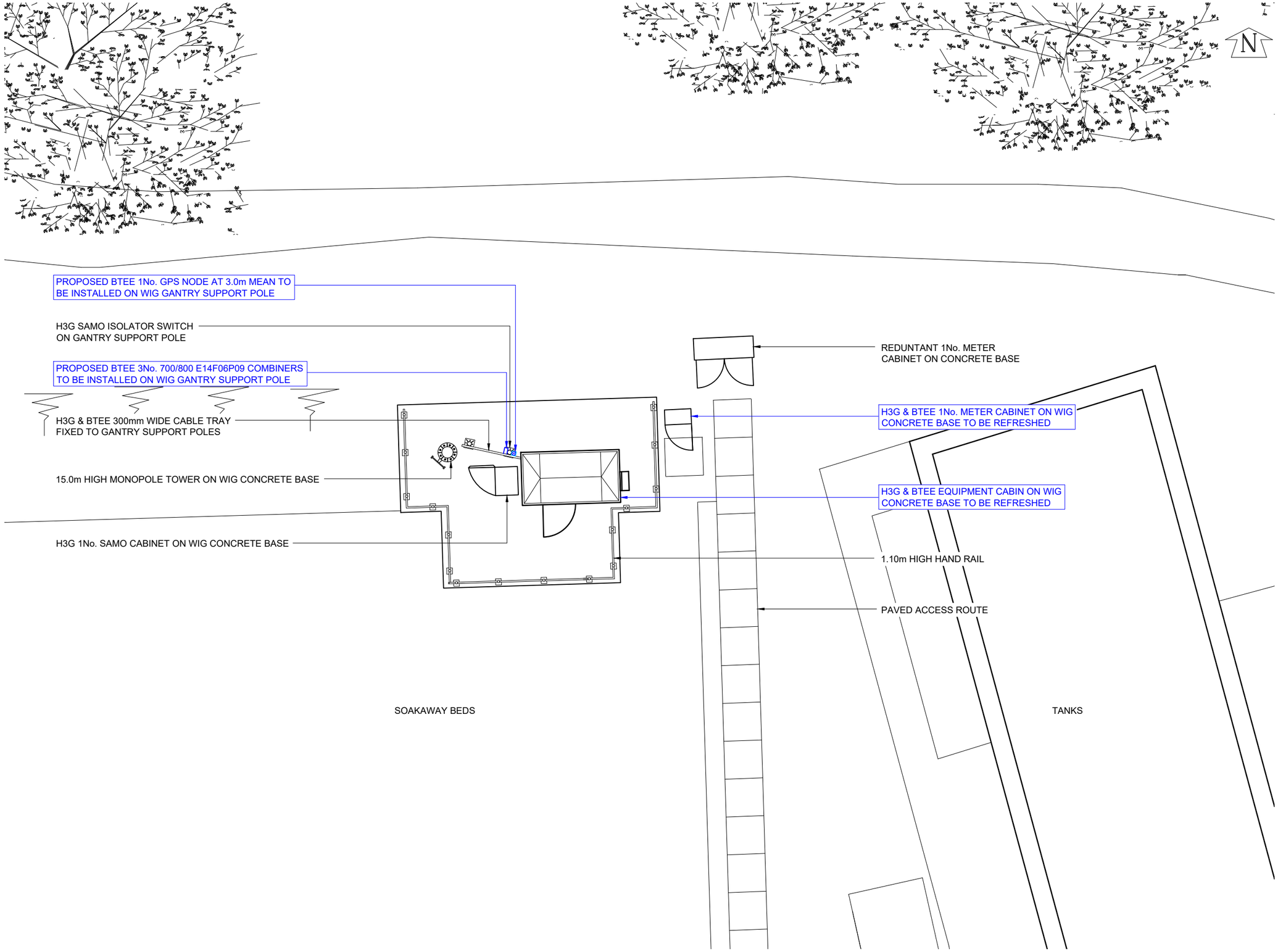

PROJ No.	B-SWS0122-3
BTEE No.	98807
H3G No.	RHO324
MBNL No.	HSM031

	PROJ No				
	PROJ No				
	PROJ No				
	PROJ No				
.A	PROJ No B-SWS0122-3 PLANNING			WHP	
ISS	REVISION		DATE	DRN	APP

Wireless Infrastructure Group

WIRELESS INFRASTRUCTURE GROUP
SUITE: 12.20, 12TH FLOOR, 30 CROWN PLACE, LONDON, EC2A 4EB

SITE No SWS0122
FAYGATE WTW
FAYGATE LANE
FAYGATE
REDHILL
RH12 4SH

NGR	TQ2157733992
OS GRID	521575 133990

TITLE
SITE PLAN
PROPOSED
H3G & BTEE

SCALE	1:100	
DRAWN	WHP	06/03/25
APPROVED		

WIG DRG No.	Sheet 1 of 1	Rev
SWS0122-02-100-MD001		.A

A3

©2024 WIG
All rights reserved. No part of this publication may be reproduced, stored in a retrieval system or transmitted in any form or by any means (Electronic, Mechanical, Photocopying, Recording or otherwise), without the prior written consent of the Company.

NOTES

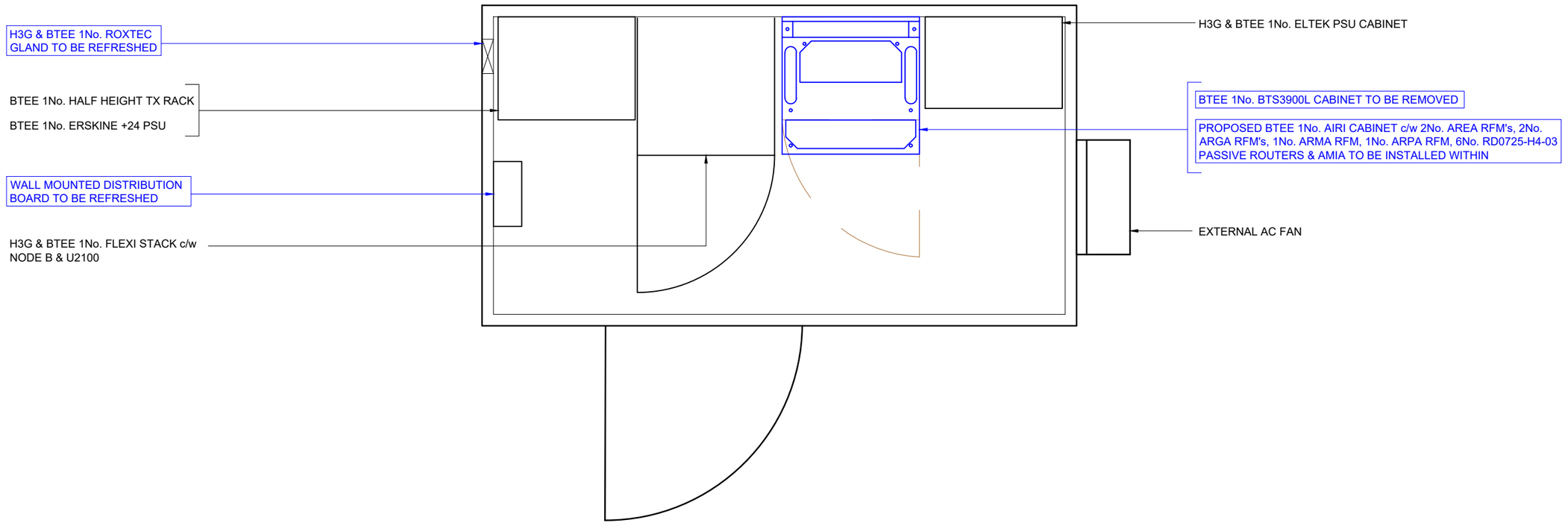

H3G & BTEE CABIN LAYOUT

0 0.2m 0.5m 1m
0.1m

PROJ No				
PROJ No				
PROJ No				
PROJ No				
PROJ No B-SWS0122-3				
.A	PLANNING		WHP	
ISS	REVISION	DATE	DRN	APP

PROJ No.	B-SWS0122-3
BTEE No.	98807
H3G No.	RHO324
MBNL No.	HSM031

Wireless Infrastructure Group

WIRELESS INFRASTRUCTURE GROUP
SUITE: 12.20, 12TH FLOOR, 30 CROWN PLACE, LONDON, EC2A 4EB

SITE No SWS0122
FAYGATE WTW
FAYGATE LANE
FAYGATE
REDHILL
RH12 4SH

NGR	TQ2157733992
OS GRID	521575 133990

TITLE
CABIN LAYOUT
PROPOSED
H3G & BTEE

SCALE	1:20	
DRAWN	WHP	06/03/25
APPROVED		

WIG DRG No.	Sheet 1 of 1	Rev
SWS0122-02-101-MD001		.A

A3

©2024 WIG
All rights reserved. No part of this publication may be reproduced, stored in a retrieval system or transmitted in any form or by any means (Electronic, Mechanical, Photocopying, Recording or otherwise), without the prior written consent of the Company.

NOTES

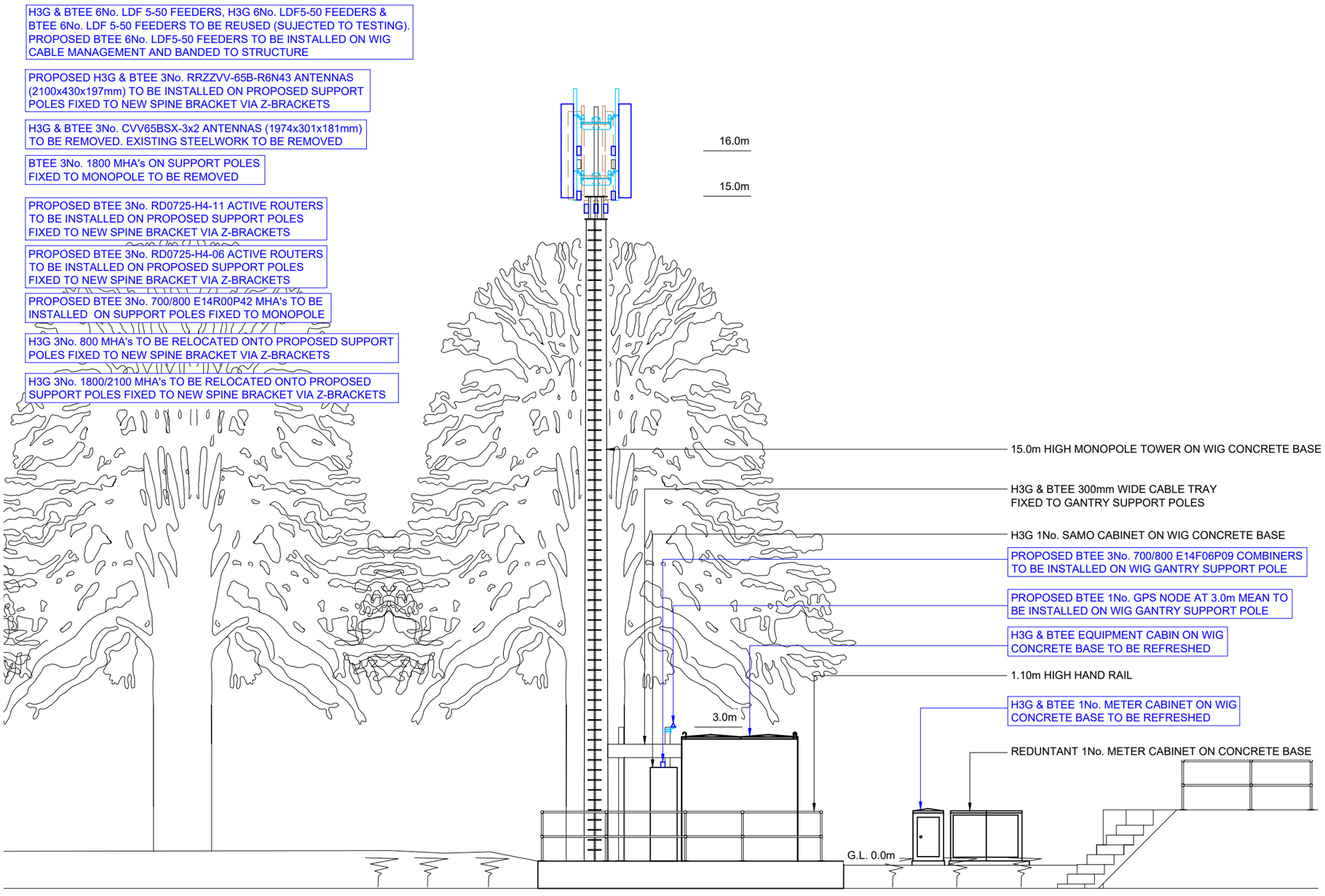

PROPOSED SOUTH ELEVATION

0 1m 2m 3m 4m 5m
0.5m

PROJ No				
PROJ No				
PROJ No				
PROJ No				
PROJ No	B-SWS0122-3			
.A	PLANNING		WHP	
ISS	REVISION	DATE	DRN	APP

Wireless Infrastructure Group

WIRELESS INFRASTRUCTURE GROUP
SUITE: 12.20, 12TH FLOOR, 30 CROWN PLACE, LONDON, EC2A 4EB

PROJ No.	B-SWS0122-3
BTEE No.	98807
H3G No.	RHO324
MBNL No.	HSM031

SITE No SWS0122
FAYGATE WTW
FAYGATE LANE
FAYGATE
REDHILL
RH12 4SH

NGR	TQ2157733992
OS GRID	521575 133990

TITLE
ELEVATION
PROPOSED
H3G & BTEE

SCALE	1:100	
DRAWN	WHP	06/03/25
APPROVED		

WIG DRG No.	Sheet 1 of 1	Rev
SWS0122-02-150-MD001		.A

A3

©2024 WIG
All rights reserved. No part of this publication may be reproduced, stored in a retrieval system or transmitted in any form or by any means (Electronic, Mechanical, Photocopying, Recording or otherwise), without the prior written consent of the Company.

N

PROPOSED H3G & BTEE
RRZZVV-65B-R6N43
ANTENNA
AT 16.0m
337° E.T.N
TO BE INSTALLED

H3G 3No.
800 MHA's
AT 15.70m
RELOCATED

H3G & BTEE 1No.
CVV65BSX-3x2
ANTENNA
AT 16.0m
337° E.T.N
TO BE REMOVED

PROPOSED BTEE 3No.
700/800 E14R00P42
MHA's
AT 14.70m
TO BE INSTALLED

H3G 3No.
1800/2100 MHA's
AT 15.70m
RELOCATED

PROPOSED BTEE 3No.
RD0725-H4-06
ACTIVE ROUTERS
AT 16.0m
TO BE INSTALLED

BTEE 3No.
1800 MHA's
AT 14.70m
TO BE REMOVED

PROPOSED BTEE 3No.
RD0725-H4-11
ACTIVE ROUTERS
AT 15.0m
TO BE INSTALLED

PROPOSED H3G & BTEE
RRZZVV-65B-R6N43
ANTENNA
AT 16.0m
91° E.T.N
TO BE INSTALLED

H3G & BTEE 1No.
CVV65BSX-3x2
ANTENNA
AT 16.0m
222° E.T.N
TO BE REMOVED

H3G & BTEE 1No.
CVV65BSX-3x2
ANTENNA
AT 16.0m
91° E.T.N
TO BE REMOVED

PROPOSED H3G & BTEE
RRZZVV-65B-R6N43
ANTENNA
AT 16.0m
222° E.T.N
TO BE INSTALLED

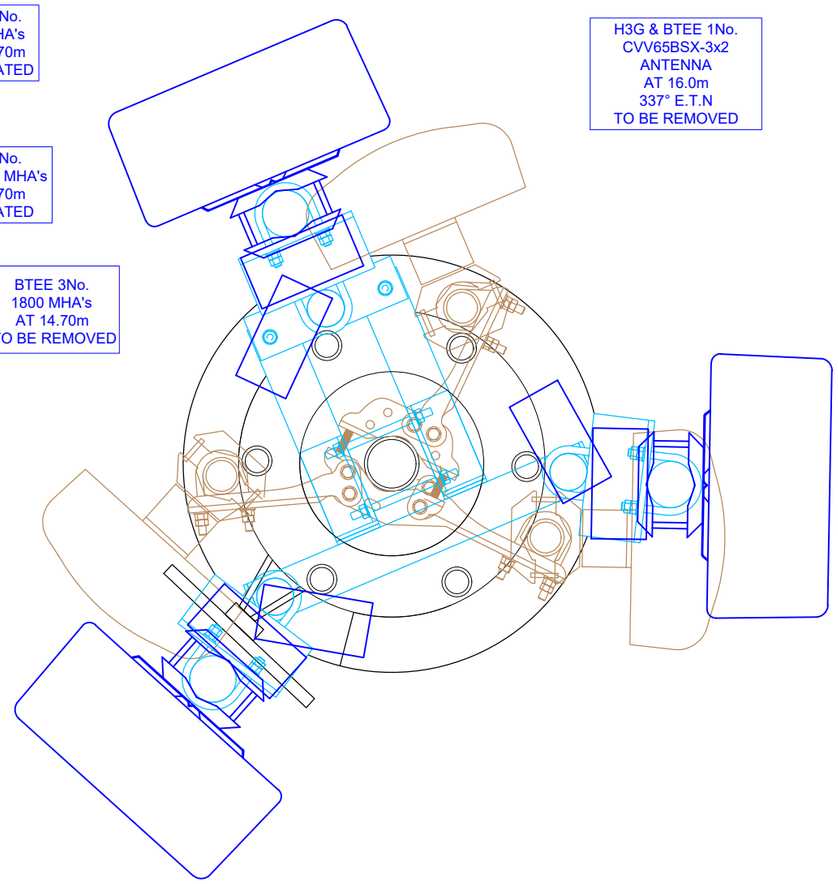

ANTENNA PLAN AT 16.0m

0 0.1m 0.2m 0.3m 0.4m 0.5m

NOTES

PROJ No.	B-SWS0122-3
BTEE No.	98807
H3G No.	RHO324
MBNL No.	HSM031

	PROJ No			
	PROJ No			
	PROJ No			
	PROJ No			
	PROJ No B-SWS0122-3			
.A	PLANNING		WHP	
ISS	REVISION	DATE	DRN	APP

Wireless Infrastructure Group
WIRELESS INFRASTRUCTURE GROUP
SUITE: 12.20, 12TH FLOOR, 30 CROWN PLACE, LONDON, EC2A 4EB

SITE No SWS0122
FAYGATE WTW
FAYGATE LANE
FAYGATE
REDHILL
RH12 4SH

NGR TQ2157733992
OS GRID 521575 133990

TITLE
ANTENNA PLAN
PROPOSED
H3G & BTEE

SCALE 1:10

DRAWN	WHP	06/03/25
APPROVED		

WIG DRG No. SWS0122-02-151-MD001 | Sheet 1 of 1 | Rev .A

A3