Aquatech Drain Services Ltd
Holmbush Lane, Woodmancote
Tel. 01273 933705
contact@aquatechdrains.co.uk

WEB PROJECT
CLICK TO OPEN THIS PROJECT

Project

Project Name:	Storrington Squash Club
Project Description:	CCTV Survey, trace & map
Project Status:	Complete
Project Date:	7/14/2026
Inspection Standard:	MSCC5 Sewers & Drainage GB (SRM5 Scoring)

AQUATECH
DRAIN SERVICES

Aquatech Drain Services Ltd
Holmbush Lane, Woodmancote
Tel. 01273 933705
contact@aquatechdrains.co.uk

Table of Contents

Project Name	Project Number	Project Date
Storrington Squash Club		7/14/2026

Project Information P-1
Scoring Summary P-3
Project Pictures P-4
Defect Grade Description (Section) P-5
Section Profile P-6
Section Summary P-7
Section Item 1: FWG1 > MH6 (FWG1X) 1
Section Item 2: FWG2 > MH6 (FWG2X) 3
Section Item 3: MH6 > MH5 (MH6X) 5
Section Item 4: A > MH5 (AX) 7
Section Item 5: CWG > MH5 (CWGX) 9
Section Item 6: WC1 > MH5 (WC1X) 11
Section Item 7: WC2 > MH5 (WC2X) 13
Section Item 8: MH5 > MH4 (MH5X) 15
Section Item 9: MH4 > MH3 (MH4X) 17
Section Item 10: MH3 > MH2 (MH3X) 19
Section Item 11: MH2 > MH1 (MH2X) 21
Section Item 12: A > MH4 (AX) 24
Section Item 13: WC > MH4 (WCX) 26
Section Item 14: FWG1 > MH4 (FWG1X) 28
Section Item 15: FWG2 > MH4 (FWG2X) 30
Section Item 16: FP1 > MH3 (FP1X) 32
Section Item 17: FWG > MH3 (FWGX) 34
Section Item 18: FP2 > MH3 (FP2X) 36
Section Item 19: A > MH2 (AX) 38
Section Item 20: MH1 > Connection (MH1X) 40

Aquatech Drain Services Ltd
Holmbush Lane, Woodmancote
Tel. 01273 933705
contact@aquatechdrains.co.uk

Project Information

Project Name	Project Number	Project Date
Storrington Squash Club		7/14/2026

Contractor

Company: Aquatech Drain Services Ltd
Description: Drainage Contracor
Contact: Connor
Street: Holmbush Lane
Town or City: Woodmancote
County: East Sussex
Post Code: BN5 9TL
Phone: 01273 933705
Email: contact@aquatechdrains.co.uk

Aquatech Drain Services Ltd
Holmbush Lane, Woodmancote
Tel. 01273 933705
contact@aquatechdrains.co.uk

Project Information

Project Name	Project Number	Project Date
Storrington Squash Club		7/14/2026

Project Drawing, Page 'Storrington Squash Club'



Aquatech Drain Services Ltd
Holmbush Lane, Woodmancote
Tel. 01273 933705
contact@aquatechdrains.co.uk

Scoring Summary

Project Name	Project Number	Project Date
Storrington Squash Club		7/14/2026

Structural Defects

Grade 3: Best practice suggests consideration should be given to repairs in the medium term.

Grade 4: Best practice suggests consideration should be given to repairs to avoid a potential collapse.

Grade 5: Best practice suggests that this pipe is at risk of collapse at any time. Urgent consideration should be given to repairs to avoid total failure.

Item No.	PLR	Grade	Description
1	FWG1X	3	Fracture, circumferential from 12 o'clock to 12 o'clock
8	MH5X	3	Fracture, circumferential from 12 o'clock to 12 o'clock
11	MH2X	3	Fracture, circumferential at joint from 12 o'clock to 12 o'clock
14	FWG1X	3	Fracture, circumferential from 12 o'clock to 12 o'clock

Service / Operational Condition

Grade 3: Best practice suggests consideration should be given to maintenance activities in the medium term.

Grade 4: Best practice suggests consideration should be given to maintenance activity to avoid potential blockages.

Grade 5: Best practice suggests that this pipe is at a high risk of backing up or causing flooding.

Item No.	PLR	Grade	Description
3	MH6X	3	Settled deposits, other, 20% cross-sectional area loss, finish
11	MH2X	3	Settled deposits, other at joint, 10% cross-sectional area loss
12	AX	5	Settled deposits, hard or compacted, 100% cross-sectional area loss
13	WCX	5	Other obstacles, built into structure from 11 o'clock to 7 o'clock, 70% cross-sectional area loss
16	FP1X	3	Settled deposits, other, 15% cross-sectional area loss, finish
18	FP2X	3	Settled deposits, other, 5% cross-sectional area loss, finish
19	AX	5	Other obstacles from 12 o'clock to 12 o'clock, 100% cross-sectional area loss

Abandoned Surveys

Item No.	PLR	Description
4	AX	Survey abandoned
19	AX	Survey abandoned

Information

These scoring summaries are based on the SRM grading from the WRc.

Aquatech Drain Services Ltd
Holmbush Lane, Woodmancote
Tel. 01273 933705
contact@aquatechdrains.co.uk

Project Pictures

Project Name	Project Number	Project Date
Storrington Squash Club		7/14/2026



MH2



MH3



MH4



MH6



Unable to trace and locate MH1 refer to general site photo



General site photo

Aquatech Drain Services Ltd
Holmbush Lane, Woodmancote
Tel. 01273 933705
contact@aquatechdrains.co.uk

Defect Grade Description (Section)

Project Name	Project Number	Project Date
Storrington Squash Club		7/14/2026

1: Brick: No deformation. Minor structural defects.

Rigid Pipes: No deformation. Minor structural defects, i.e. open or displaced joints without additional characteristics.

Flexible Pipes: Deformation <= 5%.

Acceptable structural condition.

2: Brick: Deformation <= 5%. Circumferential cracking. Single longitudinal crack. Surface mortar loss (depth missing < 15 mm). Surface damage - spalling slight (breaking away of small fragments from the surface). Surface damage - wear slight (increased roughness).

Rigid Pipes: Deformation <= 5%. Circumferential cracking. Surface damage - spalling slight (breaking away of small fragments from the surface). Surface damage - wear slight (increased roughness).

Flexible Pipes: Deformation <= 10%.

Minimal collapse likelihood in the short term but potential for further deterioration.

3: Brick: Deformation > 5%. Total mortar loss (depth missing > 50 mm) without other defects. More than one longitudinal crack (at a single location). Multiple cracking. Single bricks displaced. No fracture and only moderate mortar loss. Surface damage - spalling medium (large areas of chipped brick). Surface damage - wear medium (entire surface of brick is missing).

Rigid Pipes: Fractures. Longitudinal cracking or multiple cracking. Minor loss of level. Severe joint defects. Surface damage - spalling medium. Surface damage - wear medium.

Flexible Pipes: Deformation <= 20%.

Collapse unlikely in the near future but further deterioration likely.

4: Brick: Total mortar loss (depth missing > 50 mm) or fractured. Displaced/hanging brickwork. Small number of missing bricks. Dropped invert (drop > 20 mm). Moderate loss of level. Surface damage - spalling large (entire surface of brick is missing). Surface damage - wear large (entire surface of brick missing).

Rigid Pipes: Broken. Deformation <= 10% and fractured. Multiple fracture. Serious loss of level. Serious joint defects with voids or soil visible (open joint with > 50mm soil or void visible or joint displacement > 25% of diameter). Surface damage - spalling large. Surface damage - wear large.

Flexible Pipes: Deformation <= 33%.

Collapse likely in the foreseeable future.

5: Brick: Already collapsed. Missing invert. Fractured. Displaced/hanging brickwork. Extensive areas of missing brickwork.

Rigid Pipes: Already collapsed. Deformation > 10% and broken or fractured.

Flexible Pipes: Deformation > 33%.

Collapsed or collapse imminent.

Aquatech Drain Services Ltd
Holmbush Lane, Woodmancote
Tel. 01273 933705
contact@aquatechdrains.co.uk

Section Profile

Project Name	Project Number	Project Date
Storrington Squash Club		7/14/2026

Circular, 50 mm, 0 mm

Item No.	Upstream Node	Downstream Node	Date	Road	Material	Total Length	Inspected Length
4	A	MH5	7/9/2026	Greyfairs Lane	Polyvinyl chloride	0.00 m	0.00 m

Total: 1 Inspection x Circular 50 mm, 0 mm = 0.00 m Total Length and 0.00 m Inspected Length

Circular, 100 mm, 0 mm

Item No.	Upstream Node	Downstream Node	Date	Road	Material	Total Length	Inspected Length
1	FWG1	MH6	7/9/2026	Greyfairs Lane	Vitrified clay	1.20 m	1.20 m
2	FWG2	MH6	7/9/2026	Greyfairs Lane	Vitrified clay	3.30 m	3.30 m
3	MH6	MH5	7/9/2026	Greyfairs Lane	Vitrified clay	3.80 m	3.80 m
5	CWG	MH5	7/9/2026	Greyfairs Lane	Vitrified clay	1.00 m	1.00 m
6	WC1	MH5	7/9/2026	Greyfairs Lane	Vitrified clay	0.80 m	0.80 m
7	WC2	MH5	7/9/2026	Greyfairs Lane	Vitrified clay	3.50 m	3.50 m
8	MH5	MH4	7/9/2026	Greyfairs Lane	Vitrified clay	6.00 m	6.00 m
9	MH4	MH3	7/9/2026	Greyfairs Lane	Vitrified clay	6.80 m	6.80 m
10	MH3	MH2	7/9/2026	Greyfairs Lane	Vitrified clay	1.20 m	1.20 m
11	MH2	MH1	7/9/2026	Greyfairs Lane	Vitrified clay	18.50 m	18.50 m
12	A	MH4	7/9/2026	Greyfairs Lane	Vitrified clay	5.20 m	5.20 m
13	WC	MH4	7/9/2026	Greyfairs Lane	Vitrified clay	4.40 m	4.40 m
14	FWG1	MH4	7/9/2026	Greyfairs Lane	Vitrified clay	3.20 m	3.20 m
15	FWG2	MH4	7/9/2026	Greyfairs Lane	Vitrified clay	0.50 m	0.50 m
16	FP1	MH3	7/9/2026	Greyfairs Lane	Vitrified clay	4.10 m	4.10 m
17	FWG	MH3	7/9/2026	Greyfairs Lane	Vitrified clay	1.10 m	1.10 m
18	FP2	MH3	7/9/2026	Greyfairs Lane	Polyvinyl chloride	1.45 m	1.45 m
19	A	MH2	7/9/2026	Greyfairs Lane	Vitrified clay	0.88 m	0.88 m
20	MH1	Connection	7/9/2026	Greyfairs Lane	Vitrified clay	1.00 m	1.00 m

Total: 19 Inspections x Circular 100 mm, 0 mm = 67.93 m Total Length and 67.93 m Inspected Length

Total: 20 Inspections = 67.93 m Total Length and 67.93 m Inspected Length

Aquatech Drain Services Ltd
Holmbush Lane, Woodmancote
Tel. 01273 933705
contact@aquatechdrains.co.uk

Section Summary

Project Name	Project Number	Project Date
Storrington Squash Club		7/14/2026

Number of sections	20
Total length of sections	67.93 m
Total length of inspected sections	67.93 m
Total length of not inspected sections	0.00 m
Number of abandoned inspections	2
Number of section inspection photos	68
Number of section inspection videos	20
Number of section inspection scans	0
Number of section inclination measurements	0

PLR:	FWG1X	**Upstream Node:**	FWG1
Inspection Direction:	Upstream	**Downstream Node:**	MH6
Inspected Length:	1.20 m	**Dia/Height:**	100 mm
Total Length:	1.20 m	**Material:**	Vitrified clay

No.	m+	Code	Observation
1	0.00	MH	Start node, manhole, reference: MH6
2	0.00	WL	Water level, 0% of the vertical dimension
3	0.10	FC	Fracture, circumferential from 12 o'clock to 12 o'clock
4	1.20	GYF	Finish node, gully, reference: FWG1

PLR:	FWG2X	**Upstream Node:**	FWG2
Inspection Direction:	Upstream	**Downstream Node:**	MH6
Inspected Length:	3.30 m	**Dia/Height:**	100 mm
Total Length:	3.30 m	**Material:**	Vitrified clay

No.	m+	Code	Observation
1	0.00	MH	Start node, manhole, reference: MH6
2	0.00	WL	Water level, 0% of the vertical dimension
3	3.30	GYF	Finish node, gully, reference: FWG2

PLR:	MH6X	**Upstream Node:**	MH6
Inspection Direction:	Downstream	**Downstream Node:**	MH5
Inspected Length:	3.80 m	**Dia/Height:**	100 mm
Total Length:	3.80 m	**Material:**	Vitrified clay

No.	m+	Code	Observation
1	0.00	MH	Start node, manhole, reference: MH6
2	0.00	WL	Water level, 0% of the vertical dimension
3	0.20	DEX	Settled deposits, other, 5% cross-sectional area loss, start
4	0.40	DEX	Settled deposits, other, 20% cross-sectional area loss, change

Aquatech Drain Services Ltd
Holmbush Lane, Woodmancote
Tel. 01273 933705
contact@aquatechdrains.co.uk

Section Summary

Project Name	Project Number	Project Date
Storrington Squash Club		7/14/2026

No.	m+	Code	Observation
5	2.00	DEX	Settled deposits, other, 40% cross-sectional area loss, change
6	3.70	DEX	Settled deposits, other, 20% cross-sectional area loss, finish
7	3.80	MHF	Finish node, manhole, reference: MH5

PLR:	AX	**Upstream Node:**	A
Inspection Direction:	Upstream	**Downstream Node:**	MH5
Inspected Length:	0.00 m	**Dia/Height:**	50 mm
Total Length:		**Material:**	Polyvinyl chloride

No.	m+	Code	Observation
1	0.00	MH	Start node, manhole, reference: MH5
2	0.00	SA	Survey abandoned

PLR:	CWGX	**Upstream Node:**	CWG
Inspection Direction:	Upstream	**Downstream Node:**	MH5
Inspected Length:	1.00 m	**Dia/Height:**	100 mm
Total Length:	1.00 m	**Material:**	Vitrified clay

No.	m+	Code	Observation
1	0.00	MH	Start node, manhole, reference: MH5
2	0.00	WL	Water level, 0% of the vertical dimension
3	1.00	GYF	Finish node, gully, reference: CWG

PLR:	WC1X	**Upstream Node:**	WC1
Inspection Direction:	Upstream	**Downstream Node:**	MH5
Inspected Length:	0.80 m	**Dia/Height:**	100 mm
Total Length:	0.80 m	**Material:**	Vitrified clay

No.	m+	Code	Observation
1	0.00	MH	Start node, manhole, reference: MH5
2	0.00	WL	Water level, 0% of the vertical dimension
3	0.40	LU	Line deviates up
4	0.80	MHF	Finish node, manhole, reference: WC1

PLR:	WC2X	**Upstream Node:**	WC2
Inspection Direction:	Upstream	**Downstream Node:**	MH5
Inspected Length:	3.50 m	**Dia/Height:**	100 mm
Total Length:	3.50 m	**Material:**	Vitrified clay

No.	m+	Code	Observation
1	0.00	MH	Start node, manhole, reference: MH5
2	0.00	WL	Water level, 0% of the vertical dimension
3	3.20	LU	Line deviates up
4	3.50	MHF	Finish node, manhole, reference: WC2

PLR:	MH5X	**Upstream Node:**	MH5
Inspection Direction:	Downstream	**Downstream Node:**	MH4
Inspected Length:	6.00 m	**Dia/Height:**	100 mm
Total Length:	6.00 m	**Material:**	Vitrified clay

No.	m+	Code	Observation
1	0.00	MH	Start node, manhole, reference: MH5

Aquatech Drain Services Ltd
Holmbush Lane, Woodmancote
Tel. 01273 933705
contact@aquatechdrains.co.uk

Section Summary

Project Name	Project Number	Project Date
Storrington Squash Club		7/14/2026

No.	m+	Code	Observation
2	0.00	WL	Water level, 0% of the vertical dimension
3	0.10	FC	Fracture, circumferential from 12 o'clock to 12 o'clock
4	6.00	MHF	Finish node, manhole, reference: MH4

PLR:	MH4X	**Upstream Node:**	MH4
Inspection Direction:	Downstream	**Downstream Node:**	MH3
Inspected Length:	6.80 m	**Dia/Height:**	100 mm
Total Length:	6.80 m	**Material:**	Vitrified clay

No.	m+	Code	Observation
1	0.00	MH	Start node, manhole, reference: MH4
2	0.00	WL	Water level, 0% of the vertical dimension
3	6.80	MHF	Finish node, manhole, reference: MH3

PLR:	MH3X	**Upstream Node:**	MH3
Inspection Direction:	Downstream	**Downstream Node:**	MH2
Inspected Length:	1.20 m	**Dia/Height:**	100 mm
Total Length:	1.20 m	**Material:**	Vitrified clay

No.	m+	Code	Observation
1	0.00	MH	Start node, manhole, reference: MH3
2	0.00	WL	Water level, 0% of the vertical dimension
3	1.20	MHF	Finish node, manhole, reference: MH2

PLR:	MH2X	**Upstream Node:**	MH2
Inspection Direction:	Downstream	**Downstream Node:**	MH1
Inspected Length:	18.50 m	**Dia/Height:**	100 mm
Total Length:	18.50 m	**Material:**	Vitrified clay

No.	m+	Code	Observation
1	0.00	MH	Start node, manhole, reference: MH2
2	0.00	WL	Water level, 0% of the vertical dimension
3	6.70	RFJ	Roots, fine at joint
4	17.20	RFJ	Roots, fine at joint
5	17.60	WL	Water level, 10% of the vertical dimension
6	18.20	DEXJ	Settled deposits, other at joint, 10% cross-sectional area loss
7	18.20	FCJ	Fracture, circumferential at joint from 12 o'clock to 12 o'clock
8	18.20	RFJ	Roots, fine at joint
9	18.50	MHF	Finish node, manhole, reference: MH1

PLR:	AX	**Upstream Node:**	A
Inspection Direction:	Upstream	**Downstream Node:**	MH4
Inspected Length:	5.20 m	**Dia/Height:**	100 mm
Total Length:	5.20 m	**Material:**	Vitrified clay

No.	m+	Code	Observation
1	0.00	MH	Start node, manhole, reference: MH4
2	0.00	WL	Water level, 0% of the vertical dimension
3	0.80	DEX	Settled deposits, other, 10% cross-sectional area loss, start
4	4.50	LU	Line deviates up

Aquatech Drain Services Ltd
Holmbush Lane, Woodmancote
Tel. 01273 933705
contact@aquatechdrains.co.uk

Section Summary

Project Name	Project Number	Project Date
Storrington Squash Club		7/14/2026

No.	m+	Code	Observation
5	4.50	DEX	Settled deposits, other, 10% cross-sectional area loss, finish
6	5.20	DEC	Settled deposits, hard or compacted, 100% cross-sectional area loss
7	5.20	MHF	Finish node, manhole, reference: A

PLR:	WCX	**Upstream Node:**	WC
Inspection Direction:	Upstream	**Downstream Node:**	MH4
Inspected Length:	4.40 m	**Dia/Height:**	100 mm
Total Length:	4.40 m	**Material:**	Vitrified clay

No.	m+	Code	Observation
1	0.00	MH	Start node, manhole, reference: MH4
2	0.00	WL	Water level, 0% of the vertical dimension
3	3.80	LU	Line deviates up
4	4.40	OBS	Other obstacles, built into structure from 11 o'clock to 7 o'clock, 70% cross-sectional area loss
5	4.40	MHF	Finish node, manhole, reference: WC

PLR:	FWG1X	**Upstream Node:**	FWG1
Inspection Direction:	Upstream	**Downstream Node:**	MH4
Inspected Length:	3.20 m	**Dia/Height:**	100 mm
Total Length:	3.20 m	**Material:**	Vitrified clay

No.	m+	Code	Observation
1	0.00	MH	Start node, manhole, reference: MH4
2	0.00	WL	Water level, 0% of the vertical dimension
3	3.20	FC	Fracture, circumferential from 12 o'clock to 12 o'clock
4	3.20	GYF	Finish node, gully, reference: FWG1

PLR:	FWG2X	**Upstream Node:**	FWG2
Inspection Direction:	Upstream	**Downstream Node:**	MH4
Inspected Length:	0.50 m	**Dia/Height:**	100 mm
Total Length:	0.50 m	**Material:**	Vitrified clay

No.	m+	Code	Observation
1	0.00	MH	Start node, manhole, reference: MH3
2	0.00	WL	Water level, 0% of the vertical dimension
3	0.50	GYF	Finish node, gully, reference: FWG2

PLR:	FP1X	**Upstream Node:**	FP1
Inspection Direction:	Upstream	**Downstream Node:**	MH3
Inspected Length:	4.10 m	**Dia/Height:**	100 mm
Total Length:	4.10 m	**Material:**	Vitrified clay

No.	m+	Code	Observation
1	0.00	MH	Start node, manhole, reference: MH3
2	0.00	WL	Water level, 0% of the vertical dimension
3	0.00	DEX	Settled deposits, other, 5% cross-sectional area loss, start
4	0.20	LL	Line deviates left
5	1.40	DEX	Settled deposits, other, 15% cross-sectional area loss, change
6	1.90	LR	Line deviates right
7	3.60	LU	Line deviates up

Aquatech Drain Services Ltd
Holmbush Lane, Woodmancote
Tel. 01273 933705
contact@aquatechdrains.co.uk

Section Summary

Project Name	Project Number	Project Date
Storrington Squash Club		7/14/2026

No.	m+	Code	Observation
8	3.60	DEX	Settled deposits, other, 15% cross-sectional area loss, finish
9	4.10	MHF	Finish node, manhole, reference: FP1

PLR:	FWGX	**Upstream Node:**	FWG
Inspection Direction:	Upstream	**Downstream Node:**	MH3
Inspected Length:	1.10 m	**Dia/Height:**	100 mm
Total Length:	1.10 m	**Material:**	Vitrified clay

No.	m+	Code	Observation
1	0.00	MH	Start node, manhole, reference: MH3
2	0.00	WL	Water level, 0% of the vertical dimension
3	1.10	GYF	Finish node, gully, reference: FWG

PLR:	FP2X	**Upstream Node:**	FP2
Inspection Direction:	Upstream	**Downstream Node:**	MH3
Inspected Length:	1.45 m	**Dia/Height:**	100 mm
Total Length:	1.45 m	**Material:**	Polyvinyl chloride

No.	m+	Code	Observation
1	0.00	MH	Start node, manhole, reference: MH3
2	0.00	WL	Water level, 0% of the vertical dimension
3	0.10	MCVC	Pipe material changes to vitrified clay at this point
4	0.10	DEX	Settled deposits, other, 5% cross-sectional area loss, start
5	0.20	LR	Line deviates right
6	1.00	LU	Line deviates up
7	1.00	DEX	Settled deposits, other, 5% cross-sectional area loss, finish
8	1.45	MHF	Finish node, manhole, reference: FP2

PLR:	AX	**Upstream Node:**	A
Inspection Direction:	Upstream	**Downstream Node:**	MH2
Inspected Length:	0.88 m	**Dia/Height:**	100 mm
Total Length:	0.88 m	**Material:**	Vitrified clay

No.	m+	Code	Observation
1	0.00	MH	Start node, manhole, reference: MH2
2	0.00	WL	Water level, 0% of the vertical dimension
3	0.80	OBZ	Other obstacles from 12 o'clock to 12 o'clock, 100% cross-sectional area loss
4	0.88	SA	Survey abandoned

PLR:	MH1X	**Upstream Node:**	MH1
Inspection Direction:	Downstream	**Downstream Node:**	Connection
Inspected Length:	1.00 m	**Dia/Height:**	100 mm
Total Length:	1.00 m	**Material:**	Vitrified clay

No.	m+	Code	Observation
1	0.00	MH	Start node, manhole, reference: MH1
2	0.00	WL	Water level, 0% of the vertical dimension
3	1.00	BRF	Finish node, major connection without manhole, reference: Connection

Aquatech Drain Services Ltd
Holmbush Lane, Woodmancote
Tel. 01273 933705
contact@aquatechdrains.co.uk

Completed section inspection

WEB PROJECT CLICK TO OPEN THIS SECTION

Item No.	Insp. No.	Date	Time	Client`s Job Ref	Weather	Pre Cleaned	PLR
1	1	09/07/26	9:24	Not Specified	No Rain Or Snow	No	FWG1X

Operator	Vehicle	Camera	Preset Length	Legal Status	Alternative ID
LW	YH75 JJU	Not Specified	Not Specified	Private Drain	Not Specified

Town or Village:	Storrington	**Inspection Direction:**	Upstream	**Upstream Node:**	FWG1
Road:	Greyfairs Lane	**Inspected Length:**	1.20 m	**Upstream Pipe Depth:**	
Location:	Property or buildings	**Total Length:**	1.20 m	**Downstream Node:**	MH6
Surface Type:	Various	**Joint Length:**		**Downstream Pipe Depth:**	

Use:	Foul	**Pipe Shape:**	Circular
Type of Pipe:	Gravity drain/sewer	**Dia/Height:**	100 mm
Flow Control:	No flow control	**Material:**	Vitrified clay
Year Constructed:	Not Specified	**Lining Type:**	No Lining
Inspection Purpose:	Routine inspection	**Lining Material:**	No Lining

Comments:
Recommendations:

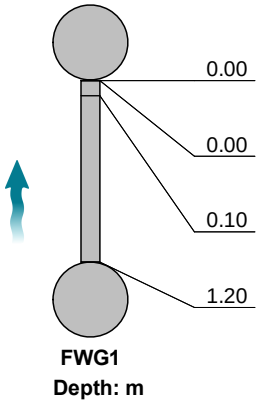

Scale: 1:50 Position [m]	Code	Observation	MPEG	Photo	Grade
0.00	MH	Start node, manhole, reference: MH6	00:00:00		
0.00	WL	Water level, 0% of the vertical dimension	00:00:01		
0.10	FC	Fracture, circumferential from 12 o'clock to 12 o'clock	00:00:04		3 / 2
1.20	GYF	Finish node, gully, reference: FWG1	00:00:18		

STR No. Def	STR Peak	STR Mean	STR Total	STR Grade	SER No. Def	SER Peak	SER Mean	SER Total	SER Grade
1	40.0	33.3	40.0	3.0	1	1.0	0.8	1.0	2.0

Aquatech Drain Services Ltd
Holmbush Lane, Woodmancote
Tel. 01273 933705
contact@aquatechdrains.co.uk

Section Pictures - 7/9/2026 - FWG1X

Item No.	Inspection Direction	PLR	Client`s Job Ref	Contractor`s Job Ref
1	Upstream	FWG1X		



1-1-3A, 00:00:04, 0.10 m
Fracture, circumferential from 12 o'clock to 12 o'clock



1-1-4A, 00:00:18, 1.20 m
Finish node, gully, reference: FWG1

Aquatech Drain Services Ltd
Holmbush Lane, Woodmancote
Tel. 01273 933705
contact@aquatechdrains.co.uk

Completed section inspection

WEB PROJECT CLICK TO OPEN THIS SECTION

Item No.	Insp. No.	Date	Time	Client`s Job Ref	Weather	Pre Cleaned	PLR
2	1	09/07/26	9:24	Not Specified	No Rain Or Snow	No	FWG2X

Operator	Vehicle	Camera	Preset Length	Legal Status	Alternative ID
LW	YH75 JJU	Not Specified	Not Specified	Private Drain	Not Specified

Town or Village:	Storrington	**Inspection Direction:**	Upstream	**Upstream Node:**	FWG2
Road:	Greyfairs Lane	**Inspected Length:**	3.30 m	**Upstream Pipe Depth:**	
Location:	Property or buildings	**Total Length:**	3.30 m	**Downstream Node:**	MH6
Surface Type:	Various	**Joint Length:**		**Downstream Pipe Depth:**	

Use:	Foul	**Pipe Shape:**	Circular
Type of Pipe:	Gravity drain/sewer	**Dia/Height:**	100 mm
Flow Control:	No flow control	**Material:**	Vitrified clay
Year Constructed:	Not Specified	**Lining Type:**	No Lining
Inspection Purpose:	Routine inspection	**Lining Material:**	No Lining

Comments:
Recommendations:

Scale: 1:50	Position [m]	Code	Observation	MPEG	Photo	Grade
Depth: m MH6						
	0.00	MH	Start node, manhole, reference: MH6	00:00:00		
	0.00	WL	Water level, 0% of the vertical dimension	00:00:01		
	3.30	GYF	Finish node, gully, reference: FWG2	00:00:19		
FWG2 Depth: m						



STR No. Def	STR Peak	STR Mean	STR Total	STR Grade	SER No. Def	SER Peak	SER Mean	SER Total	SER Grade
0	0.0	0.0	0.0	1.0	0	0.0	0.0	0.0	1.0

Aquatech Drain Services Ltd
Holmbush Lane, Woodmancote
Tel. 01273 933705
contact@aquatechdrains.co.uk

Section Pictures - 7/9/2026 - FWG2X

Item No.	Inspection Direction	PLR	Client`s Job Ref	Contractor`s Job Ref
2	Upstream	FWG2X		



2-1-2A, 00:00:01, 0.00 m
Water level, 0% of the vertical dimension



2-1-3A, 00:00:19, 3.30 m
Finish node, gully, reference: FWG2

Aquatech Drain Services Ltd
Holmbush Lane, Woodmancote
Tel. 01273 933705
contact@aquatechdrains.co.uk

Completed section inspection

WEB PROJECT CLICK TO OPEN THIS SECTION

Item No.	Insp. No.	Date	Time	Client`s Job Ref	Weather	Pre Cleaned	PLR
3	1	09/07/26	9:33	Not Specified	No Rain Or Snow	No	MH6X

Operator	Vehicle	Camera	Preset Length	Legal Status	Alternative ID
LW	YH75 JJU	Not Specified	Not Specified	Private Drain	Not Specified

Town or Village:	Storrington	**Inspection Direction:**	Downstream	**Upstream Node:**	MH6
Road:	Greyfairs Lane	**Inspected Length:**	3.80 m	**Upstream Pipe Depth:**	
Location:	Property or buildings	**Total Length:**	3.80 m	**Downstream Node:**	MH5
Surface Type:	Various	**Joint Length:**		**Downstream Pipe Depth:**	

Use:	Foul	**Pipe Shape:**	Circular
Type of Pipe:	Gravity drain/sewer	**Dia/Height:**	100 mm
Flow Control:	No flow control	**Material:**	Vitrified clay
Year Constructed:	Not Specified	**Lining Type:**	No Lining
Inspection Purpose:	Routine inspection	**Lining Material:**	No Lining

Comments:
Recommendations:



Scale: 1:50 Position [m]		Code	Observation	MPEG	Photo	Grade
0.00		MH	Start node, manhole, reference: MH6	00:00:00		
0.00		WL	Water level, 0% of the vertical dimension	00:00:03		
0.20	S01	DEX	Settled deposits, other, 5% cross-sectional area loss, start	00:00:03		
0.40	C01	DEX	Settled deposits, other, 20% cross-sectional area loss, change	00:00:55		
2.00	C01	DEX	Settled deposits, other, 40% cross-sectional area loss, change	00:00:47		
3.70	F01	DEX	Settled deposits, other, 20% cross-sectional area loss, finish	00:00:40		3
3.80		MHF	Finish node, manhole, reference: MH5	00:00:38		

STR No. Def	STR Peak	STR Mean	STR Total	STR Grade	SER No. Def	SER Peak	SER Mean	SER Total	SER Grade
0	0.0	0.0	0.0	1.0	1	2.0	2.1	8.0	3.0

Aquatech Drain Services Ltd
Holmbush Lane, Woodmancote
Tel. 01273 933705
contact@aquatechdrains.co.uk

Section Pictures - 7/9/2026 - MH6X

Item No.	Inspection Direction	PLR	Client`s Job Ref	Contractor`s Job Ref
3	Downstream	MH6X		



3-1-2A, 00:00:03, 0.00 m
Water level, 0% of the vertical dimension



3-1-3A, 00:00:03, 0.20 m
Settled deposits, other, 5% cross-sectional area loss, start



3-1-4A, 00:00:55, 0.40 m
Settled deposits, other, 20% cross-sectional area loss, change



3-1-5A, 00:00:47, 2.00 m
Settled deposits, other, 40% cross-sectional area loss, change



3-1-6A, 00:00:40, 3.70 m
Settled deposits, other, 20% cross-sectional area loss, finish



3-1-7A, 00:00:38, 3.80 m
Finish node, manhole, reference: MH5

Aquatech Drain Services Ltd
Holmbush Lane, Woodmancote
Tel. 01273 933705
contact@aquatechdrains.co.uk

Abandoned section inspection

WEB PROJECT CLICK TO OPEN THIS SECTION

Item No.	Insp. No.	Date	Time	Client`s Job Ref	Weather	Pre Cleaned	PLR
4	1	09/07/26	9:45	Not Specified	No Rain Or Snow	No	AX

Operator	Vehicle	Camera	Preset Length	Legal Status	Alternative ID
LW	YH75 JJU	Not Specified	Not Specified	Private Drain	Not Specified

Town or Village:	Storrington	**Inspection Direction:**	Upstream	**Upstream Node:**	A
Road:	Greyfairs Lane	**Inspected Length:**	0.00 m	**Upstream Pipe Depth:**	
Location:	Property or buildings	**Total Length:**	0.00 m	**Downstream Node:**	MH5
Surface Type:	Various	**Joint Length:**		**Downstream Pipe Depth:**	

Use:	Foul	**Pipe Shape:**	Circular
Type of Pipe:	Gravity drain/sewer	**Dia/Height:**	50 mm
Flow Control:	No flow control	**Material:**	Polyvinyl chloride
Year Constructed:	Not Specified	**Lining Type:**	No Lining
Inspection Purpose:	Routine inspection	**Lining Material:**	No Lining

Comments:
Recommendations:

Scale: 1:50

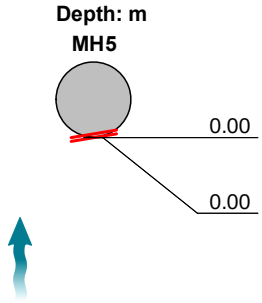

Position [m]	Code	Observation	MPEG	Photo	Grade
0.00	MH	Start node, manhole, reference: MH5	00:00:00		
0.00	SA	Survey abandoned: Unable to insert camera	00:00:01		

STR No. Def	STR Peak	STR Mean	STR Total	STR Grade	SER No. Def	SER Peak	SER Mean	SER Total	SER Grade
0	0.0	0.0	0.0	1.0	0	0.0	0.0	0.0	1.0

Aquatech Drain Services Ltd
Holmbush Lane, Woodmancote
Tel. 01273 933705
contact@aquatechdrains.co.uk

Section Pictures - 7/9/2026 - AX

Item No.	Inspection Direction	PLR	Client`s Job Ref	Contractor`s Job Ref
4	Upstream	AX		



4-1-1A, 00:00:00, 0.00 m
Start node, manhole, reference: MH5



4-1-2A, 00:00:01, 0.00 m
Survey abandoned, Unable to insert camera

Aquatech Drain Services Ltd
Holmbush Lane, Woodmancote
Tel. 01273 933705
contact@aquatechdrains.co.uk

Completed section inspection

WEB PROJECT CLICK TO OPEN THIS SECTION

Item No.	Insp. No.	Date	Time	Client`s Job Ref	Weather	Pre Cleaned	PLR
5	1	09/07/26	9:45	Not Specified	No Rain Or Snow	No	CWGX

Operator	Vehicle	Camera	Preset Length	Legal Status	Alternative ID
LW	YH75 JJU	Not Specified	Not Specified	Private Drain	Not Specified

Town or Village:	Storrington	**Inspection Direction:**	Upstream	**Upstream Node:**	CWG
Road:	Greyfairs Lane	**Inspected Length:**	1.00 m	**Upstream Pipe Depth:**	
Location:	Property or buildings	**Total Length:**	1.00 m	**Downstream Node:**	MH5
Surface Type:	Various	**Joint Length:**		**Downstream Pipe Depth:**	

Use:	Foul	**Pipe Shape:**	Circular
Type of Pipe:	Gravity drain/sewer	**Dia/Height:**	100 mm
Flow Control:	No flow control	**Material:**	Vitrified clay
Year Constructed:	Not Specified	**Lining Type:**	No Lining
Inspection Purpose:	Routine inspection	**Lining Material:**	No Lining

Comments:
Recommendations:

Scale: 1:50

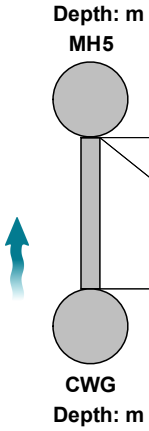

Position [m]	Code	Observation	MPEG	Photo	Grade
0.00	MH	Start node, manhole, reference: MH5	00:00:00		
0.00	WL	Water level, 0% of the vertical dimension	00:00:09		
1.00	GYF	Finish node, gully, reference: CWG	00:00:15		

STR No. Def	STR Peak	STR Mean	STR Total	STR Grade	SER No. Def	SER Peak	SER Mean	SER Total	SER Grade
0	0.0	0.0	0.0	1.0	0	0.0	0.0	0.0	1.0

Aquatech Drain Services Ltd
Holmbush Lane, Woodmancote
Tel. 01273 933705
contact@aquatechdrains.co.uk

Section Pictures - 7/9/2026 - CWGX

Item No.	Inspection Direction	PLR	Client`s Job Ref	Contractor`s Job Ref
5	Upstream	CWGX		



5-1-2A, 00:00:09, 0.00 m
Water level, 0% of the vertical dimension



5-1-3A, 00:00:15, 1.00 m
Finish node, gully, reference: CWG

Aquatech Drain Services Ltd
Holmbush Lane, Woodmancote
Tel. 01273 933705
contact@aquatechdrains.co.uk

Completed section inspection

WEB PROJECT CLICK TO OPEN THIS SECTION

Item No.	Insp. No.	Date	Time	Client`s Job Ref	Weather	Pre Cleaned	PLR
6	1	09/07/26	9:46	Not Specified	No Rain Or Snow	No	WC1X

Operator	Vehicle	Camera	Preset Length	Legal Status	Alternative ID
LW	YH75 JJU	Not Specified	Not Specified	Private Drain	Not Specified

Town or Village:	Storrington	**Inspection Direction:**	Upstream	**Upstream Node:**	WC1
Road:	Greyfairs Lane	**Inspected Length:**	0.80 m	**Upstream Pipe Depth:**	
Location:	Property or buildings	**Total Length:**	0.80 m	**Downstream Node:**	MH5
Surface Type:	Various	**Joint Length:**		**Downstream Pipe Depth:**	

Use:	Foul	**Pipe Shape:**	Circular
Type of Pipe:	Gravity drain/sewer	**Dia/Height:**	100 mm
Flow Control:	No flow control	**Material:**	Vitrified clay
Year Constructed:	Not Specified	**Lining Type:**	No Lining
Inspection Purpose:	Routine inspection	**Lining Material:**	No Lining

Comments:
Recommendations:

Scale: 1:50

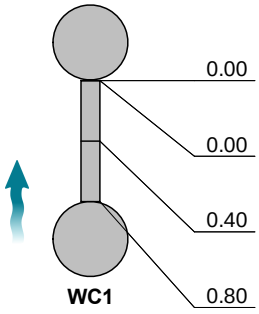

Position [m]	Code	Observation	MPEG	Photo	Grade
0.00	MH	Start node, manhole, reference: MH5	00:00:00		
0.00	WL	Water level, 0% of the vertical dimension	00:00:04		
0.40	LU	Line deviates up	00:00:08		
0.80	MHF	Finish node, manhole, reference: WC1	00:00:16		

STR No. Def	STR Peak	STR Mean	STR Total	STR Grade	SER No. Def	SER Peak	SER Mean	SER Total	SER Grade
0	0.0	0.0	0.0	1.0	0	0.0	0.0	0.0	1.0

Aquatech Drain Services Ltd
Holmbush Lane, Woodmancote
Tel. 01273 933705
contact@aquatechdrains.co.uk

Section Pictures - 7/9/2026 - WC1X

Item No.	Inspection Direction	PLR	Client`s Job Ref	Contractor`s Job Ref
6	Upstream	WC1X		



6-1-2A, 00:00:04, 0.00 m
Water level, 0% of the vertical dimension



6-1-3A, 00:00:08, 0.40 m
Line deviates up



6-1-4A, 00:00:16, 0.80 m
Finish node, manhole, reference: WC1

Aquatech Drain Services Ltd
Holmbush Lane, Woodmancote
Tel. 01273 933705
contact@aquatechdrains.co.uk

Completed section inspection

WEB PROJECT CLICK TO OPEN THIS SECTION

Item No.	Insp. No.	Date	Time	Client`s Job Ref	Weather	Pre Cleaned	PLR
7	1	09/07/26	9:47	Not Specified	No Rain Or Snow	No	WC2X

Operator	Vehicle	Camera	Preset Length	Legal Status	Alternative ID
LW	YH75 JJU	Not Specified	Not Specified	Private Drain	Not Specified

Town or Village:	Storrington	**Inspection Direction:**	Upstream	**Upstream Node:**	WC2
Road:	Greyfairs Lane	**Inspected Length:**	3.50 m	**Upstream Pipe Depth:**	
Location:	Property or buildings	**Total Length:**	3.50 m	**Downstream Node:**	MH5
Surface Type:	Various	**Joint Length:**		**Downstream Pipe Depth:**	

Use:	Foul	**Pipe Shape:**	Circular
Type of Pipe:	Gravity drain/sewer	**Dia/Height:**	100 mm
Flow Control:	No flow control	**Material:**	Vitrified clay
Year Constructed:	Not Specified	**Lining Type:**	No Lining
Inspection Purpose:	Routine inspection	**Lining Material:**	No Lining

Comments:
Recommendations:

Scale: 1:50	Position [m]	Code	Observation	MPEG	Photo	Grade
Depth: m MH5						
	0.00	MH	Start node, manhole, reference: MH5	00:00:00		
	0.00	WL	Water level, 0% of the vertical dimension	00:00:01		
	3.20	LU	Line deviates up	00:00:20		
	3.50	MHF	Finish node, manhole, reference: WC2	00:00:23		
WC2 Depth: m						

STR No. Def	STR Peak	STR Mean	STR Total	STR Grade	SER No. Def	SER Peak	SER Mean	SER Total	SER Grade
0	0.0	0.0	0.0	1.0	0	0.0	0.0	0.0	1.0

Aquatech Drain Services Ltd
Holmbush Lane, Woodmancote
Tel. 01273 933705
contact@aquatechdrains.co.uk

Section Pictures - 7/9/2026 - WC2X

Item No.	Inspection Direction	PLR	Client`s Job Ref	Contractor`s Job Ref
7	Upstream	WC2X		



7-1-2A, 00:00:01, 0.00 m
Water level, 0% of the vertical dimension



7-1-3A, 00:00:20, 3.20 m
Line deviates up



7-1-4A, 00:00:23, 3.50 m
Finish node, manhole, reference: WC2

Aquatech Drain Services Ltd
Holmbush Lane, Woodmancote
Tel. 01273 933705
contact@aquatechdrains.co.uk

Completed section inspection

WEB PROJECT CLICK TO OPEN THIS SECTION

Item No.	Insp. No.	Date	Time	Client`s Job Ref	Weather	Pre Cleaned	PLR
8	1	09/07/26	9:48	Not Specified	No Rain Or Snow	No	MH5X

Operator	Vehicle	Camera	Preset Length	Legal Status	Alternative ID
LW	YH75 JJU	Not Specified	Not Specified	Private Drain	Not Specified

Town or Village:	Storrington	**Inspection Direction:**	Downstream	**Upstream Node:**	MH5
Road:	Greyfairs Lane	**Inspected Length:**	6.00 m	**Upstream Pipe Depth:**	
Location:	Property or buildings	**Total Length:**	6.00 m	**Downstream Node:**	MH4
Surface Type:	Various	**Joint Length:**		**Downstream Pipe Depth:**	

Use:	Foul	**Pipe Shape:**	Circular
Type of Pipe:	Gravity drain/sewer	**Dia/Height:**	100 mm
Flow Control:	No flow control	**Material:**	Vitrified clay
Year Constructed:	Not Specified	**Lining Type:**	No Lining
Inspection Purpose:	Routine inspection	**Lining Material:**	No Lining

Comments:
Recommendations:

Scale: 1:52



Position [m]	Code	Observation	MPEG	Photo	Grade
0.00	MH	Start node, manhole, reference: MH5	00:00:00		
0.00	WL	Water level, 0% of the vertical dimension	00:00:05		
0.10	FC	Fracture, circumferential from 12 o'clock to 12 o'clock	00:00:04		3 / 2
6.00	MHF	Finish node, manhole, reference: MH4	00:00:34		

STR No. Def	STR Peak	STR Mean	STR Total	STR Grade	SER No. Def	SER Peak	SER Mean	SER Total	SER Grade
1	40.0	6.7	40.0	3.0	1	1.0	0.2	1.0	2.0

Aquatech Drain Services Ltd
Holmbush Lane, Woodmancote
Tel. 01273 933705
contact@aquatechdrains.co.uk

Section Pictures - 7/9/2026 - MH5X

Item No.	Inspection Direction	PLR	Client`s Job Ref	Contractor`s Job Ref
8	Downstream	MH5X		



8-1-2A, 00:00:05, 0.00 m
Water level, 0% of the vertical dimension



8-1-3A, 00:00:04, 0.10 m
Fracture, circumferential from 12 o'clock to 12 o'clock



8-1-4A, 00:00:34, 6.00 m
Finish node, manhole, reference: MH4

Aquatech Drain Services Ltd
Holmbush Lane, Woodmancote
Tel. 01273 933705
contact@aquatechdrains.co.uk

Completed section inspection

WEB PROJECT CLICK TO OPEN THIS SECTION

Item No.	Insp. No.	Date	Time	Client`s Job Ref	Weather	Pre Cleaned	PLR
9	1	09/07/26	9:49	Not Specified	No Rain Or Snow	No	MH4X

Operator	Vehicle	Camera	Preset Length	Legal Status	Alternative ID
LW	YH75 JJU	Not Specified	Not Specified	Private Drain	Not Specified

Town or Village:	Storrington	**Inspection Direction:**	Downstream	**Upstream Node:**	MH4
Road:	Greyfairs Lane	**Inspected Length:**	6.80 m	**Upstream Pipe Depth:**	
Location:	Property or buildings	**Total Length:**	6.80 m	**Downstream Node:**	MH3
Surface Type:	Various	**Joint Length:**		**Downstream Pipe Depth:**	

Use:	Foul	**Pipe Shape:**	Circular
Type of Pipe:	Gravity drain/sewer	**Dia/Height:**	100 mm
Flow Control:	No flow control	**Material:**	Vitrified clay
Year Constructed:	Not Specified	**Lining Type:**	No Lining
Inspection Purpose:	Routine inspection	**Lining Material:**	No Lining

Comments:
Recommendations:

Scale: 1:59



Position [m]	Code	Observation	MPEG	Photo	Grade
0.00	MH	Start node, manhole, reference: MH4	00:00:00		
0.00	WL	Water level, 0% of the vertical dimension	00:00:04		
6.80	MHF	Finish node, manhole, reference: MH3	00:00:23		

STR No. Def	STR Peak	STR Mean	STR Total	STR Grade	SER No. Def	SER Peak	SER Mean	SER Total	SER Grade
0	0.0	0.0	0.0	1.0	0	0.0	0.0	0.0	1.0

Aquatech Drain Services Ltd
Holmbush Lane, Woodmancote
Tel. 01273 933705
contact@aquatechdrains.co.uk

Section Pictures - 7/9/2026 - MH4X

Item No.	Inspection Direction	PLR	Client`s Job Ref	Contractor`s Job Ref
9	Downstream	MH4X		



9-1-2A, 00:00:04, 0.00 m
Water level, 0% of the vertical dimension



9-1-3A, 00:00:23, 6.80 m
Finish node, manhole, reference: MH3

Aquatech Drain Services Ltd
Holmbush Lane, Woodmancote
Tel. 01273 933705
contact@aquatechdrains.co.uk

Completed section inspection

WEB PROJECT CLICK TO OPEN THIS SECTION

Item No.	Insp. No.	Date	Time	Client`s Job Ref	Weather	Pre Cleaned	PLR
10	1	09/07/26	9:50	Not Specified	No Rain Or Snow	No	MH3X

Operator	Vehicle	Camera	Preset Length	Legal Status	Alternative ID
LW	YH75 JJU	Not Specified	Not Specified	Private Drain	Not Specified

Town or Village:	Storrington	**Inspection Direction:**	Downstream	**Upstream Node:**	MH3
Road:	Greyfairs Lane	**Inspected Length:**	1.20 m	**Upstream Pipe Depth:**	
Location:	Property or buildings	**Total Length:**	1.20 m	**Downstream Node:**	MH2
Surface Type:	Various	**Joint Length:**		**Downstream Pipe Depth:**	

Use:	Foul	**Pipe Shape:**	Circular
Type of Pipe:	Gravity drain/sewer	**Dia/Height:**	100 mm
Flow Control:	No flow control	**Material:**	Vitrified clay
Year Constructed:	Not Specified	**Lining Type:**	No Lining
Inspection Purpose:	Routine inspection	**Lining Material:**	No Lining

Comments:
Recommendations:

Scale: 1:50

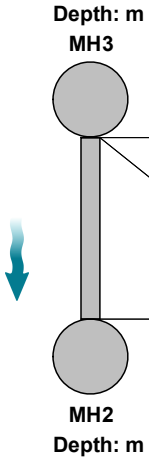

Position [m]	Code	Observation	MPEG	Photo	Grade
0.00	MH	Start node, manhole, reference: MH3	00:00:00		
0.00	WL	Water level, 0% of the vertical dimension	00:00:04		
1.20	MHF	Finish node, manhole, reference: MH2	00:00:10		

STR No. Def	STR Peak	STR Mean	STR Total	STR Grade	SER No. Def	SER Peak	SER Mean	SER Total	SER Grade
0	0.0	0.0	0.0	1.0	0	0.0	0.0	0.0	1.0

Aquatech Drain Services Ltd
Holmbush Lane, Woodmancote
Tel. 01273 933705
contact@aquatechdrains.co.uk

Section Pictures - 7/9/2026 - MH3X

Item No.	Inspection Direction	PLR	Client`s Job Ref	Contractor`s Job Ref
10	Downstream	MH3X		



10-1-2A, 00:00:04, 0.00 m
Water level, 0% of the vertical dimension



10-1-3A, 00:00:10, 1.20 m
Finish node, manhole, reference: MH2

Aquatech Drain Services Ltd
Holmbush Lane, Woodmancote
Tel. 01273 933705
contact@aquatechdrains.co.uk

Completed section inspection

WEB PROJECT CLICK TO OPEN THIS SECTION

Item No.	Insp. No.	Date	Time	Client`s Job Ref	Weather	Pre Cleaned	PLR
11	1	09/07/26	10:00	Not Specified	No Rain Or Snow	No	MH2X

Operator	Vehicle	Camera	Preset Length	Legal Status	Alternative ID
LW	YH75 JJU	Not Specified	Not Specified	Private Drain	Not Specified

Town or Village:	Storrington	**Inspection Direction:**	Downstream	**Upstream Node:**	MH2
Road:	Greyfairs Lane	**Inspected Length:**	18.50 m	**Upstream Pipe Depth:**	
Location:	Property or buildings	**Total Length:**	18.50 m	**Downstream Node:**	MH1
Surface Type:	Various	**Joint Length:**		**Downstream Pipe Depth:**	

Use:	Foul	**Pipe Shape:**	Circular
Type of Pipe:	Gravity drain/sewer	**Dia/Height:**	100 mm
Flow Control:	No flow control	**Material:**	Vitrified clay
Year Constructed:	Not Specified	**Lining Type:**	No Lining
Inspection Purpose:	Routine inspection	**Lining Material:**	No Lining

Comments:
Recommendations:

Scale: 1:161



Position [m]	Code	Observation	MPEG	Photo	Grade
0.00	MH	Start node, manhole, reference: MH2	00:00:00		
0.00	WL	Water level, 0% of the vertical dimension	00:00:03		
6.70	RFJ	Roots, fine at joint	00:00:21		2
17.20	RFJ	Roots, fine at joint	00:01:00		2
17.60	WL	Water level, 10% of the vertical dimension	00:01:03		
18.20	DEXJ	Settled deposits, other at joint, 10% cross-sectional area loss	00:01:06		3
18.20	FCJ	Fracture, circumferential at joint from 12 o'clock to 12 o'clock	00:01:06		3 / 2
18.20	RFJ	Roots, fine at joint	00:01:06		2
18.50	MHF	Finish node, manhole, reference: MH1: Concealed within dence bushes	00:01:11		

STR No. Def	STR Peak	STR Mean	STR Total	STR Grade	SER No. Def	SER Peak	SER Mean	SER Total	SER Grade
1	40.0	2.2	40.0	3.0	5	4.0	0.3	6.0	3.0

Aquatech Drain Services Ltd
Holmbush Lane, Woodmancote
Tel. 01273 933705
contact@aquatechdrains.co.uk

Section Pictures - 7/9/2026 - MH2X

Item No.	Inspection Direction	PLR	Client`s Job Ref	Contractor`s Job Ref
11	Downstream	MH2X		



11-1-2A, 00:00:03, 0.00 m
Water level, 0% of the vertical dimension



11-1-3A, 00:00:21, 6.70 m
Roots, fine at joint



11-1-4A, 00:01:00, 17.20 m
Roots, fine at joint



11-1-5A, 00:01:03, 17.60 m
Water level, 10% of the vertical dimension



11-1-7A, 00:01:06, 18.20 m
Fracture, circumferential at joint from 12 o'clock to 12 o'clock



11-1-8A, 00:01:06, 18.20 m
Roots, fine at joint

Aquatech Drain Services Ltd
Holmbush Lane, Woodmancote
Tel. 01273 933705
contact@aquatechdrains.co.uk

Section Pictures - 7/9/2026 - MH2X

Item No.	Inspection Direction	PLR	Client`s Job Ref	Contractor`s Job Ref
11	Downstream	MH2X		



11-1-9A, 00:01:11, 18.50 m
Finish node, manhole, reference: MH1, Concealed within dence bushes

Aquatech Drain Services Ltd
Holmbush Lane, Woodmancote
Tel. 01273 933705
contact@aquatechdrains.co.uk

Completed section inspection

WEB PROJECT CLICK TO OPEN THIS SECTION

Item No.	Insp. No.	Date	Time	Client`s Job Ref	Weather	Pre Cleaned	PLR
12	1	09/07/26	10:18	Not Specified	No Rain Or Snow	No	AX

Operator	Vehicle	Camera	Preset Length	Legal Status	Alternative ID
LW	YH75 JJU	Not Specified	Not Specified	Private Drain	Not Specified

Town or Village:	Storrington	**Inspection Direction:**	Upstream	**Upstream Node:**	A
Road:	Greyfairs Lane	**Inspected Length:**	5.20 m	**Upstream Pipe Depth:**	
Location:	Property or buildings	**Total Length:**	5.20 m	**Downstream Node:**	MH4
Surface Type:	Various	**Joint Length:**		**Downstream Pipe Depth:**	

Use:	Foul	**Pipe Shape:**	Circular
Type of Pipe:	Gravity drain/sewer	**Dia/Height:**	100 mm
Flow Control:	No flow control	**Material:**	Vitrified clay
Year Constructed:	Not Specified	**Lining Type:**	No Lining
Inspection Purpose:	Routine inspection	**Lining Material:**	No Lining

Comments:
Recommendations:

Scale: 1:50



Position [m]		Code	Observation	MPEG	Photo	Grade
0.00		MH	Start node, manhole, reference: MH4	00:00:00		
0.00		WL	Water level, 0% of the vertical dimension	00:00:02		
0.80	S01	DEX	Settled deposits, other, 10% cross-sectional area loss, start	00:00:08		
4.50		LU	Line deviates up	00:00:30		
4.50	F01	DEX	Settled deposits, other, 10% cross-sectional area loss, finish	00:00:30		3
5.20		DEC	Settled deposits, hard or compacted, 100% cross-sectional area loss	00:00:34		5
5.20		MHF	Finish node, manhole, reference: A: Capped	00:00:34		

STR No. Def	STR Peak	STR Mean	STR Total	STR Grade	SER No. Def	SER Peak	SER Mean	SER Total	SER Grade
0	0.0	0.0	0.0	1.0	2	10.0	3.5	18.0	5.0

Aquatech Drain Services Ltd
Holmbush Lane, Woodmancote
Tel. 01273 933705
contact@aquatechdrains.co.uk

Section Pictures - 7/9/2026 - AX

Item No.	Inspection Direction	PLR	Client`s Job Ref	Contractor`s Job Ref
12	Upstream	AX		



12-1-2A, 00:00:02, 0.00 m
Water level, 0% of the vertical dimension



12-1-3A, 00:00:08, 0.80 m
Settled deposits, other, 10% cross-sectional area loss, start



12-1-4A, 00:00:30, 4.50 m
Line deviates up



12-1-6A, 00:00:34, 5.20 m
Settled deposits, hard or compacted, 100% cross-sectional area loss



12-1-7A, 00:00:34, 5.20 m
Finish node, manhole, reference: A, Capped

Aquatech Drain Services Ltd
Holmbush Lane, Woodmancote
Tel. 01273 933705
contact@aquatechdrains.co.uk

Completed section inspection

WEB PROJECT CLICK TO OPEN THIS SECTION

Item No.	Insp. No.	Date	Time	Client`s Job Ref	Weather	Pre Cleaned	PLR
13	1	09/07/26	10:19	Not Specified	No Rain Or Snow	No	WCX

Operator	Vehicle	Camera	Preset Length	Legal Status	Alternative ID
LW	YH75 JJU	Not Specified	Not Specified	Private Drain	Not Specified

Town or Village:	Storrington	**Inspection Direction:**	Upstream	**Upstream Node:**	WC
Road:	Greyfairs Lane	**Inspected Length:**	4.40 m	**Upstream Pipe Depth:**	
Location:	Property or buildings	**Total Length:**	4.40 m	**Downstream Node:**	MH4
Surface Type:	Various	**Joint Length:**		**Downstream Pipe Depth:**	

Use:	Foul	**Pipe Shape:**	Circular
Type of Pipe:	Gravity drain/sewer	**Dia/Height:**	100 mm
Flow Control:	No flow control	**Material:**	Vitrified clay
Year Constructed:	Not Specified	**Lining Type:**	No Lining
Inspection Purpose:	Routine inspection	**Lining Material:**	No Lining

Comments:
Recommendations:



Scale: 1:50 Position [m]	Code	Observation	MPEG	Photo	Grade
0.00	MH	Start node, manhole, reference: MH4	00:00:00		
0.00	WL	Water level, 0% of the vertical dimension	00:00:00		
3.80	LU	Line deviates up	00:00:23		
4.40	OBS	Other obstacles, built into structure from 11 o'clock to 7 o'clock, 70% cross-sectional area loss	00:00:32		5
4.40	MHF	Finish node, manhole, reference: WC	00:00:32		

STR No. Def	STR Peak	STR Mean	STR Total	STR Grade	SER No. Def	SER Peak	SER Mean	SER Total	SER Grade
0	0.0	0.0	0.0	1.0	1	10.0	2.3	10.0	5.0

Aquatech Drain Services Ltd
Holmbush Lane, Woodmancote
Tel. 01273 933705
contact@aquatechdrains.co.uk

Section Pictures - 7/9/2026 - WCX

Item No.	Inspection Direction	PLR	Client`s Job Ref	Contractor`s Job Ref
13	Upstream	WCX		



13-1-2A, 00:00:00, 0.00 m
Water level, 0% of the vertical dimension



13-1-3A, 00:00:23, 3.80 m
Line deviates up



13-1-4A, 00:00:32, 4.40 m
Other obstacles, built into structure from 11 o'clock to 7 o'clock, 70% cross-sectional area loss



13-1-5A, 00:00:32, 4.40 m
Finish node, manhole, reference: WC

Aquatech Drain Services Ltd
Holmbush Lane, Woodmancote
Tel. 01273 933705
contact@aquatechdrains.co.uk

Completed section inspection

WEB PROJECT CLICK TO OPEN THIS SECTION

Item No.	Insp. No.	Date	Time	Client`s Job Ref	Weather	Pre Cleaned	PLR
14	1	09/07/26	10:20	Not Specified	No Rain Or Snow	No	FWG1X

Operator	Vehicle	Camera	Preset Length	Legal Status	Alternative ID
LW	YH75 JJU	Not Specified	Not Specified	Private Drain	Not Specified

Town or Village:	Storrington	**Inspection Direction:**	Upstream	**Upstream Node:**	FWG1
Road:	Greyfairs Lane	**Inspected Length:**	3.20 m	**Upstream Pipe Depth:**	
Location:	Property or buildings	**Total Length:**	3.20 m	**Downstream Node:**	MH4
Surface Type:	Various	**Joint Length:**		**Downstream Pipe Depth:**	

Use:	Foul	**Pipe Shape:**	Circular
Type of Pipe:	Gravity drain/sewer	**Dia/Height:**	100 mm
Flow Control:	No flow control	**Material:**	Vitrified clay
Year Constructed:	Not Specified	**Lining Type:**	No Lining
Inspection Purpose:	Routine inspection	**Lining Material:**	No Lining

Comments:
Recommendations:

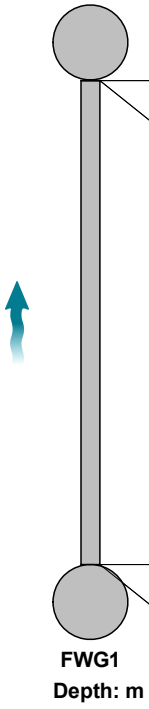

Scale: 1:50 Position [m]	Code	Observation	MPEG	Photo	Grade
0.00	MH	Start node, manhole, reference: MH4	00:00:00		
0.00	WL	Water level, 0% of the vertical dimension	00:00:00		
3.20	FC	Fracture, circumferential from 12 o'clock to 12 o'clock	00:00:16		3 / 2
3.20	GYF	Finish node, gully, reference: FWG1	00:00:16		

STR No. Def	STR Peak	STR Mean	STR Total	STR Grade	SER No. Def	SER Peak	SER Mean	SER Total	SER Grade
1	40.0	12.5	40.0	3.0	1	1.0	0.3	1.0	2.0

Aquatech Drain Services Ltd
Holmbush Lane, Woodmancote
Tel. 01273 933705
contact@aquatechdrains.co.uk

Section Pictures - 7/9/2026 - FWG1X

Item No.	Inspection Direction	PLR	Client`s Job Ref	Contractor`s Job Ref
14	Upstream	FWG1X		



14-1-2A, 00:00:00, 0.00 m
Water level, 0% of the vertical dimension



14-1-3A, 00:00:16, 3.20 m
Fracture, circumferential from 12 o'clock to 12 o'clock



14-1-4A, 00:00:16, 3.20 m
Finish node, gully, reference: FWG1



14-1-4B, 00:00:16, 3.20 m
Finish node, gully, reference: FWG1

Aquatech Drain Services Ltd
Holmbush Lane, Woodmancote
Tel. 01273 933705
contact@aquatechdrains.co.uk

Completed section inspection

WEB PROJECT CLICK TO OPEN THIS SECTION

Item No.	Insp. No.	Date	Time	Client`s Job Ref	Weather	Pre Cleaned	PLR
15	1	09/07/26	10:21	Not Specified	No Rain Or Snow	No	FWG2X

Operator	Vehicle	Camera	Preset Length	Legal Status	Alternative ID
LW	YH75 JJU	Not Specified	Not Specified	Private Drain	Not Specified

Town or Village:	Storrington	**Inspection Direction:**	Upstream	**Upstream Node:**	FWG2
Road:	Greyfairs Lane	**Inspected Length:**	0.50 m	**Upstream Pipe Depth:**	
Location:	Property or buildings	**Total Length:**	0.50 m	**Downstream Node:**	MH4
Surface Type:	Various	**Joint Length:**		**Downstream Pipe Depth:**	

Use:	Foul	**Pipe Shape:**	Circular
Type of Pipe:	Gravity drain/sewer	**Dia/Height:**	100 mm
Flow Control:	No flow control	**Material:**	Vitrified clay
Year Constructed:	Not Specified	**Lining Type:**	No Lining
Inspection Purpose:	Routine inspection	**Lining Material:**	No Lining

Comments:
Recommendations:

Scale: 1:50

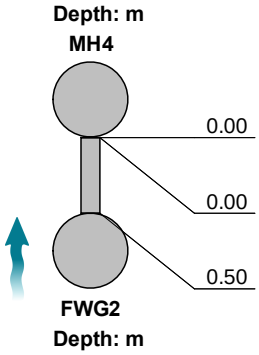

Position [m]	Code	Observation	MPEG	Photo	Grade
0.00	MH	Start node, manhole, reference: MH3	00:00:00		
0.00	WL	Water level, 0% of the vertical dimension	00:00:02		
0.50	GYF	Finish node, gully, reference: FWG2	00:00:16		

STR No. Def	STR Peak	STR Mean	STR Total	STR Grade	SER No. Def	SER Peak	SER Mean	SER Total	SER Grade
0	0.0	0.0	0.0	1.0	0	0.0	0.0	0.0	1.0

Aquatech Drain Services Ltd
Holmbush Lane, Woodmancote
Tel. 01273 933705
contact@aquatechdrains.co.uk

Section Pictures - 7/9/2026 - FWG2X

Item No.	Inspection Direction	PLR	Client`s Job Ref	Contractor`s Job Ref
15	Upstream	FWG2X		



15-1-2A, 00:00:02, 0.00 m
Water level, 0% of the vertical dimension



15-1-3A, 00:00:16, 0.50 m
Finish node, gully, reference: FWG2

Aquatech Drain Services Ltd
Holmbush Lane, Woodmancote
Tel. 01273 933705
contact@aquatechdrains.co.uk

Completed section inspection

WEB PROJECT CLICK TO OPEN THIS SECTION

Item No.	Insp. No.	Date	Time	Client`s Job Ref	Weather	Pre Cleaned	PLR
16	1	09/07/26	10:33	Not Specified	No Rain Or Snow	No	FP1X

Operator	Vehicle	Camera	Preset Length	Legal Status	Alternative ID
LW	YH75 JJU	Not Specified	Not Specified	Private Drain	Not Specified

Town or Village:	Storrington	**Inspection Direction:**	Upstream	**Upstream Node:**	FP1
Road:	Greyfairs Lane	**Inspected Length:**	4.10 m	**Upstream Pipe Depth:**	
Location:	Property or buildings	**Total Length:**	4.10 m	**Downstream Node:**	MH3
Surface Type:	Various	**Joint Length:**		**Downstream Pipe Depth:**	

Use:	Foul	**Pipe Shape:**	Circular
Type of Pipe:	Gravity drain/sewer	**Dia/Height:**	100 mm
Flow Control:	No flow control	**Material:**	Vitrified clay
Year Constructed:	Not Specified	**Lining Type:**	No Lining
Inspection Purpose:	Routine inspection	**Lining Material:**	No Lining

Comments:
Recommendations:

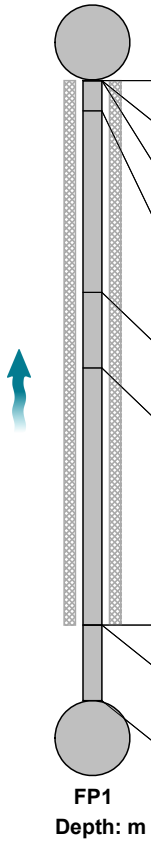

Scale: 1:50 Position [m]		Code	Observation	MPEG	Photo	Grade
0.00		MH	Start node, manhole, reference: MH3	00:00:00		
0.00		WL	Water level, 0% of the vertical dimension	00:00:02		
0.00	S01	DEX	Settled deposits, other, 5% cross-sectional area loss, start	00:00:02		
0.20		LL	Line deviates left	00:00:02		
1.40	C01	DEX	Settled deposits, other, 15% cross-sectional area loss, change	00:00:27		
1.90		LR	Line deviates right	00:00:29		
3.60		LU	Line deviates up	00:00:35		
3.60	F01	DEX	Settled deposits, other, 15% cross-sectional area loss, finish	00:00:35		3
4.10		MHF	Finish node, manhole, reference: FP1	00:00:43		

STR No. Def	STR Peak	STR Mean	STR Total	STR Grade	SER No. Def	SER Peak	SER Mean	SER Total	SER Grade
0	0.0	0.0	0.0	1.0	1	2.0	2.0	8.0	3.0

Aquatech Drain Services Ltd
Holmbush Lane, Woodmancote
Tel. 01273 933705
contact@aquatechdrains.co.uk

Section Pictures - 7/9/2026 - FP1X

Item No.	Inspection Direction	PLR	Client`s Job Ref	Contractor`s Job Ref
16	Upstream	FP1X		



16-1-3A, 00:00:02, 0.00 m
Settled deposits, other, 5% cross-sectional area loss, start



16-1-4A, 00:00:02, 0.20 m
Line deviates left



16-1-5A, 00:00:27, 1.40 m
Settled deposits, other, 15% cross-sectional area loss, change



16-1-6A, 00:00:29, 1.90 m
Line deviates right



16-1-7A, 00:00:35, 3.60 m
Line deviates up



16-1-9A, 00:00:43, 4.10 m
Finish node, manhole, reference: FP1

Aquatech Drain Services Ltd
Holmbush Lane, Woodmancote
Tel. 01273 933705
contact@aquatechdrains.co.uk

Completed section inspection

WEB PROJECT CLICK TO OPEN THIS SECTION

Item No.	Insp. No.	Date	Time	Client`s Job Ref	Weather	Pre Cleaned	PLR
17	1	09/07/26	10:34	Not Specified	No Rain Or Snow	No	FWGX

Operator	Vehicle	Camera	Preset Length	Legal Status	Alternative ID
LW	YH75 JJU	Not Specified	Not Specified	Private Drain	Not Specified

Town or Village:	Storrington	**Inspection Direction:**	Upstream	**Upstream Node:**	FWG
Road:	Greyfairs Lane	**Inspected Length:**	1.10 m	**Upstream Pipe Depth:**	
Location:	Property or buildings	**Total Length:**	1.10 m	**Downstream Node:**	MH3
Surface Type:	Various	**Joint Length:**		**Downstream Pipe Depth:**	

Use:	Foul	**Pipe Shape:**	Circular
Type of Pipe:	Gravity drain/sewer	**Dia/Height:**	100 mm
Flow Control:	No flow control	**Material:**	Vitrified clay
Year Constructed:	Not Specified	**Lining Type:**	No Lining
Inspection Purpose:	Routine inspection	**Lining Material:**	No Lining

Comments:
Recommendations:

Scale: 1:50

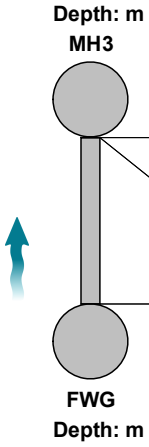

Position [m]	Code	Observation	MPEG	Photo	Grade
0.00	MH	Start node, manhole, reference: MH3	00:00:00		
0.00	WL	Water level, 0% of the vertical dimension	00:00:00		
1.10	GYF	Finish node, gully, reference: FWG	00:00:08		

STR No. Def	STR Peak	STR Mean	STR Total	STR Grade	SER No. Def	SER Peak	SER Mean	SER Total	SER Grade
0	0.0	0.0	0.0	1.0	0	0.0	0.0	0.0	1.0

Aquatech Drain Services Ltd
Holmbush Lane, Woodmancote
Tel. 01273 933705
contact@aquatechdrains.co.uk

Section Pictures - 7/9/2026 - FWGX

Item No.	Inspection Direction	PLR	Client`s Job Ref	Contractor`s Job Ref
17	Upstream	FWGX		



17-1-2A, 00:00:00, 0.00 m
Water level, 0% of the vertical dimension



17-1-3A, 00:00:08, 1.10 m
Finish node, gully, reference: FWG

Aquatech Drain Services Ltd
Holmbush Lane, Woodmancote
Tel. 01273 933705
contact@aquatechdrains.co.uk

Completed section inspection

WEB PROJECT CLICK TO OPEN THIS SECTION

Item No.	Insp. No.	Date	Time	Client`s Job Ref	Weather	Pre Cleaned	PLR
18	1	09/07/26	10:35	Not Specified	No Rain Or Snow	No	FP2X

Operator	Vehicle	Camera	Preset Length	Legal Status	Alternative ID
LW	YH75 JJU	Not Specified	Not Specified	Private Drain	Not Specified

Town or Village:	Storrington	**Inspection Direction:**	Upstream	**Upstream Node:**	FP2
Road:	Greyfairs Lane	**Inspected Length:**	1.45 m	**Upstream Pipe Depth:**	
Location:	Property or buildings	**Total Length:**	1.45 m	**Downstream Node:**	MH3
Surface Type:	Various	**Joint Length:**		**Downstream Pipe Depth:**	

Use:	Foul	**Pipe Shape:**	Circular
Type of Pipe:	Gravity drain/sewer	**Dia/Height:**	100 mm
Flow Control:	No flow control	**Material:**	Polyvinyl chloride
Year Constructed:	Not Specified	**Lining Type:**	No Lining
Inspection Purpose:	Routine inspection	**Lining Material:**	No Lining

Comments:
Recommendations:

Scale: 1:50

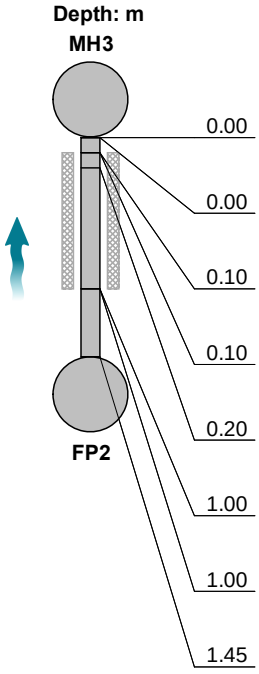

Position [m]		Code	Observation	MPEG	Photo	Grade
0.00		MH	Start node, manhole, reference: MH3	00:00:00		
0.00		WL	Water level, 0% of the vertical dimension	00:00:00		
0.10		MCVC	Pipe material changes to vitrified clay at this point	00:00:00		
0.10	S01	DEX	Settled deposits, other, 5% cross-sectional area loss, start	00:00:00		
0.20		LR	Line deviates right	00:00:00		
1.00		LU	Line deviates up	00:00:19		
1.00	F01	DEX	Settled deposits, other, 5% cross-sectional area loss, finish	00:00:19		3
1.45		MHF	Finish node, manhole, reference: FP2	00:00:24		

STR No. Def	STR Peak	STR Mean	STR Total	STR Grade	SER No. Def	SER Peak	SER Mean	SER Total	SER Grade
0	0.0	0.0	0.0	1.0	1	2.0	1.4	2.0	3.0

Aquatech Drain Services Ltd
Holmbush Lane, Woodmancote
Tel. 01273 933705
contact@aquatechdrains.co.uk

Section Pictures - 7/9/2026 - FP2X

Item No.	Inspection Direction	PLR	Client`s Job Ref	Contractor`s Job Ref
18	Upstream	FP2X		



18-1-3A, 00:00:00, 0.10 m
Pipe material changes to vitrified clay at this point



18-1-4A, 00:00:00, 0.10 m
Settled deposits, other, 5% cross-sectional area loss, start



18-1-5A, 00:00:00, 0.20 m
Line deviates right



18-1-6A, 00:00:19, 1.00 m
Line deviates up



18-1-7A, 00:00:19, 1.00 m
Settled deposits, other, 5% cross-sectional area loss, finish



18-1-8A, 00:00:24, 1.45 m
Finish node, manhole, reference: FP2

Aquatech Drain Services Ltd
Holmbush Lane, Woodmancote
Tel. 01273 933705
contact@aquatechdrains.co.uk

Abandoned section inspection

WEB PROJECT CLICK TO OPEN THIS SECTION

Item No.	Insp. No.	Date	Time	Client`s Job Ref	Weather	Pre Cleaned	PLR
19	1	09/07/26	10:37	Not Specified	No Rain Or Snow	No	AX

Operator	Vehicle	Camera	Preset Length	Legal Status	Alternative ID
LW	YH75 JJU	Not Specified	Not Specified	Private Drain	Not Specified

Town or Village:	Storrington	**Inspection Direction:**	Upstream	**Upstream Node:**	A
Road:	Greyfairs Lane	**Inspected Length:**	0.88 m	**Upstream Pipe Depth:**	
Location:	Property or buildings	**Total Length:**	0.88 m	**Downstream Node:**	MH2
Surface Type:	Various	**Joint Length:**		**Downstream Pipe Depth:**	

Use:	Foul	**Pipe Shape:**	Circular
Type of Pipe:	Gravity drain/sewer	**Dia/Height:**	100 mm
Flow Control:	No flow control	**Material:**	Vitrified clay
Year Constructed:	Not Specified	**Lining Type:**	No Lining
Inspection Purpose:	Routine inspection	**Lining Material:**	No Lining

Comments:
Recommendations:

Scale: 1:50

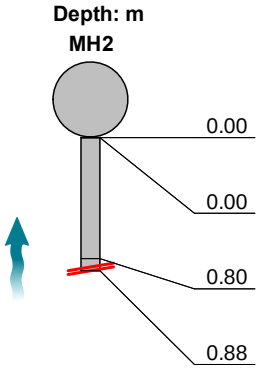

Position [m]	Code	Observation	MPEG	Photo	Grade
0.00	MH	Start node, manhole, reference: MH2	00:00:00		
0.00	WL	Water level, 0% of the vertical dimension	00:00:01		
0.80	OBZ	Other obstacles from 12 o'clock to 12 o'clock, 100% cross-sectional area loss	00:00:10		5
0.88	SA	Survey abandoned	00:00:10		

STR No. Def	STR Peak	STR Mean	STR Total	STR Grade	SER No. Def	SER Peak	SER Mean	SER Total	SER Grade
0	0.0	0.0	0.0	1.0	1	10.0	11.4	10.0	5.0

Aquatech Drain Services Ltd
Holmbush Lane, Woodmancote
Tel. 01273 933705
contact@aquatechdrains.co.uk

Section Pictures - 7/9/2026 - AX

Item No.	Inspection Direction	PLR	Client`s Job Ref	Contractor`s Job Ref
19	Upstream	AX		



19-1-2A, 00:00:01, 0.00 m
Water level, 0% of the vertical dimension



19-1-3A, 00:00:10, 0.80 m
Other obstacles from 12 o'clock to 12 o'clock, 100% cross-sectional area loss



19-1-4A, 00:00:10, 0.88 m
Survey abandoned

Aquatech Drain Services Ltd
Holmbush Lane, Woodmancote
Tel. 01273 933705
contact@aquatechdrains.co.uk

Completed section inspection

WEB PROJECT CLICK TO OPEN THIS SECTION

Item No.	Insp. No.	Date	Time	Client`s Job Ref	Weather	Pre Cleaned	PLR
20	1	09/07/26	10:39	Not Specified	No Rain Or Snow	No	MH1X

Operator	Vehicle	Camera	Preset Length	Legal Status	Alternative ID
LW	YH75 JJU	Not Specified	Not Specified	Private Drain	Not Specified

Town or Village:	Storrington	**Inspection Direction:**	Downstream	**Upstream Node:**	MH1
Road:	Greyfairs Lane	**Inspected Length:**	1.00 m	**Upstream Pipe Depth:**	
Location:	Property or buildings	**Total Length:**	1.00 m	**Downstream Node:**	CONNECTION
Surface Type:	Various	**Joint Length:**		**Downstream Pipe Depth:**	

Use:	Foul	**Pipe Shape:**	Circular
Type of Pipe:	Gravity drain/sewer	**Dia/Height:**	100 mm
Flow Control:	No flow control	**Material:**	Vitrified clay
Year Constructed:	Not Specified	**Lining Type:**	No Lining
Inspection Purpose:	Routine inspection	**Lining Material:**	No Lining

Comments:
Recommendations:

Scale: 1:50

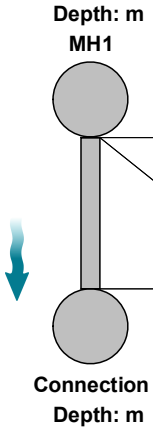

Position [m]	Code	Observation	MPEG	Photo	Grade
0.00	MH	Start node, manhole, reference: MH1	00:00:00		
0.00	WL	Water level, 0% of the vertical dimension	00:00:00		
1.00	BRF	Finish node, major connection without manhole, reference: Connection: Unable to trace due to dence bushes	00:00:13		

STR No. Def	STR Peak	STR Mean	STR Total	STR Grade	SER No. Def	SER Peak	SER Mean	SER Total	SER Grade
0	0.0	0.0	0.0	1.0	0	0.0	0.0	0.0	1.0

Aquatech Drain Services Ltd
Holmbush Lane, Woodmancote
Tel. 01273 933705
contact@aquatechdrains.co.uk

Section Pictures - 7/9/2026 - MH1X

Item No.	Inspection Direction	PLR	Client`s Job Ref	Contractor`s Job Ref
20	Downstream	MH1X		



20-1-2A, 00:00:00, 0.00 m
Water level, 0% of the vertical dimension



20-1-3A, 00:00:13, 1.00 m
Finish node, major connection without manhole, reference: Connection, Unable to trace due to dence bushes

Aquatech Drain Services Ltd
Holmbush Lane, Woodmancote
Tel. 01273 933705
contact@aquatechdrains.co.uk

Disclaimer

Although every effort has been made to produce a thorough and precise report, Aquatech Drain Services Ltd cannot be held liable for any
discrepancies or omissions. Furthermore Aquatech Drain Services Ltd cannot be held responsible for any actions taken based on the information supplied within this report.