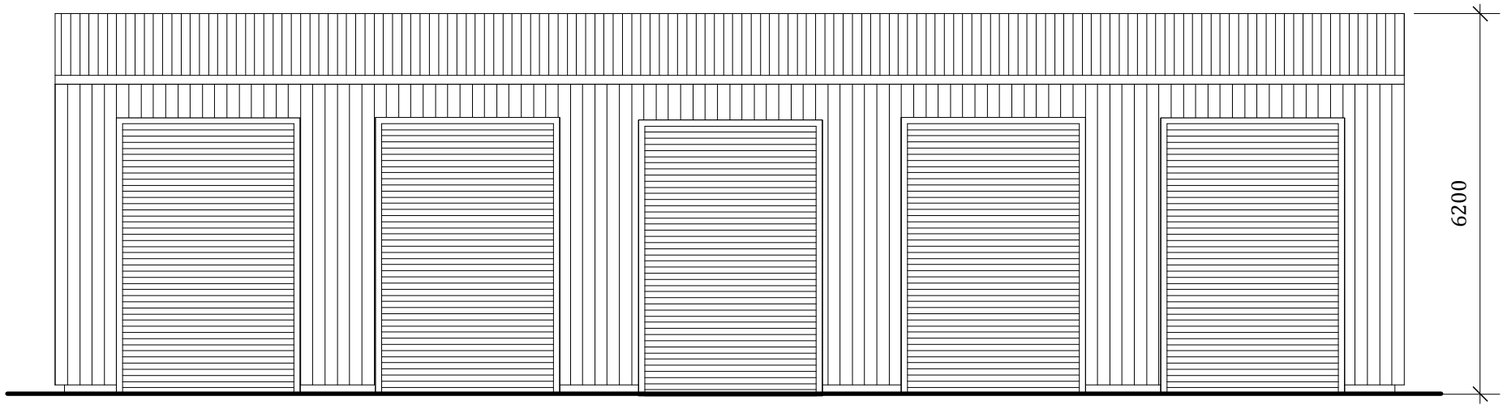

EAST ELEVATION

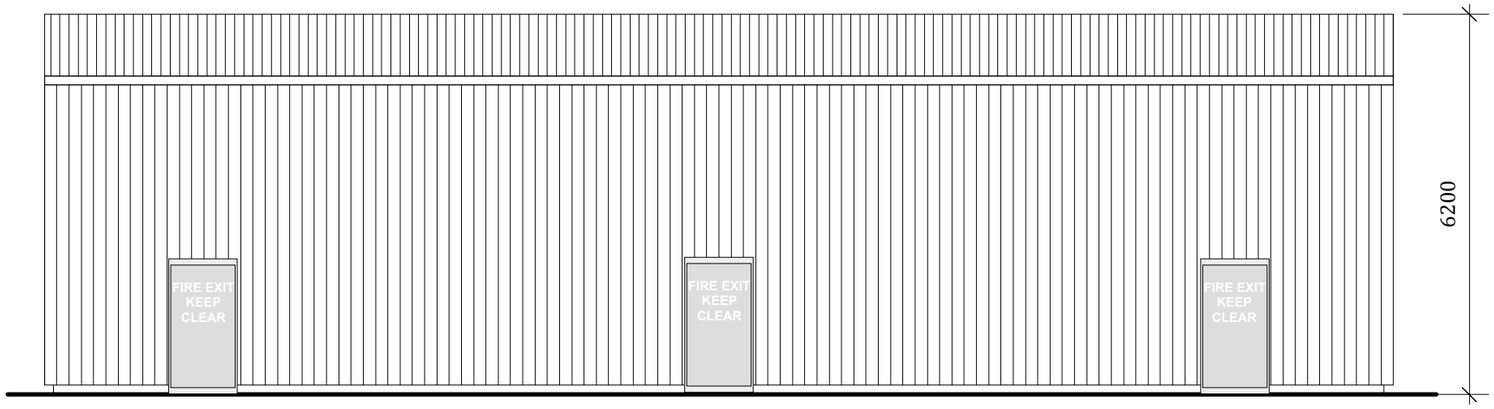

WEST ELEVATION

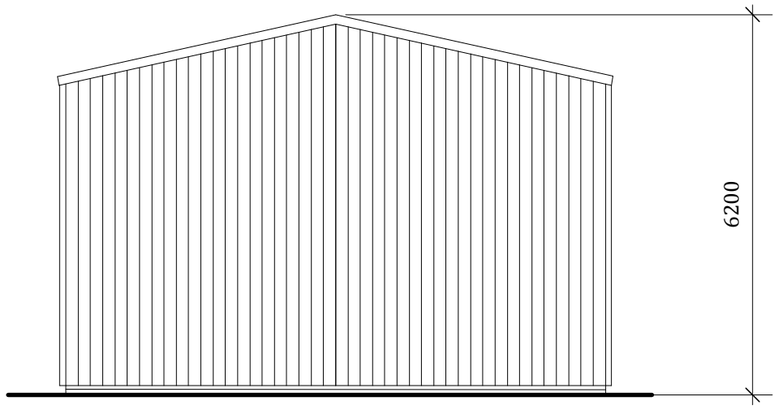

NORTH ELEVATION

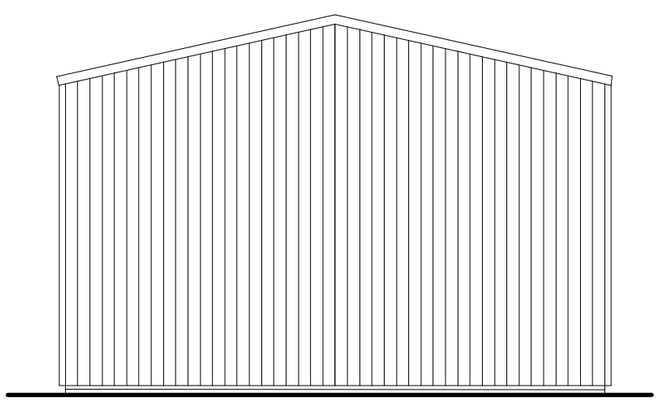

SOUTH ELEVATION



10cm = 250 Metres at scale 1:2500
10cm = 125 Metres at scale 1:1250

10cm = 50 Metres at scale 1:500
10cm = 25 Metres at scale 1:250

10cm = 10/20 Metres at scale 1:100/1:200
10cm = 5 Metres at scale 1:50

The Drawings supporting this application have been produced to be handled and viewed electronically and are best viewed on screen to see fine detail that may not appear on printed versions depending on the type of printer used and the size of print etc, for which Brett Incorporated Ltd accepts no liability.

BRETT INCORPORATED
Planning and Development Services
LIMITED

18 Seal Road, Selsey, Chichester, West Sussex, PO20 0HW

TEL: 01403 258800 MOBILE: 07710 624420 E-MAIL: office@brettinc.co.uk

MANAGING DIRECTOR ~~~~~~~~~~ ~~~~~~~~~~ SIMON BRETT M.R.T.P.I

REGD OFFICE: 18 SEAL ROAD, SELSEY, CHICHESTER, WEST SUSSEX, PO20 0HW
REGD IN THE UK No: 4869163 VAT REG No: 823 5236 44

www.brettinc.co.uk

Client: Mr. Laxley Pennant		Drg No: 1891.2/03	Date: May 2025
Project: CLPUD regarding hard surface and B8 Building at Marthas Barn, Wheatsheaf Road, Henfield		Scales: 1:100 **Original Plan Size A3**	Drawn: Gonzo
Drawing: Floor Plan and Elevations of PD B8 Building			

This drawing is the copyright of Brett Incorporated Limited. The contractor should check all dimensions on site. No dimensions are to be scaled from this drawing. It is the contractor's responsibility to ensure that all works are in compliance with the current statutory requirements. Unless otherwise stated, this drawing has been prepared for the purposes applied for.

Any Ordnance Survey plan on this document has been reproduced from the Ordnance Survey map with the permission of the Controller of Her Majesty's Stationary Office. Crown copyright of Brett Incorporated Limited, 18 Seal Road, Selsey, Chichester, We st Sussex PO20 0HW
Licence No: LIG0793