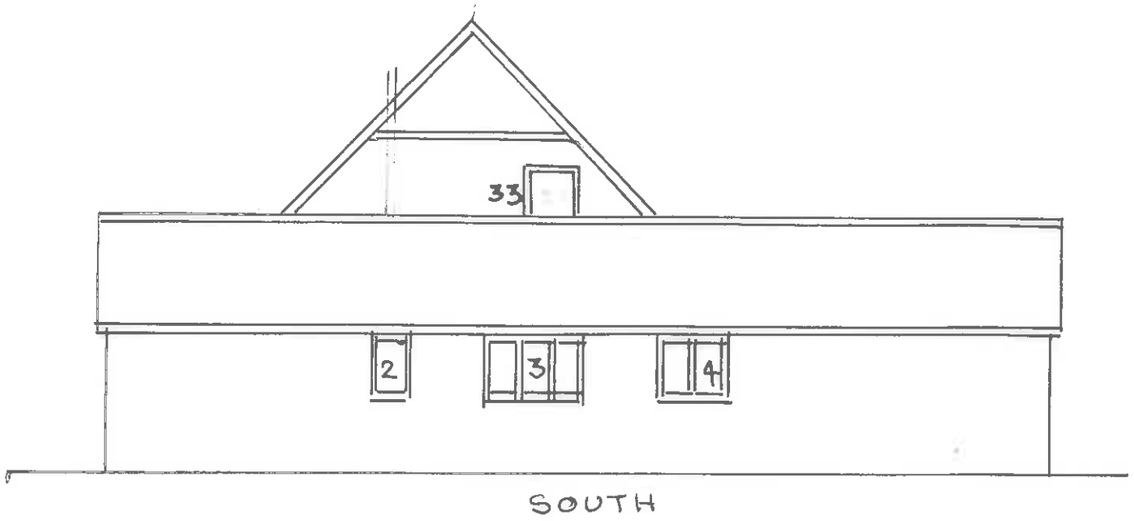

SOUTH

Woodend, Water Lane, Storrington

Proposed Elevations Sheet 2

Scale: 1:100

Drawing No. EL/01~~A~~ B

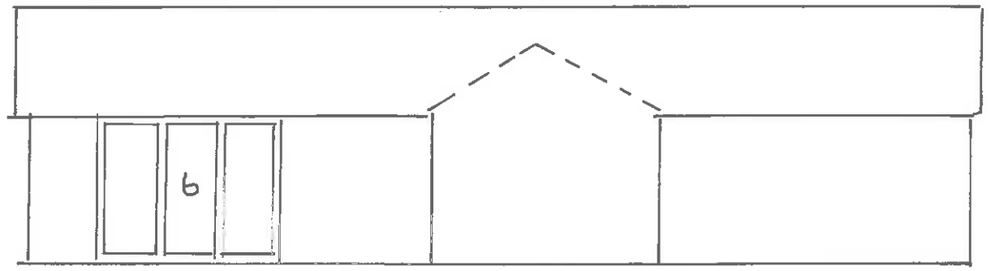

NORTH

0 1 2 3 4 5 10 METRES

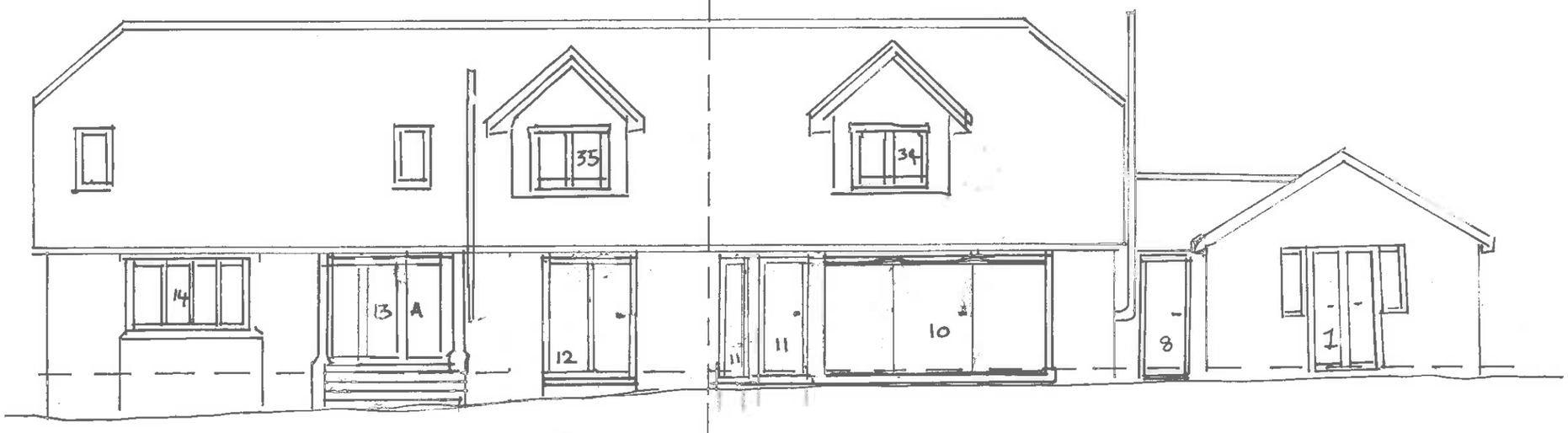

WEST