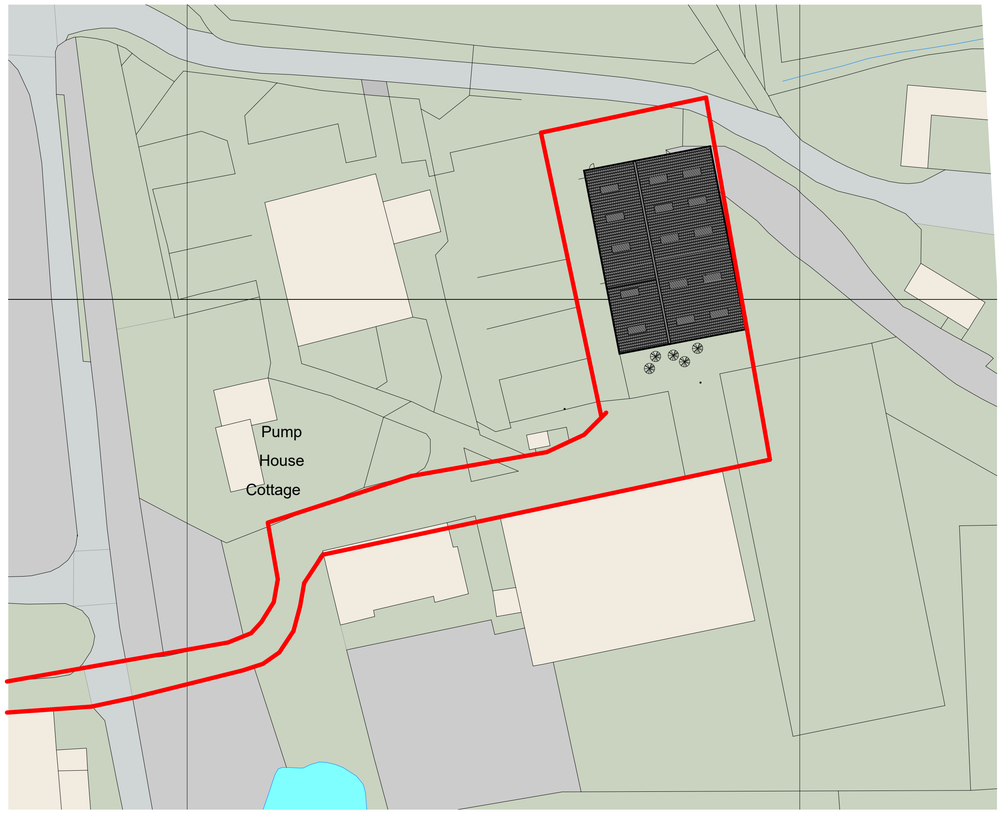

Proposed Site Plan

1 : 500

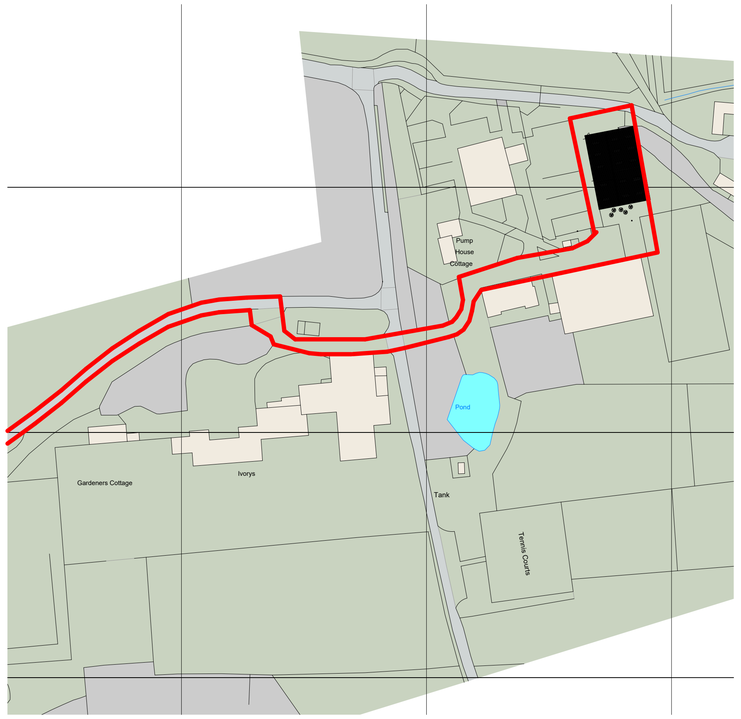

Proposed Location Plan

1 : 1250

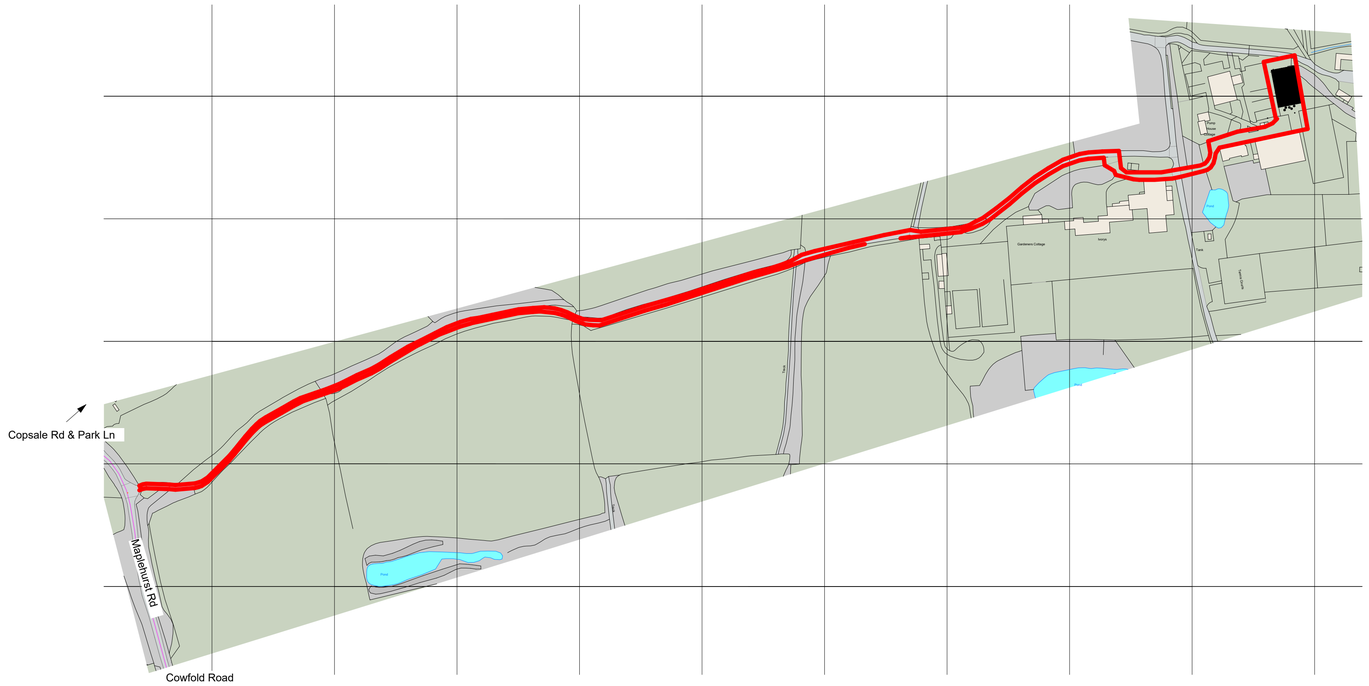

Proposed Area Plan

1 : 2500

Notes:

1. THE COPYRIGHT OF THIS DRAWING IS VESTED IN ARCHEVOLVE AND IT MAY NOT BE REPRODUCED IN WHOLE OR PART OR USED FOR THE MANUFACTURE OF ANY ARTICLE WITHOUT THE EXPRESS PERMISSION OF THE COPYRIGHT HOLDERS.

2. WORK TO FIGURED DIMENSIONS ONLY.

3. THIS DRAWING IS TO BE READ IN CONJUNCTION WITH ALL RELEVANT ARCHITECT'S, SERVICE ENGINEER'S AND ARCHEVOLVE AND SPECIFICATIONS.

Revision Number	Revision Description	Issued by	Revision Date

DATE: 02/12/24

STATUS: PLANNING ISSUE

SHEET SIZE: A1

SCALE: As indicated

DRAWN: AP

CHECKED:

CLIENT: The Camelia Botnar Foundation

SITE ADDRESS: Maplehurst Road, Horsham RH13 8DQ

REVISION:

DRAWING NO: ARC/063/24/10

PROJECT NO: CameliaBotnar

DRAWING: Agriculture Building

TITLE: Proposed Site and Location Plan

0m 50m 100m 150m 200m 250m

VISUAL SCALE 1:2500 @ A1

0m 25m 50m 75m 100m 125m

VISUAL SCALE 1:1250 @ A1

0m 10m 20m 30m 40m 50m

VISUAL SCALE 1:500 @ A1

ARCHEVOLVE
// design @archevolve.co.uk
// www. archevolve.co.uk
// 07830 325566
CIAT CHARTERED PRACTICE