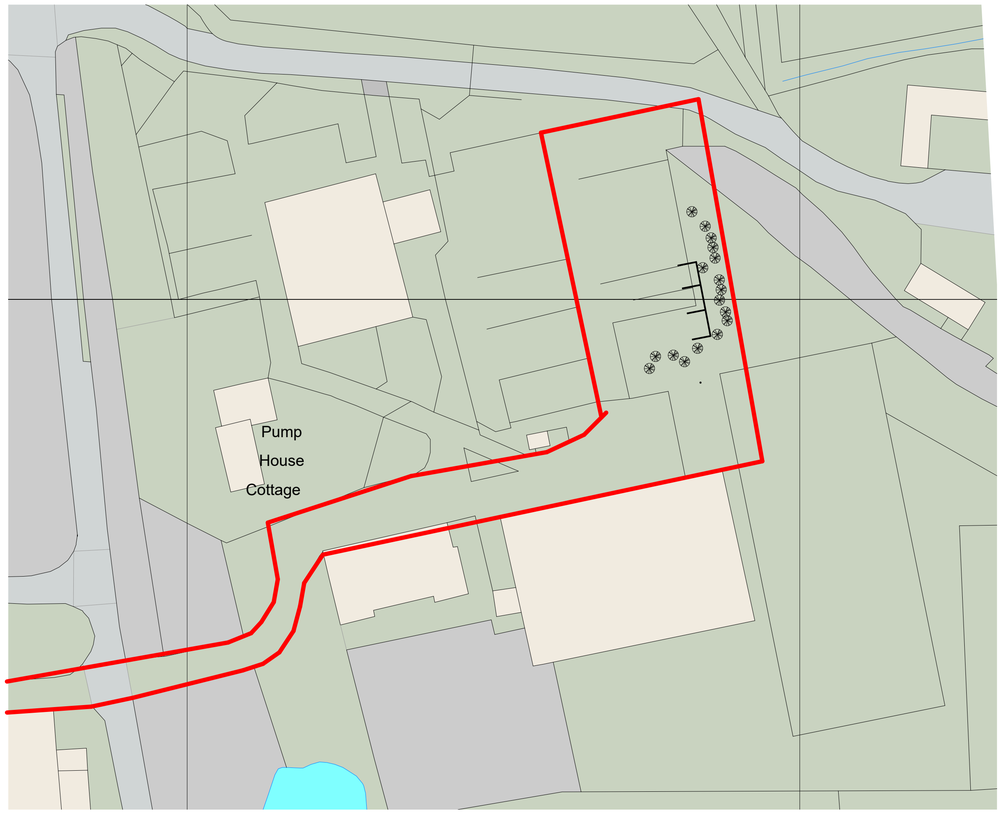

Site Plan
1 : 500

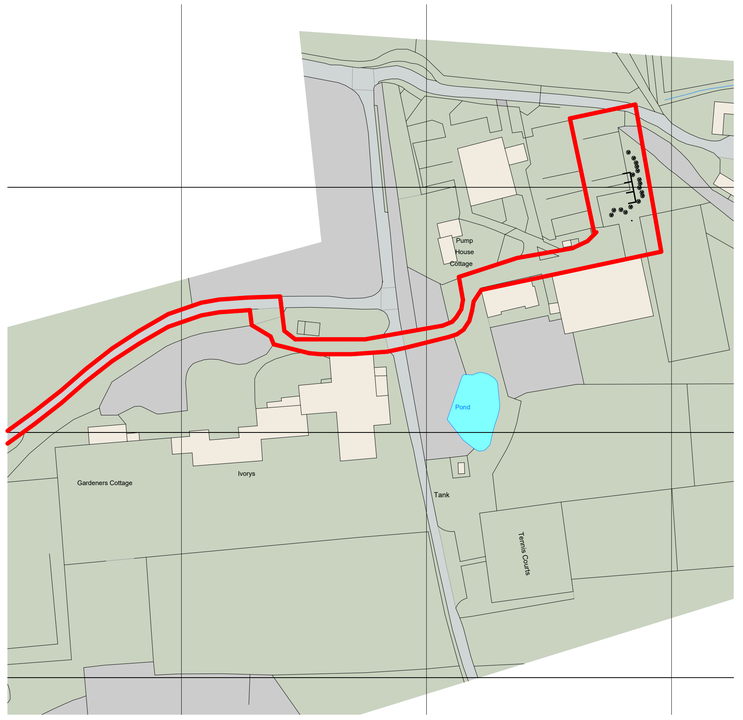

Location Plan
1 : 1250

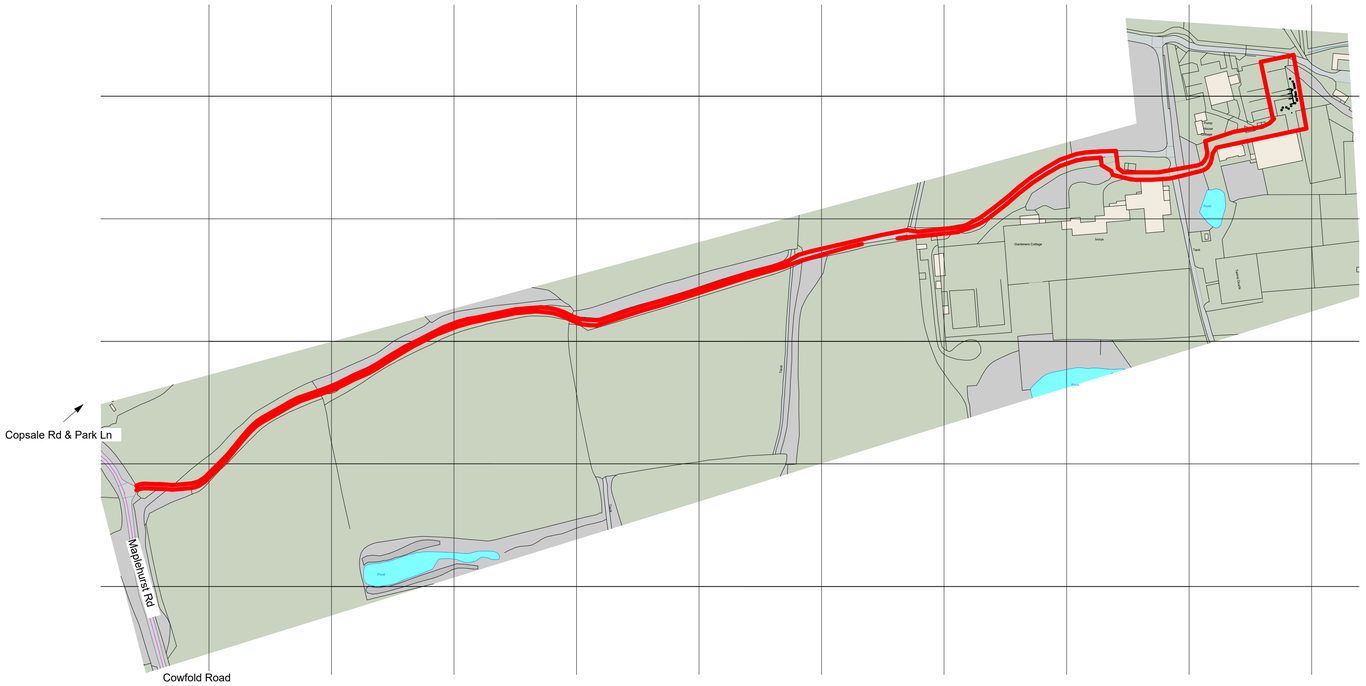

Area Plan
1 : 2500

Notes:

1. THE COPYRIGHT OF THIS DRAWING IS VESTED IN ARCHEVOLVE AND IT MAY NOT BE REPRODUCED IN WHOLE OR PART OR USED FOR THE MANUFACTURE OF ANY ARTICLE WITHOUT THE EXPRESS PERMISSION OF THE COPYRIGHT HOLDERS.

2. WORK TO FIGURED DIMENSIONS ONLY.

3. THIS DRAWING IS TO BE READ IN CONJUNCTION WITH ALL RELEVANT ARCHITECT'S, SERVICE ENGINEER'S AND ARCHEVOLVE AND SPECIFICATIONS.

Revision Number	Revision Description	Issued by	Revision Date

DATE: 02/12/24

STATUS: PLANNING ISSUE

SHEET SIZE: A1

SCALE: As indicated

DRAWN: AP

CHECKED:

CLIENT: The Camelia Botnar Foundation

SITE ADDRESS: Maplehurst Road, Horsham RH13 8DQ

0m 50m 100m 150m 200m 250m
VISUAL SCALE 1:2500 @ A1

0m 25m 50m 75m 100m 125m
VISUAL SCALE 1:1250 @ A1

0m 10m 20m 30m 40m 50m
VISUAL SCALE 1:500 @ A1

DRAWING: Agriculture Building

TITLE: Site and Location Plan

PROJECT NO: CameliaBotnar

DRAWING NO: ARC/063/24/05

REVISION:

ARCHEVOLVE
// design @archevolve.co.uk
// www. archevolve.co.uk
// 07830 325566
CIAT CHARTERED PRACTICE