NOTES

- DO NOT SCALE OFF THIS DRAWING EXCEPT FOR PLANNING PURPOSES
- CHECK ALL DIMENSIONS ON SITE BEFORE ANY WORK IS COMMENCED
- ALL GOODS MATERIALS AND WORKMANSHIP MUST CONFORM WITH CURRENT BUILDING REGULATIONS, BRITISH STANDARDS AND CODES OF PRACTICE
- COPYRIGHT OF THIS DRAWING IS RETAINED BY THE ARCHITECT AND IT MUST NOT BE REPRODUCED WITHOUT WRITTEN CONSENT

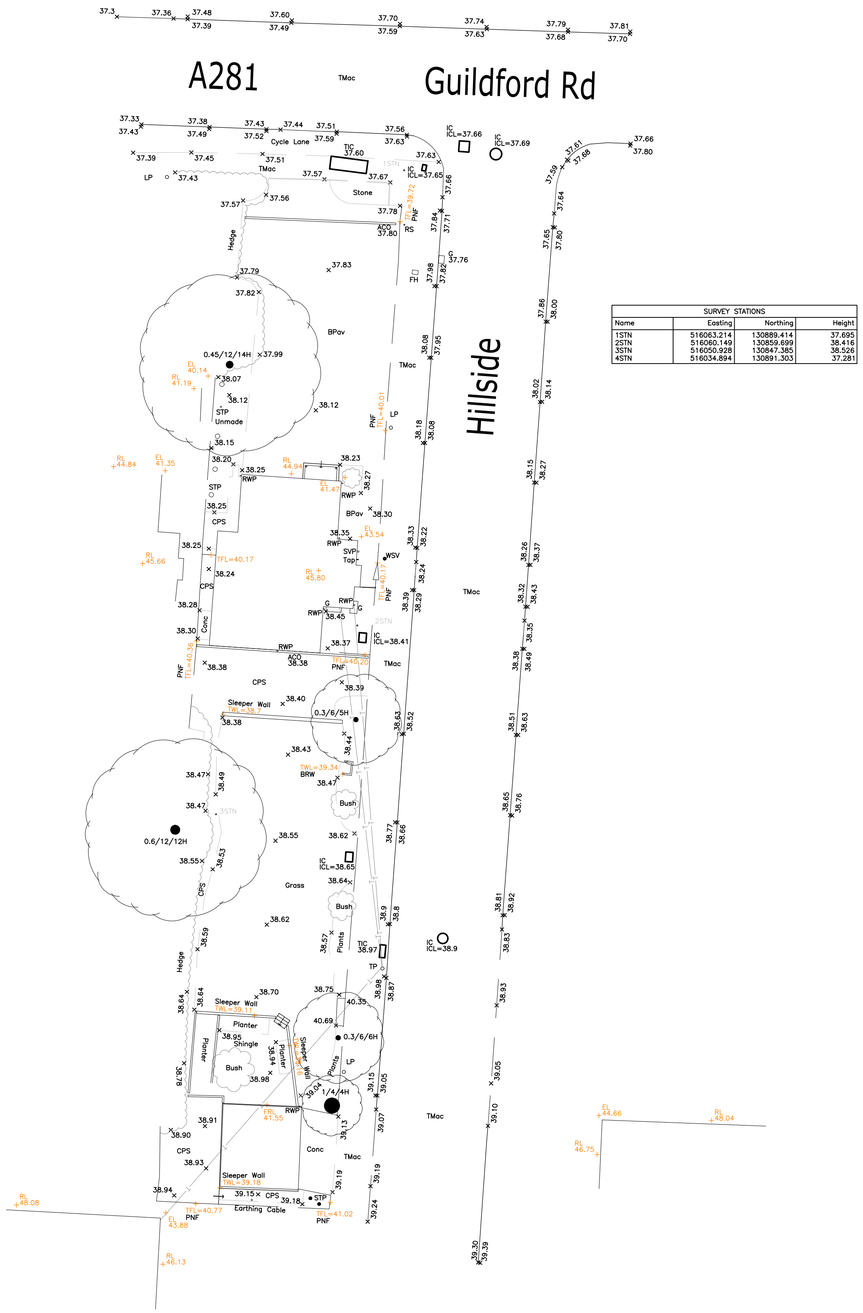

SURVEY STATIONS			
Name	Easting	Northing	Height
1STN	516063.214	130889.414	37.695
2STN	516060.149	130859.699	38.416
3STN	516050.928	130847.383	38.526
4STN	516034.894	130891.303	37.281

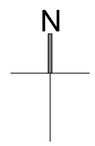

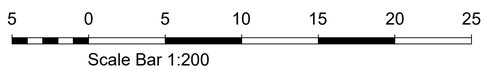

REV	DATE	BY	AMENDMENT

folkes architects
The Old Forge
6 Church Street
Storrington
West Sussex
RH20 4LA
t. 01903 868629
info@folkesarchitects.co.uk

CLIENT
Mr D Carey

JOB TITLE
45 Guildford Road
Horsham
West Sussex
RH12 1ND

DRAWING TITLE
Topographical Survey

DRAWING STATUS
Planning
NOT FOR CONSTRUCTION USE UNLESS STATED AS 'CONSTRUCTION'

DATE	SCALE	DRAWN BY
May 2024	1:200@A1	GW
		CHECKED BY EC

JOB NO.	DRAWING NO.	REVISION
24035	1.02	