

© Crown copyright and database rights 2026 OS AC0000848283. Public rights of way shown on this map have been taken from Local Authority definitive maps. The representation on this map of any other road, track or path is no evidence of the existence of a right of way.

1 EXISTING - LOCATION PLAN

REF: A.1-000 // SCALE:1 : 1250 (A3)

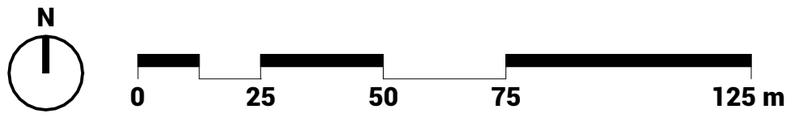

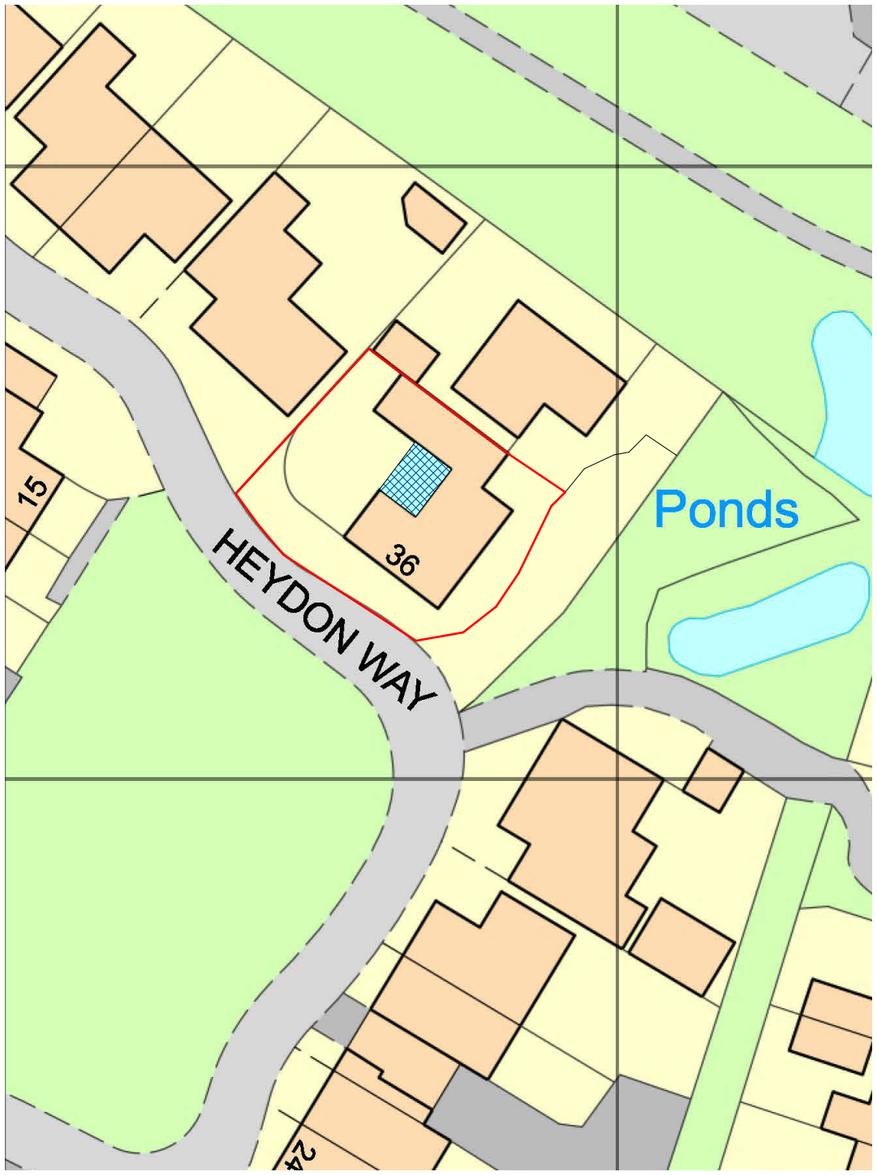

2 PROPOSED - SITE PLAN

REF: A.1-000 // SCALE: 1 : 500 (A3)

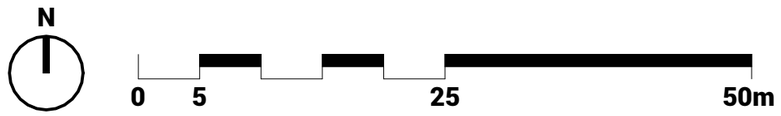

DAKA | DESIGN
info@dakadesign.co.uk

NOTES:

All work is to be carried out to the latest current British Standards Codes of Practice and recognised working practices.

All work and materials should comply with Health and Safety legislation.

All dimensions are in millimetres unless where explicitly shown otherwise.

All structural elements to be designed and/or approved by Structural Engineer.

The contractor should check and certify all dimensions as work proceeds and notify the agent of any discrepancies.

Do not scale off the drawings, if in doubt ask.

Daka Design will not be liable for any work undertaken prior to Full Planning Consent and/ or Building Regulations Approval

ADDRESS:

36 HEYDON WAY, HORSHAM, WEST SUSSEX, RH12 3GN

CLIENT:

M & R RACITI

REVISIONS:

No.	Date	Desc
00		

DRAWING TITLE:

LOCATION & SITE PLANS

SCALE AT A3:	STATUS:
VARIES	S4: SFA
DRAWN BY:	DATE:
CD	22.09.26

DRAWING#: RH03-DD-ZZ-ZZ-DR-

SHEET:	REV:
A.1-000	00