SITE LOCATION

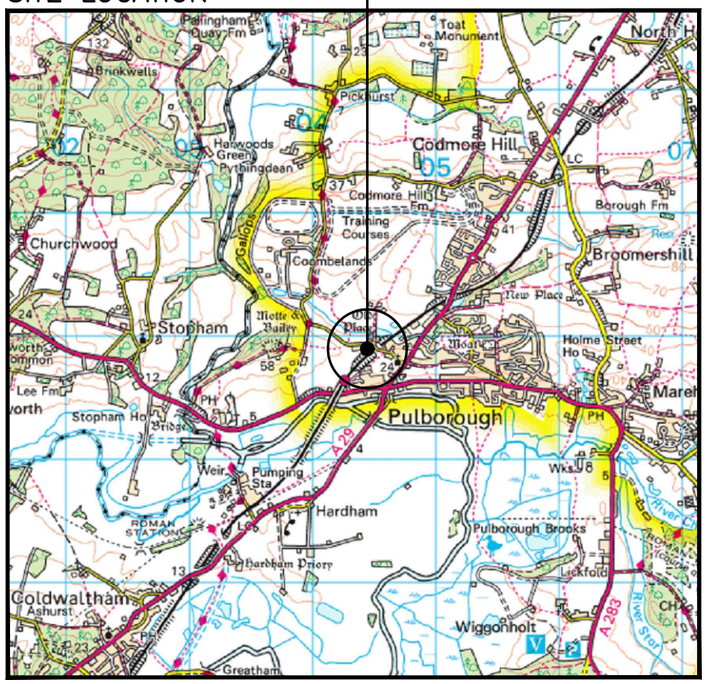

SITE LOCATION
(Scale 1:50000)
Ordnance Survey map extract
based upon Landranger map series
with the permission of the controller of
His Majesty's Stationery Office
Licence No. 100022432
Crown copyright.

0 500 1000 1500 2000 2500m
1:50000



SITE PHOTOGRAPH

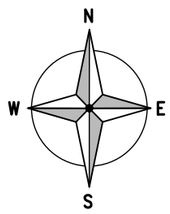

= Right of Access

= Public Access Route

SITE LOCATION
W3W COMPOUND
JUGS.MOP.SOUNDING

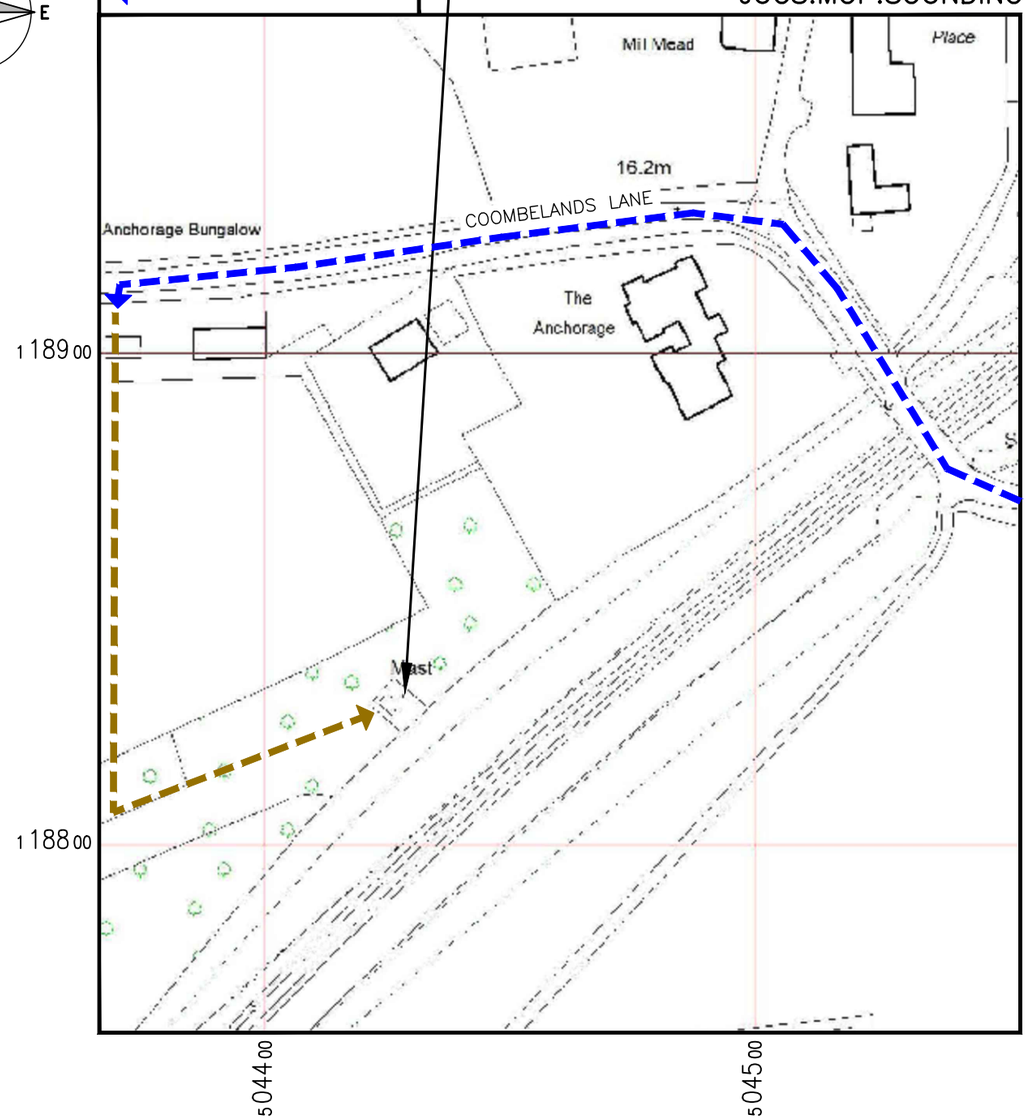

DETAILED SITE LOCATION
(Scale 1:1250)
Based upon Ordnance Survey map extract
with the permission of the Controller of
His Majesty's Stationery Office.
Crown copyright.
Licence No. 100022432

0 12.5 25 37.5 50 62.5m
1:1250

ALL DIMENSIONS ARE IN mm UNLESS NOTED OTHERWISE

N.G.R	E: 504427	N: 118829	

DIRECTIONS TO SITE:

TRAVEL EAST ON M27. CONTINUE ONTO HAVANT BYPASS/A27. AT FISHBOURNE ROUNDABOUT, TAKE 1ST EXIT ONTO CATHEDRAL WAY/A259. AT ROUNDABOUT, TAKE 3RD EXIT ONTO VIA RAVENNA/A259. AT 2ND ROUNDABOUT, TAKE 2ND EXIT ONTO AVE DE CHARTRES/A286. CONTINUE ONTO ST PANCRAS/A285. GO THROUGH 2 ROUNDABOUTS. AT ROUNDABOUT, TAKE 2ND EXIT ONTO WESTHAMPNETT RD/A285 AT ROUNDABOUT, TAKE 3RD EXIT ONTO PORTFIELD WAY/A285. AT PORTFIELD ROUNDABOUT, TAKE 2ND EXIT ONTO ARUNDEL RD/WESTHAMPNETT BYP/A27. AT BOXGROVE ROUNDABOUT, TAKE 2ND EXIT AND STAY ON ARUNDEL RD/A27. AT FONTWELL WEST ROUNDABOUT, TAKE 1ST EXIT ONTO A27. AT FONTWELL EAST ROUNDABOUT, TAKE 1ST EXIT ONTO FAIRMILE BTM/A29. AT WHITEWAYS LODGE ROUNDABOUT, TAKE 1ST EXIT ONTO A29. AT ROUNDABOUT, TAKE 2ND EXIT ONTO LOWER ST/A283/A29. AT ROUNDABOUT, TAKE 1ST EXIT ONTO CHURCH HILL/A29. TURN LEFT ONTO CHURCH PL, BECOMES COOMBELANDS LANE. GO OVER RAILWAY BRIDGE AND FOLLOW FOR 0.15 MILES. GO THROUGH GATE ON LEFT (HAS VF PADLOCK). GO THROUGH 1ST GATE AND SECOND, STRAIGHT ACROSS FIRST FILED TO TOP THROUGH THIS GATE AND TURN LEFT. SITE IS AT END ON THE RIGHT

REV	MODIFICATION	BY	CH	DATE
1A	ISSUED FOR PLANNING	ALC	WD	27.02.25

circet UK
Unit 27F-G, Hartlebury Trading Estate, Crown Lane, Hartlebury, Worcestershire, DY10 4JD

cornerstone

Cell Name	Opt.
LAND OFF COOMBELANDS LANE	–

Cell ID No

CSID	✓ VF	– N/A
12318122	4645_20	–
Project No.	– N/A	– N/A
–	–	–

Site Address / Contact Details

COOMBELANDS LANE
PULBOROUGH
WEST SUSSEX
RH20 1AY

Drawing Title: SITE LOCATION MAPS

Purpose of issue: PLANNING — Dwg Rev: 1A

Drawing Number: 100

Surveyed By:	Original Sheet Size:	Pack Issue:
UK AIRCOMMS	A3	1A

Drawn:	Date:	Checked:	Date:
ALC	27.02.25	WD	27.02.25