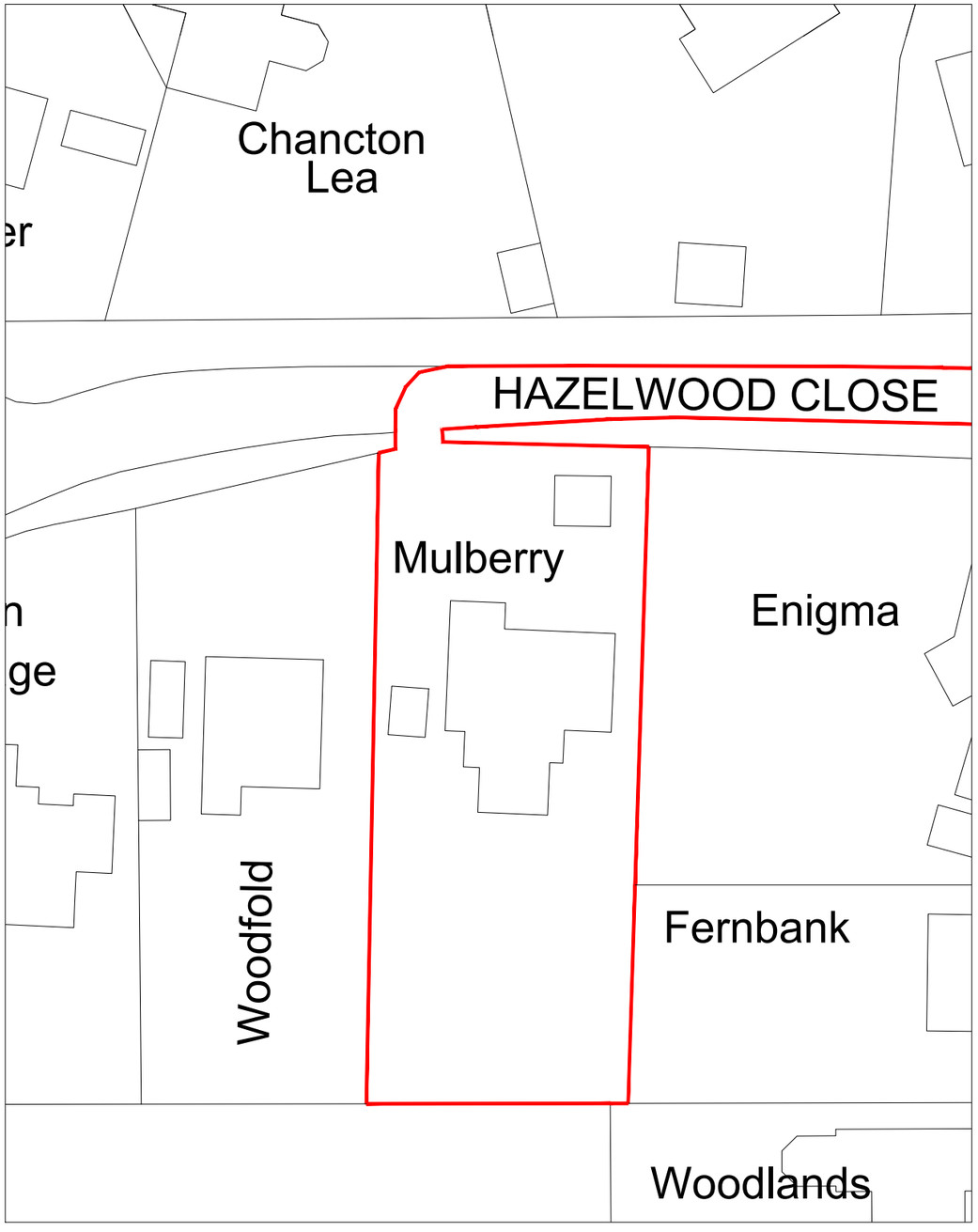

Site Plan
1:500

0m 10m 20m 30m 40m 50m

Scale Bar 1:500

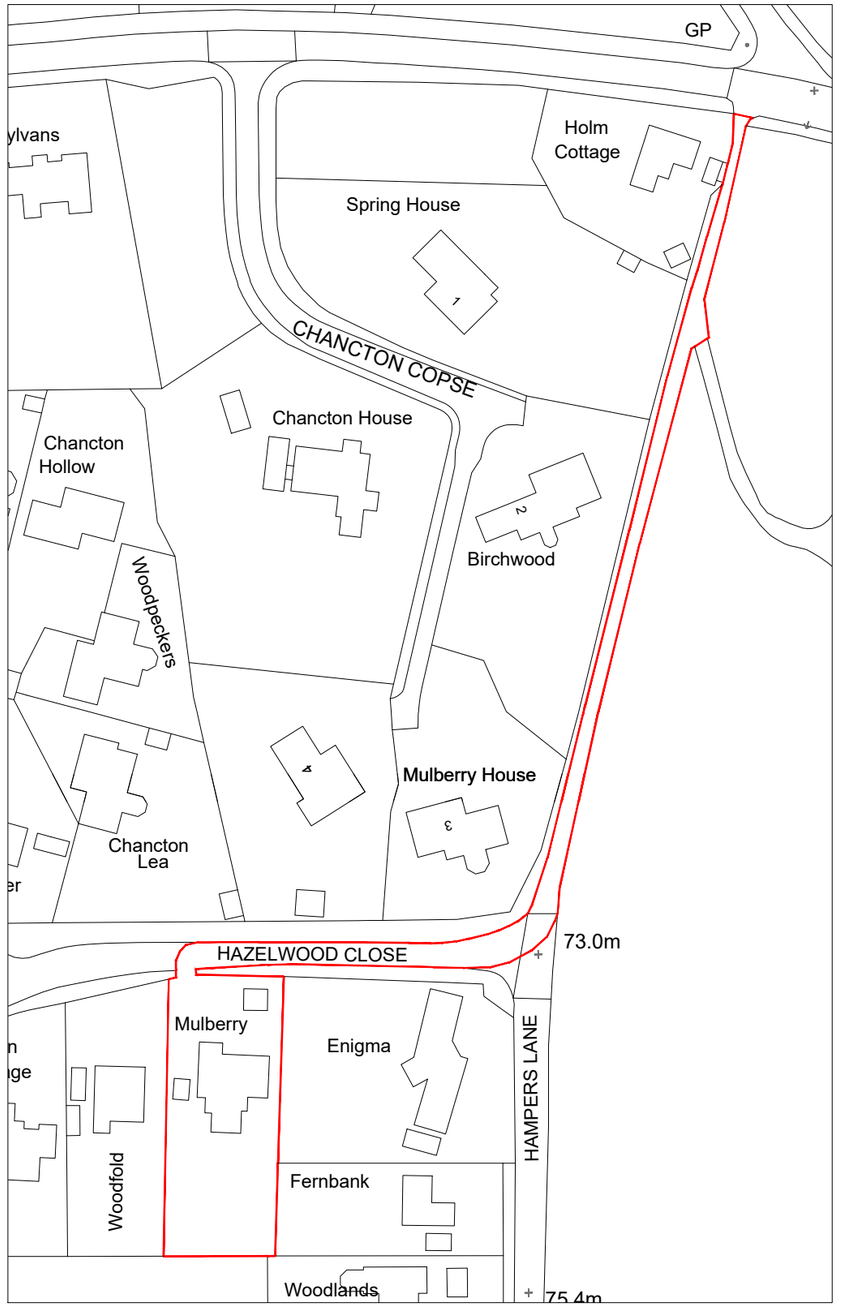

Location Plan
1:1250

0m 50m 100m

Scale Bar 1:1250

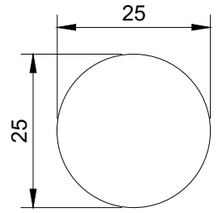

This circle should measure 25mm across once printed.

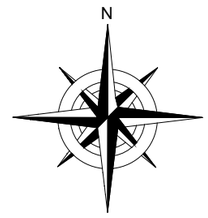

Revisions

B - 29.05.2024 - Red boundary line amended to show connection from highway.

Client

Mr & Mrs Whyley

Project title

Mulberry
Hazelwood Close
Storrington
RH20 3HX

Drawing description

Site and Location Plans

Page Size	Drawn By	Checked By	Date
A3	AP	-	Apr 2024

SPRUCE
ARCHITECTURE
T 01273 885 440 E info@sprucearchitecture.com

This drawing is the copyright of Spruce Architecture.
Do not scale from this drawing.
All dimensions shown are approximate and should be checked on site.
Any discrepancies on this drawing are to be reported to Spruce Architecture.

CIAT affiliate

Drawing no. SP-0468.01

Revision B