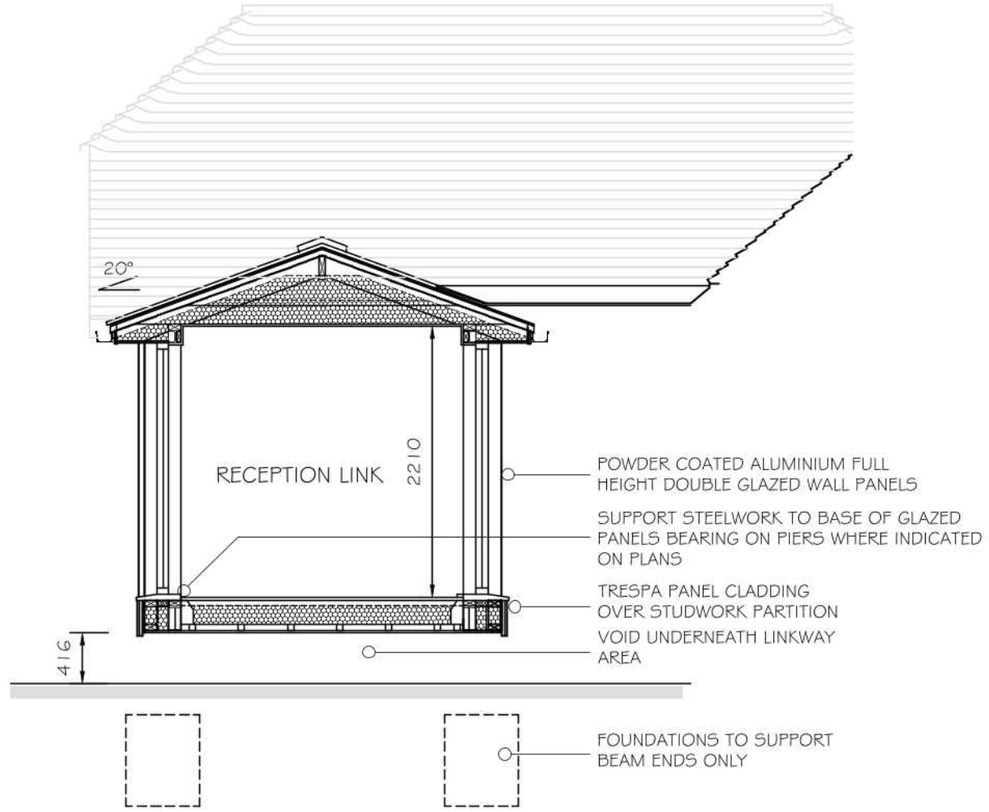

LINKWAY SECTION

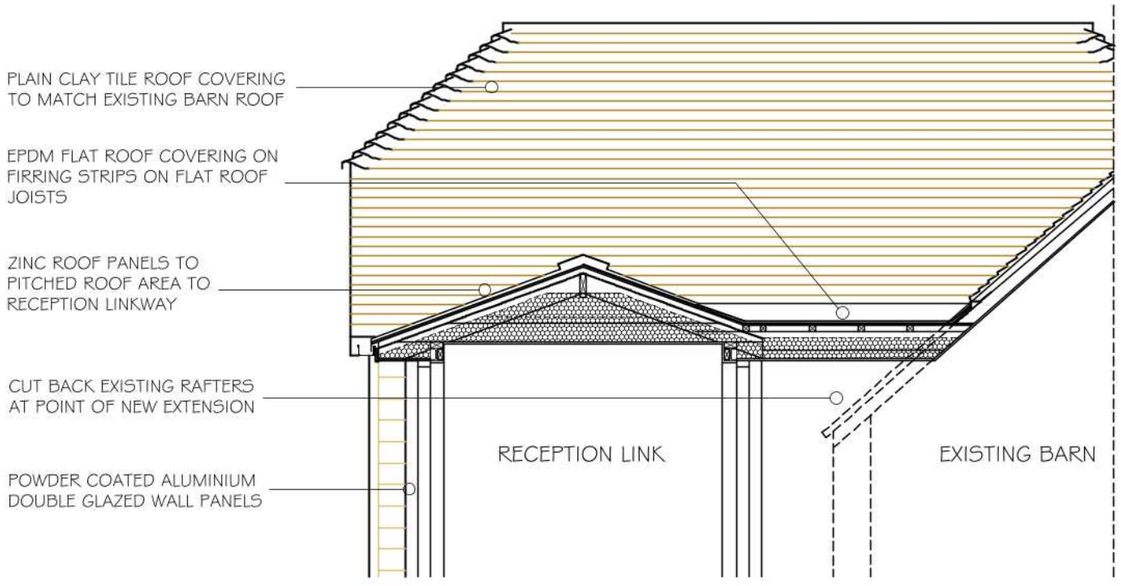

FLAT ROOF LINK

NOTES
WRITTEN DIMENSIONS TO BE TAKEN IN PREFERENCE TO SCALE, AND ARE TO BE CHECKED ON SITE PRIOR TO COMMENCING WORK.
THIS DRAWING IS TO BE READ IN CONJUNCTION WITH ALL OTHER DOCUMENTS RELATING TO THIS PROJECT.
ANY DISCREPANCIES ARE TO BE REFERRED IMMEDIATELY TO THE PROJECT DESIGNER.
THIS DRAWING IS COPYRIGHT, AND SHOULD NOT BE USED OR REPRODUCED WITHOUT PERMISSION.
IT IS THE CONTRACTOR'S RESPONSIBILITY TO ENSURE COMPLIANCE WITH THE BUILDING REGULATIONS.

1:50

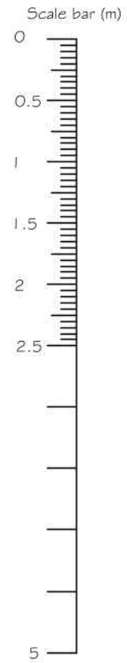

REV	DESCRIPTION	DATE
B	ADDITIONAL NOTES ADDED	26.11.24
A	ELEVATION ADDED TO LINKWAY SECTION	22.10.24

PROJECT
LOWER GOLDINGS
GOLDING LANE
MANNINGS HEATH
WEST SUSSEX

DRAWING TITLE
PROPOSED ROOF SECTION DETAILS

SCALE	DRAWN BY	DATE
1:50@A3	SKW	SEPT '24

DWG NO 1306/09 **REV.** B

Unit 3b Woodhorn Business Centre
Woodhorn Lane
Oving Chichester
West Sussex PO20 2BX
Tel 01243 774764
www.sloaneandbrown.co.uk

CHARTERED BUILDING SURVEYORS
SLOANE & BROWN
ARCHITECTURAL SERVICES