







Drawing Naming Convention					
Job Number/Dwg Type/location					
Code:	02 = Existing		E = Elevation		
Dwg Type:	B = Building	S = Section	T = Topographical		
Location:	B = Basement	C = Ceiling Plan	F = Foundation		
	E = External	F = Front	R = Rear		
	C = Courtyard	R = Rear	GK = General Layout		
	T = Terrace	P = Plot	A = Section AA		
	R = Roof	M = Mzzanine			
Ref:	Ref to individual Dwg ID. (e.g. Revision)				

Standard Abbreviations (where applicable):

Building Survey	Land Survey
-----------------	-------------

[illegible]

Symbols (where applicable):	
	DIRECTION OF STOPPING ceiling
	PLUS SOCKET 2 AND/OR SOCKETS
	LIGHT SWITCH 1 AND/OR SWITCHES
	FLOOR TO STRUCTURAL CEILING HT
	FLOOR TO SUSPENDED CEILING HT
	FLOOR LEVEL RELATIVE TO DATUM

The survey has been completed to enhance survey 'value network'.

Ad links are in red text and able to enhance survey 'value network'.

Ad direction arrows indicate 'Ad' unless otherwise stated.


Disabling pop-ups (where shown) will be passed upon the surface (to safety concerns) and should be regarded as separate survey 'value network'.

Variable banners (in the vicinity of any boundaries, as shown on the survey) may not represent the extent of fully conveyed information.

While every effort has been made to determine all variables, no guarantee is given. All variables should be regarded as assumed unless verified by a qualified person.

Two speed and height are appropriate. Speeds should be regarded as assumed unless verified by a qualified person.

	The survey has been completed to enhance survey "active network"
	All levels are in metres and tables to enhance survey "active network"
	All directions arrows indicate UP unless otherwise stated.
	Challenge ideas (ideas indicated shown) have been grouped from the surface (for safety reasons) and should be regarded as appropriate only.
	Visible features in the vicinity of any boundaries, as shown on the survey, may not represent the actual or legally conveyed ownership.
	While every effort has been made to determine well situated, no guarantee is given, however, that all information is true and correct.
	This report and maps are approximate. Operators should be regarded as assumed unless verified by a qualified survey party.



HB S surveyors Ltd
Land & Measured Building Surveyors

Spring House, 60 Poplar Way, Mildhurst, West Sussex GU29 9TA
t. 01730 814884 info@hbsurveyors.com

Project: ABBOTS LEIGH
WASHINGTON ROAD
STORRINGTON

Drawing Title:				
EXISTING				
TOPOGRAPHICAL SURVEY				
Date:	Scale:	Surveyor:	Drawn:	Checked:
AUG 2023	1:200@A1	KR	KR	HB
Job No.:	Drawing No.:	Sheet No.:	Rev:	
24051	24051-02-E	1 of 1		