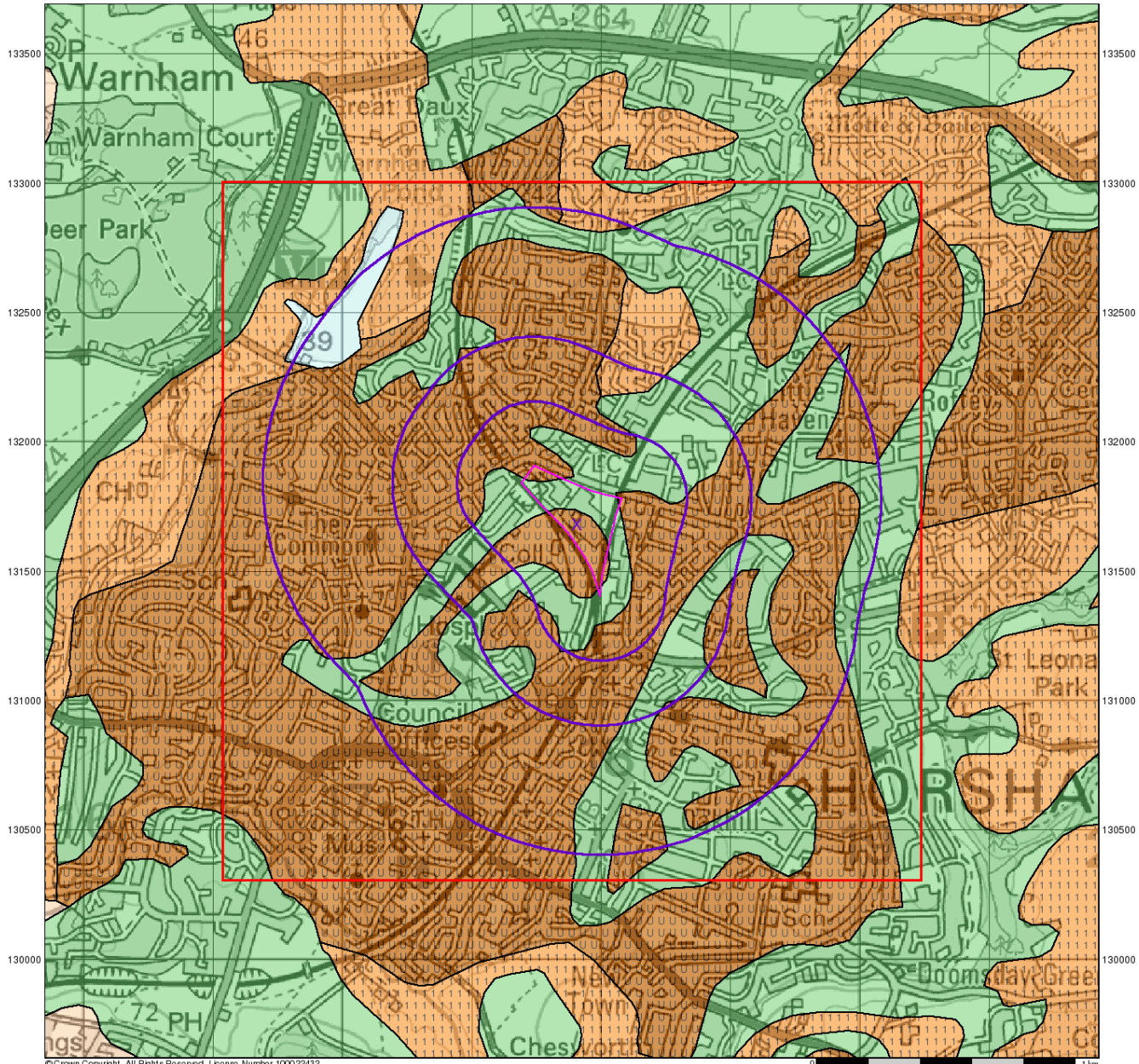


516000 516500 517000 517500 518000 518500 519000 519500



© Crown Copyright. All Rights Reserved. License Number 100022432.



## Groundwater Vulnerability

### General

- Specified Site
- Specified Buffer(s)
- Bearing Reference Point
- Slice
- Map ID

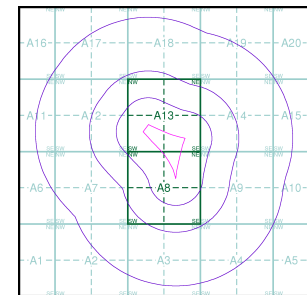
### Agency and Hydrological

#### Geological Classes

- |                                       |  |                       |
|---------------------------------------|--|-----------------------|
| Major Aquifer<br>(Highly Permeable)   |  | High (H) 1, 2, 3, U   |
|                                       |  | Intermediate (I) 1, 2 |
|                                       |  | Low                   |
| Minor Aquifer<br>(Variably Permeable) |  | High (H) 1, 2, 3, U   |
|                                       |  | Intermediate (I) 1, 2 |
|                                       |  | Low                   |
| Non Aquifer<br>(Negligibly Permeable) |  |                       |
| Water or Sea                          |  |                       |
| Drift Deposit                         |  |                       |

#### Soil Classes

### Site Sensitivity Context Map - Slice A



### Order Details

Order Number: 83388045\_1\_1  
 Customer Ref: P0017  
 National Grid Reference: 517910, 131680  
 Slice: A  
 Site Area (Ha): 7.21  
 Search Buffer (m): 1000

### Site Details

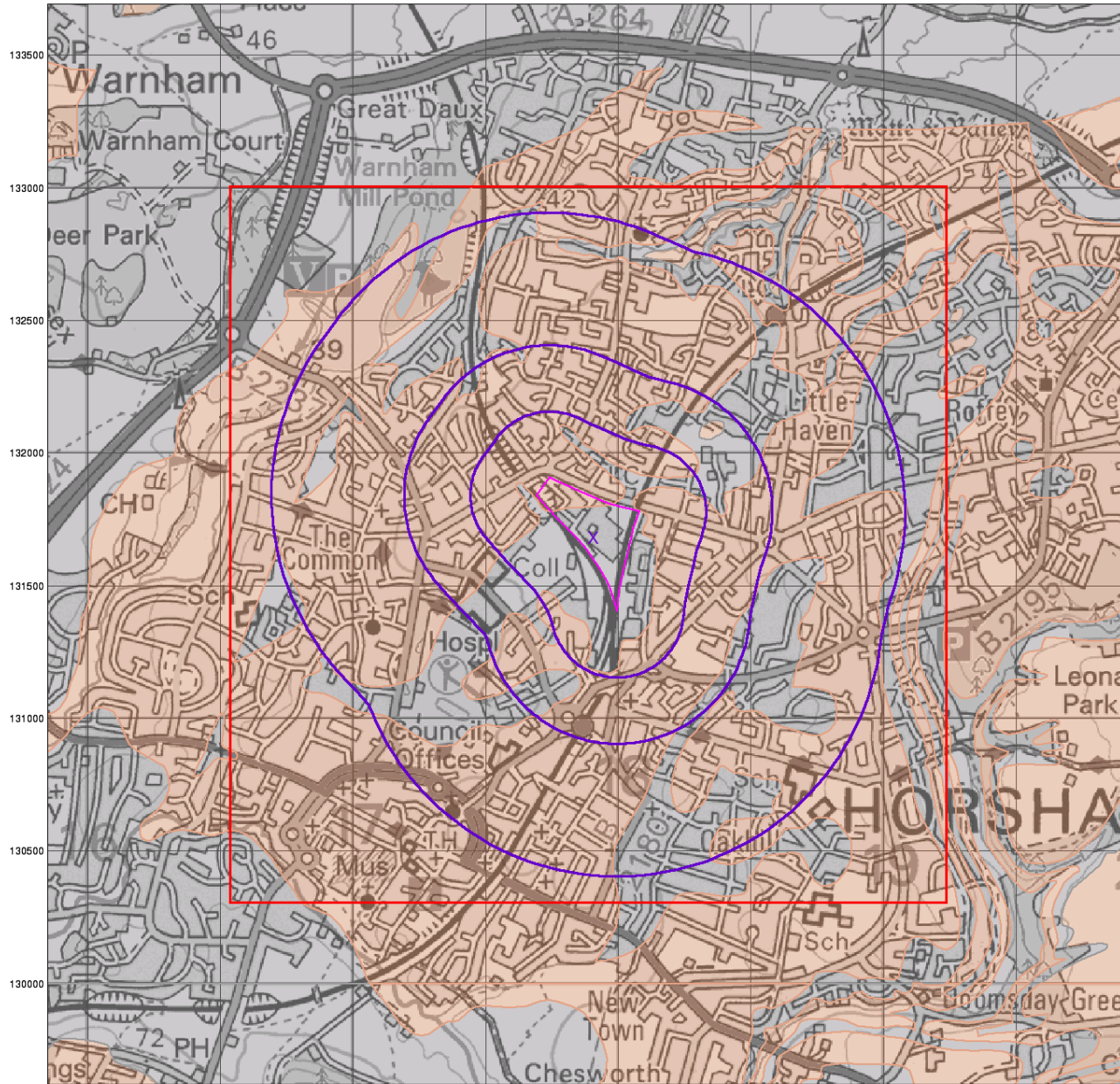
Wimblehurst road/ Parsonage road, Horsham



Tel: 0844 844 9952  
 Fax: 0844 844 9951  
 Web: www.envirocheck.co.uk



516000 516500 517000 517500 518000 518500 519000 519500



© Crown Copyright. All Rights Reserved. License Number 100022432

0 1 km



## Bedrock Aquifer Designation

### General

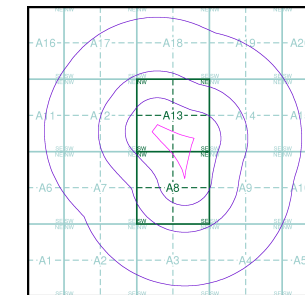
- Specified Site
- Specified Buffer(s)
- Bearing Reference Point
- Slice
- Map ID

### Agency and Hydrological

#### Geological Classes

- Principal Aquifer
- Secondary A Aquifer
- Secondary B Aquifer
- Secondary Undifferentiated
- Unproductive Strata
- Unknown
- Unknown (Lakes and Landslip)

### Site Sensitivity Context Map - Slice A



### Order Details

Order Number: 83388045\_1\_1  
 Customer Ref: P0017  
 National Grid Reference: 517910, 131680  
 Slice: A  
 Site Area (Ha): 7.21  
 Search Buffer (m): 1000

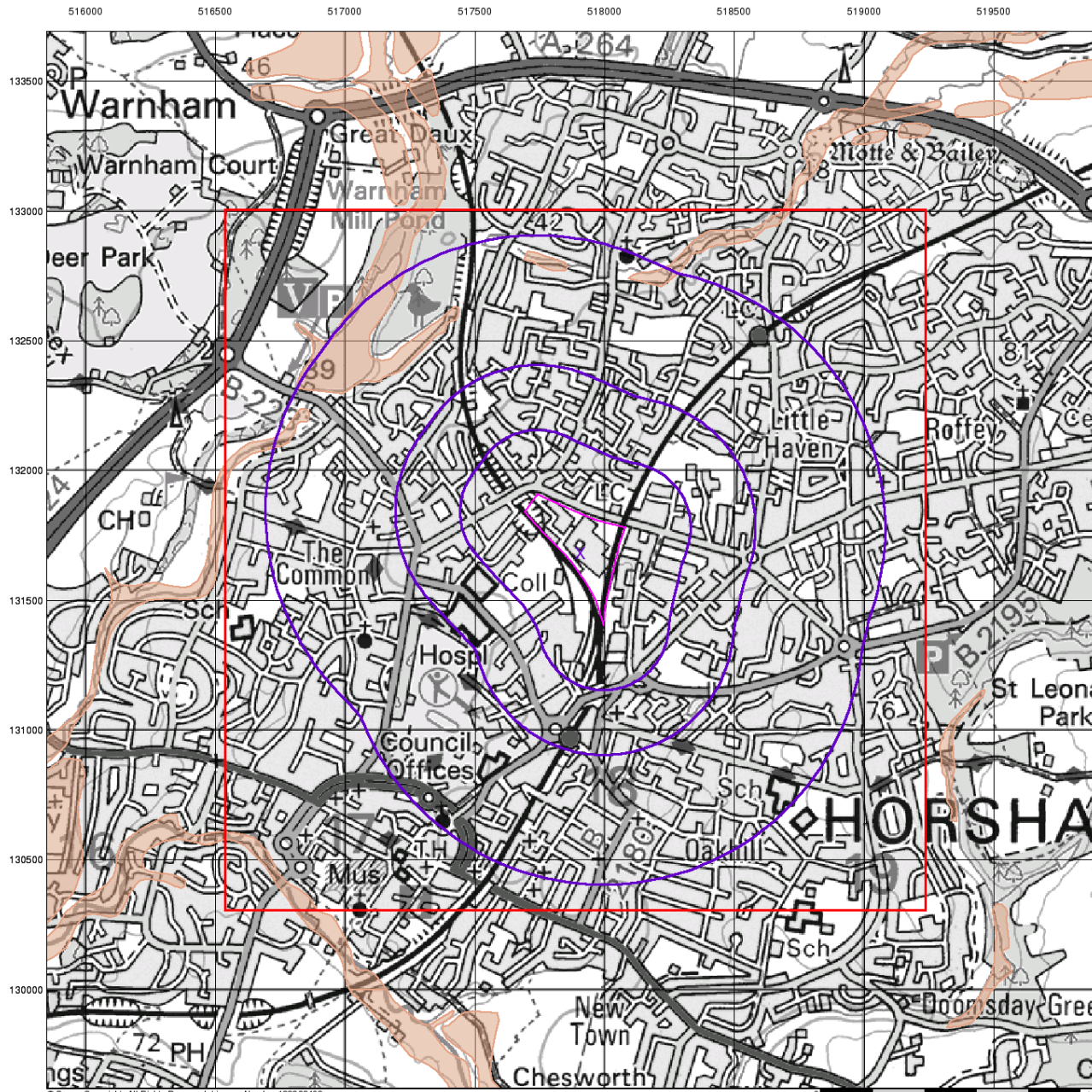
### Site Details

Wimblehurst road/ Parsonage road, Horsham



Tel: 0844 844 9952  
 Fax: 0844 844 9951  
 Web: www.envirocheck.co.uk





© Crown Copyright. All Rights Reserved. License Number 100022432.



## Superficial Aquifer Designation

### General

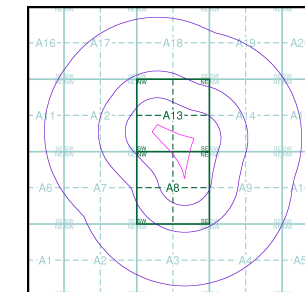
- Specified Site
- Specified Buffer(s)
- Bearing Reference Point
- Slice
- Map ID

### Agency and Hydrological

#### Geological Classes

- Principal Aquifer
- Secondary A Aquifer
- Secondary B Aquifer
- Secondary Undifferentiated
- Unproductive Strata
- Unknown
- Unknown (Lakes and Landslip)

### Site Sensitivity Context Map - Slice A



### Order Details

Order Number: 83388045\_1\_1  
 Customer Ref: P0017  
 National Grid Reference: 517910, 131680  
 Slice: A  
 Site Area (Ha): 7.21  
 Search Buffer (m): 1000

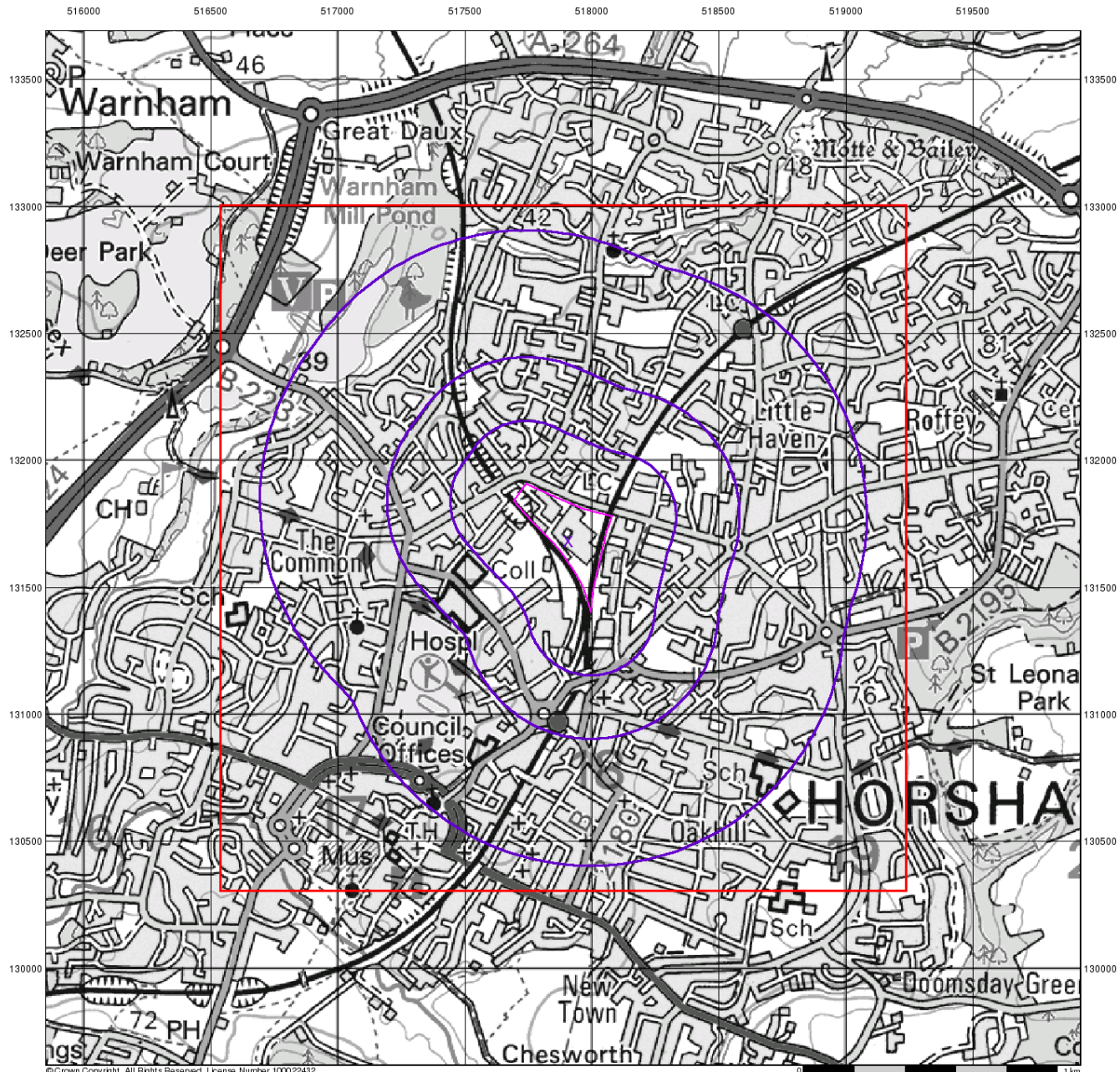
### Site Details

Wimblehurst road/ Parsonage road, Horsham



Tel: 0844 844 9952  
 Fax: 0844 844 9951  
 Web: www.envirocheck.co.uk





© Crown Copyright. All Rights Reserved. License Number 100022432



## Source Protection Zones

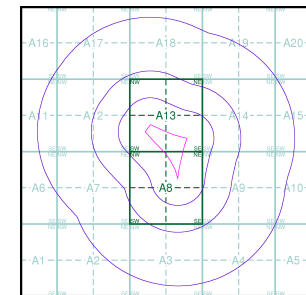
### General

- Specified Site
- Specified Buffer(s)
- Bearing Reference Point
- Slice
- Map ID

### Agency and Hydrological

- Inner zone (Zone 1)
- Inner zone - subsurface activity only (Zone 1c)
- Outer zone (Zone 2)
- Outer zone - subsurface activity only (Zone 2c)
- Total catchment (Zone 3)
- Total catchment - subsurface activity only (Zone 3c)
- Special interest (Zone 4)
- Source Protection Zone Borehole

## Site Sensitivity Context Map - Slice A



### Order Details

Order Number: 83388045\_1\_1  
 Customer Ref: P0017  
 National Grid Reference: 517910, 131680  
 Slice: A  
 Site Area (Ha): 7.21  
 Search Buffer (m): 1000

### Site Details

Wimblehurst road/ Parsonage road, Horsham



Tel: 0844 844 9952  
 Fax: 0844 844 9951  
 Web: www.envirocheck.co.uk



516000 516500 517000 517500 518000 518500 519000 519500



© Crown Copyright. All Rights Reserved. License Number 100022432.



### Sensitive Land Uses

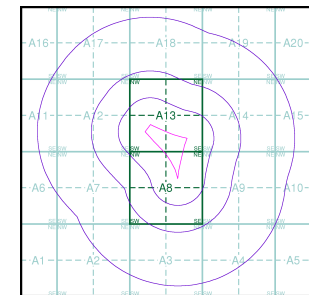
#### General

- Specified Site
- Specified Buffer(s)
- Bearing Reference Point
- Slice
- Map ID

#### Sensitive Land Uses

- Ancient Woodland
- Area of Adopted Green Belt
- Area of Unadopted Green Belt
- Area of Outstanding Natural Beauty
- Environmentally Sensitive Area
- Forest Park
- Local Nature Reserve
- Marine Nature Reserve
- National Nature Reserve
- National Park
- Nitrate Sensitive Area
- Nitrate Vulnerable Zone
- Ramsar Site
- Site of Special Scientific Interest
- Special Area of Conservation
- Special Protection Area
- World Heritage Sites

#### Site Sensitivity Context Map - Slice A



#### Order Details

Order Number: 83388045\_1\_1  
 Customer Ref: P0017  
 National Grid Reference: 517910, 131680  
 Slice: A  
 Site Area (Ha): 7.21  
 Search Buffer (m): 1000

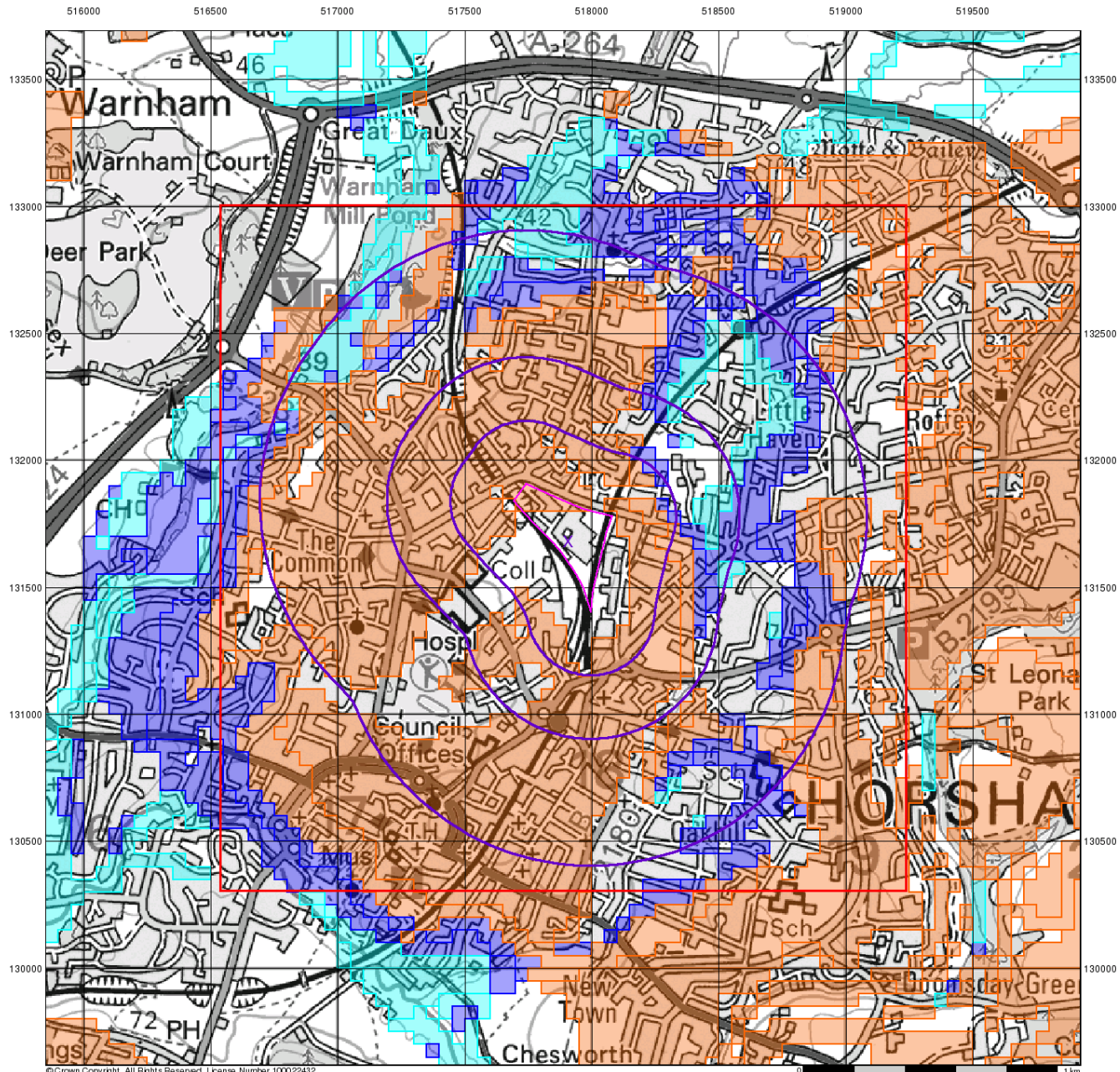
#### Site Details

Wimblehurst road/ Parsonage road, Horsham



Tel: 0844 844 9952  
 Fax: 0844 844 9951  
 Web: www.envirocheck.co.uk





© Crown Copyright. All Rights Reserved. License Number 100022432.



### BGS Flood GFS Data

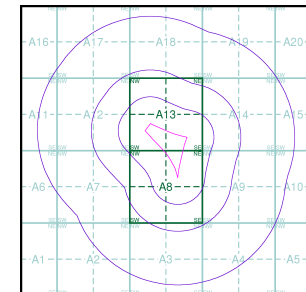
#### General

- Specified Site
- Specified Buffer(s)
- Bearing Reference Point
- Slice

#### Agency and Hydrological (Flood)

- Limited Potential for Groundwater Flooding to Occur
- Potential for Groundwater Flooding of Property Situated Below Ground Level
- Potential for Groundwater Flooding to Occur at Surface

### Site Sensitivity Context Map - Slice A



### Order Details

Order Number: 83388045\_1\_1  
 Customer Ref: P0017  
 National Grid Reference: 517910, 131680  
 Slice: A  
 Site Area (Ha): 7.21  
 Search Buffer (m): 1000

### Site Details

Wimblehurst road/ Parsonage road, Horsham



Tel: 0844 844 9952  
 Fax: 0844 844 9951  
 Web: www.envirocheck.co.uk