

NOTES:
1. ALL DIMENSIONS ARE IN METRES UNLESS

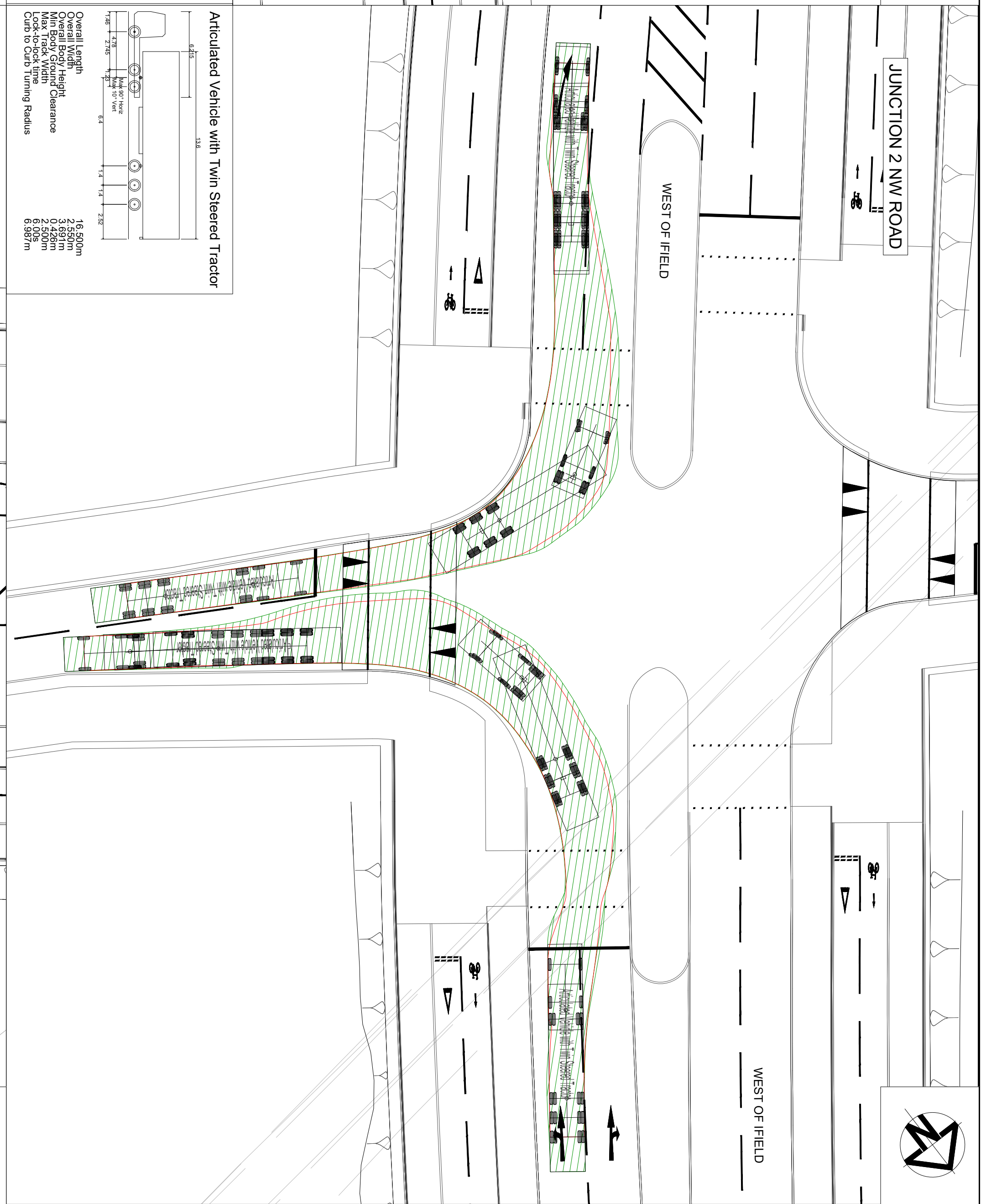
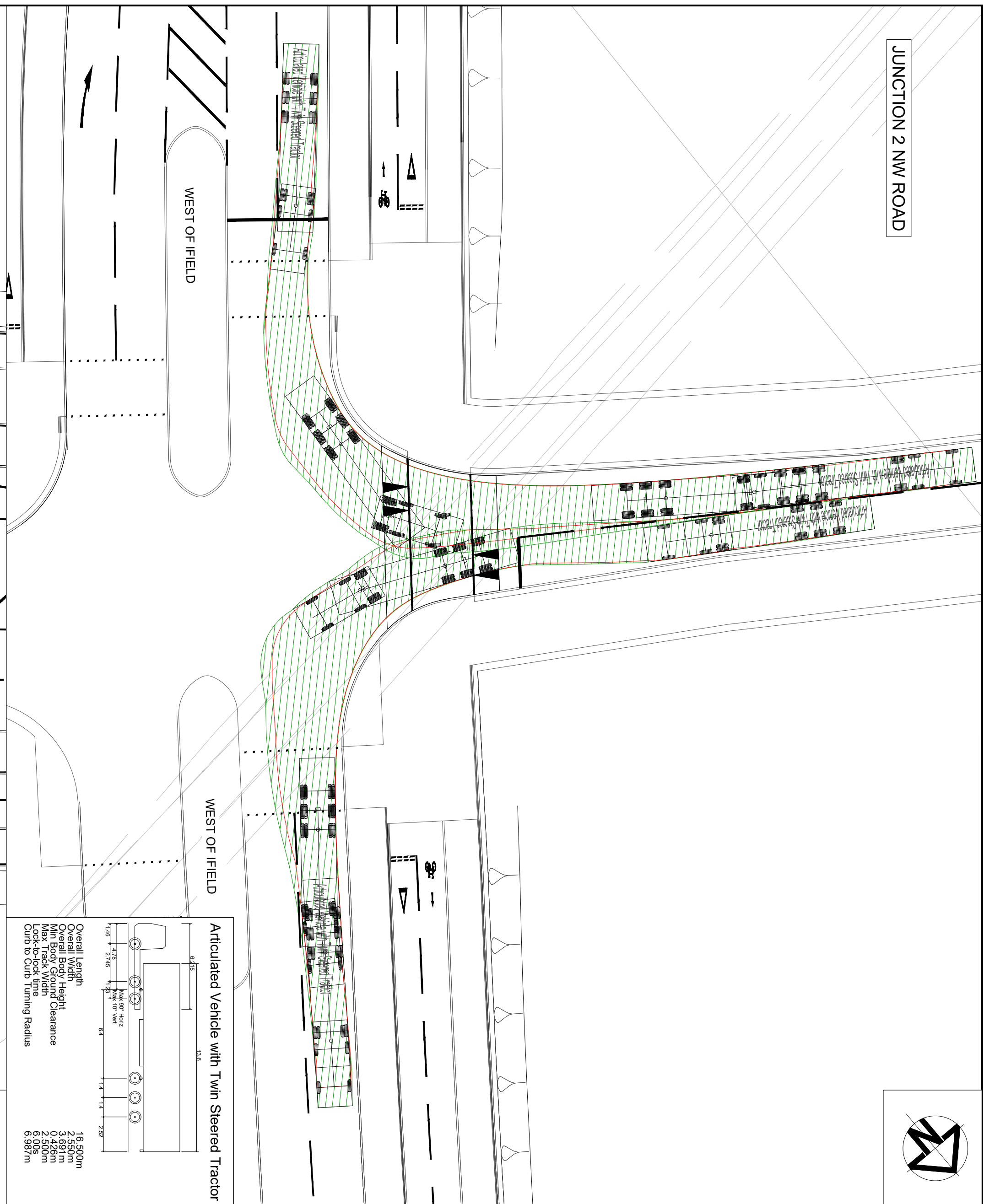
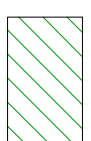
KEY:

ROAD LAYOUT

CHASSIS OUTLINE - FORWARD

VEHICLE BODY OUTLINE - FORWARD

VEHICLE TRACKING PATH

[illegible]

Project

West of Ifield

Site	Client
Ilfield, Crawley West Sussex	Hornes England Applpy House, 110 Birchwood Boulevard

Registered office: 80 Fenchurch Street
London
EC3M 4BY

Coordinating office: 80 Fenchurch Street
London
EC3M 4BY
Tel: 44 (0)20 7812 2000

© Copyright reserved

Drawing The

WEST OF IFIELD
PHASE 1B HIGHWAY
SWEEP PATH ANALYSIS
SHEET 2 OF 8

[illegible]

Definition Design Stage Complete
Authorized and Accepted

Drawing Number:
10051123 - ARC - 070 -
1B - DR - HE - 00012

Print Date: 2025-06-17 11:53:26

C:\bms\arcadis-uk-09\dms57184\10051123-ARC-070-1B-DR-HE-00012.dwg