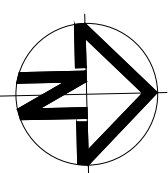
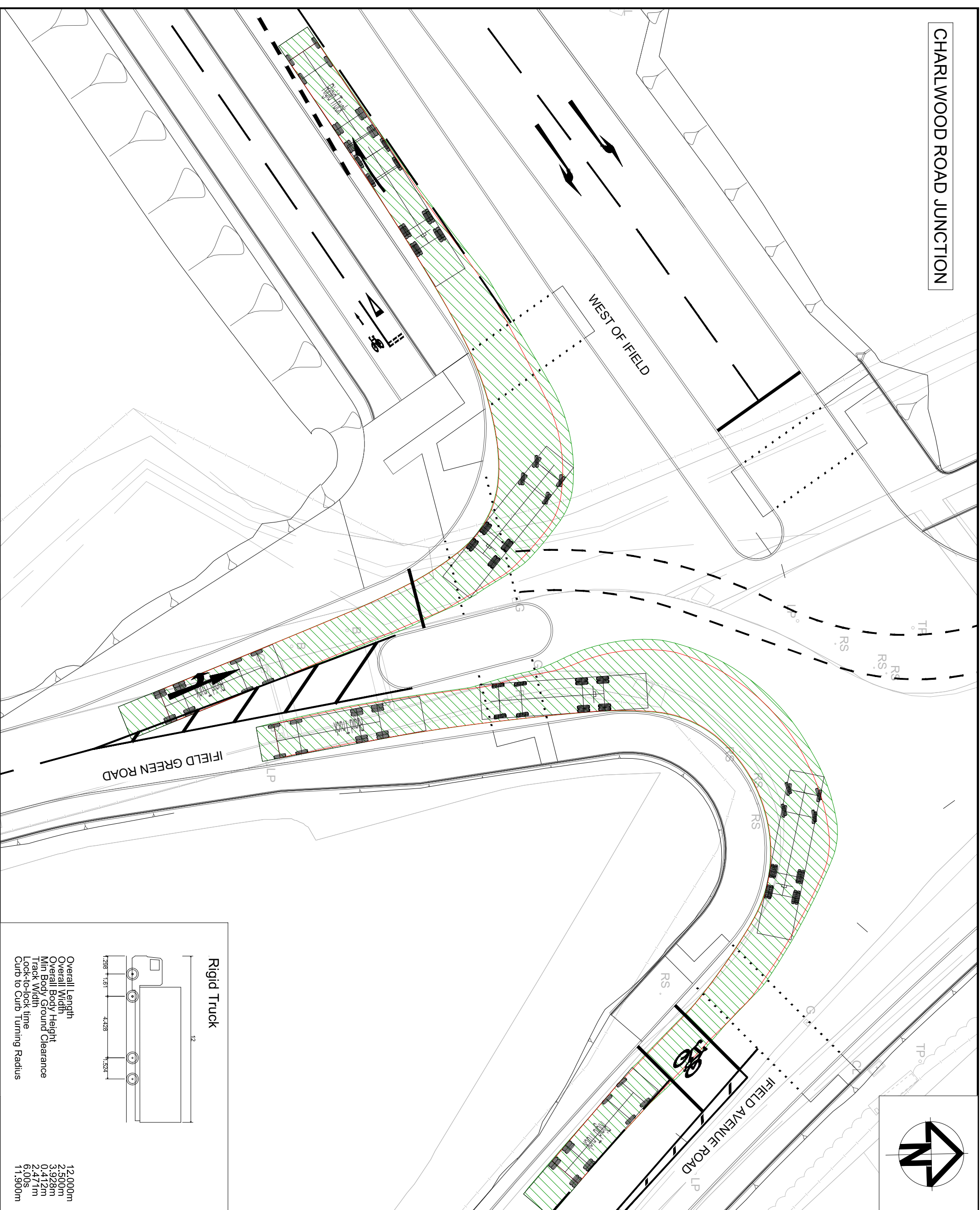
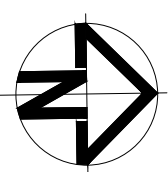
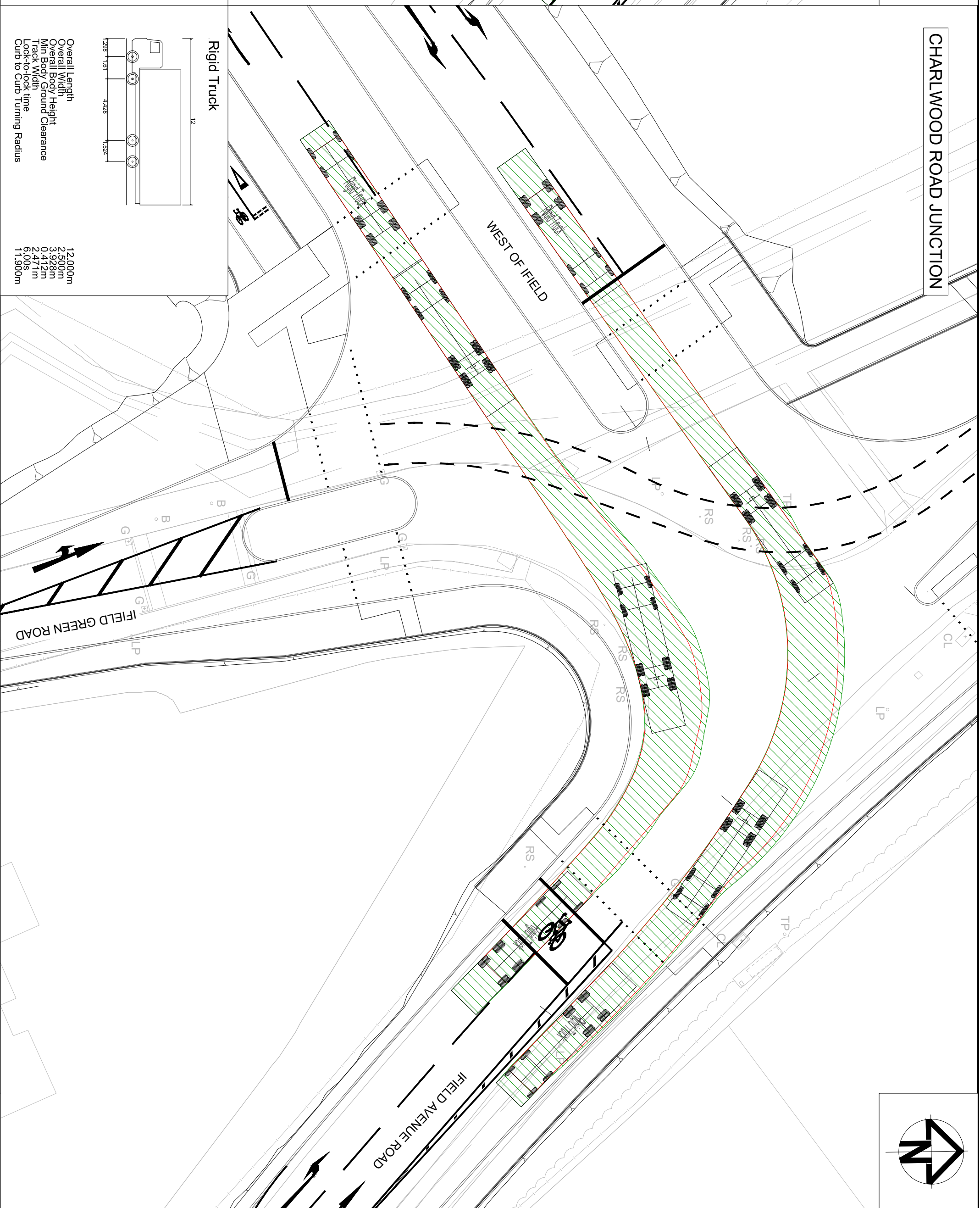


CHARLWOOD ROAD JUNCTION



CHARLWOOD ROAD JUNCTION



NOTES:
1. ALL DIMENSIONS ARE IN METRES UNLESS

KEY:

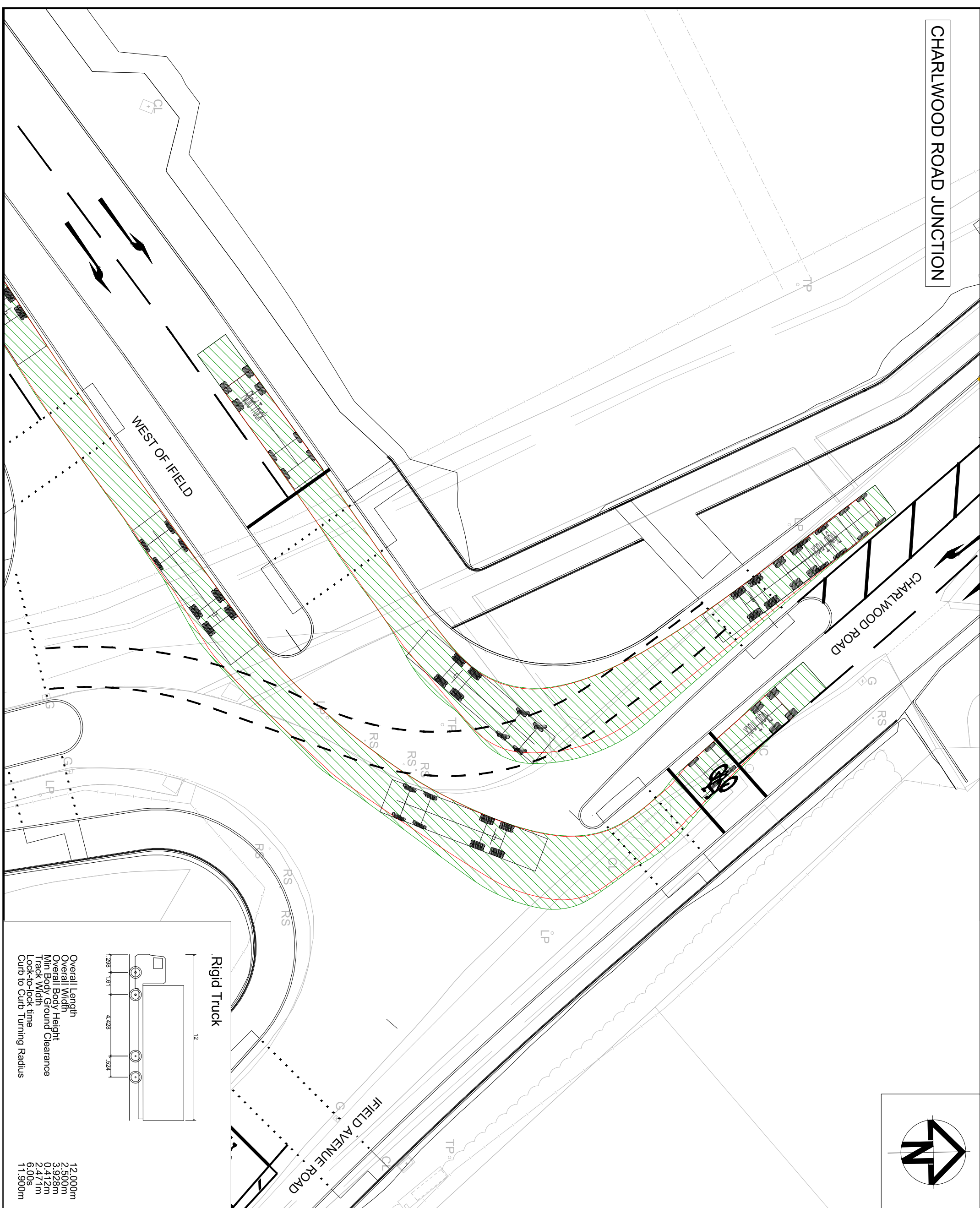
ROAD LAYOUT

CHASIS OUTLINE - FORWARD


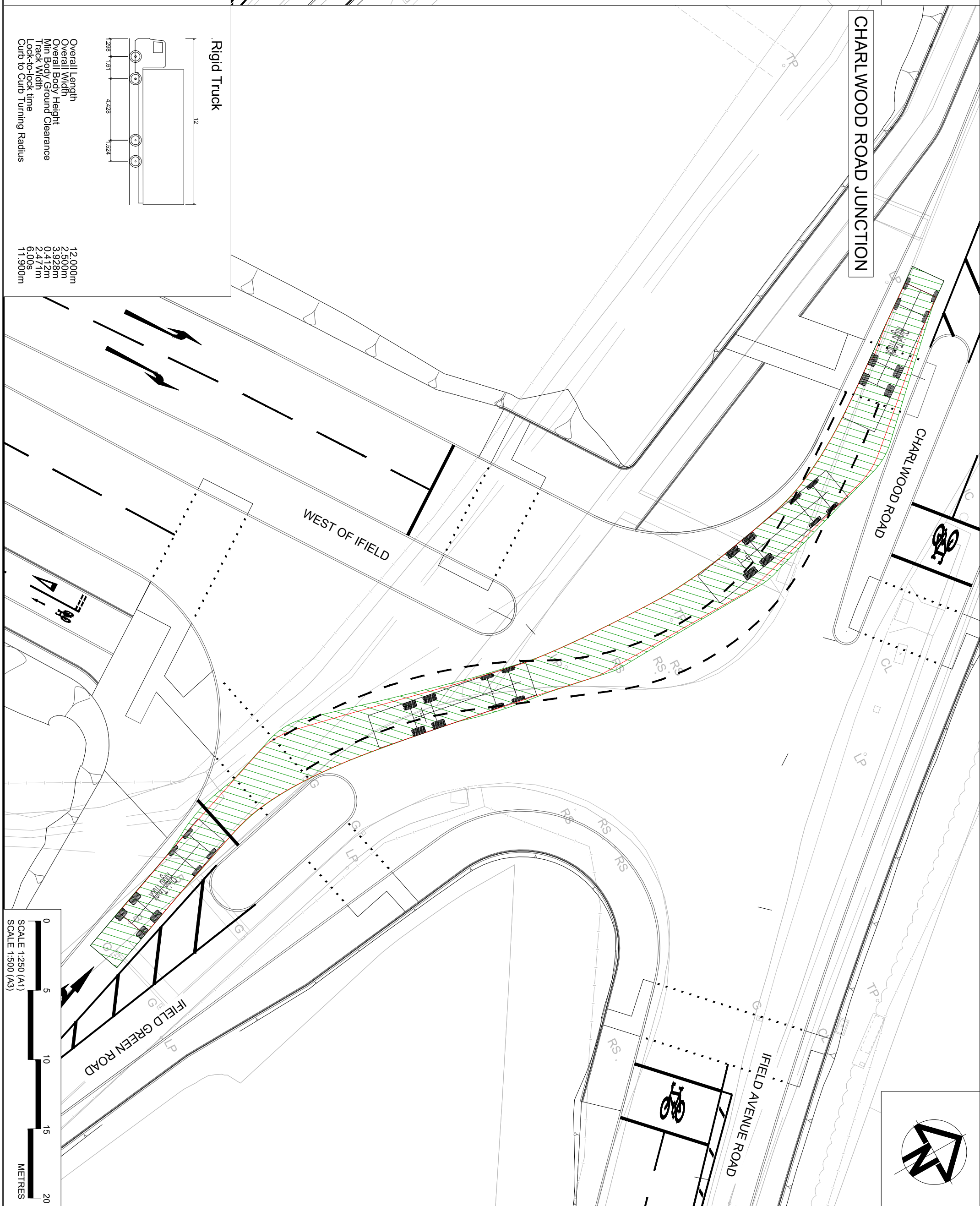
VEHICLE BODY OUTLINE - FORWARD

VEHICLE TRACKING PATH

CHARLWOOD ROAD JUNCTION



CHARLWOOD ROAD JUNCTION

[illegible]

Project

West of Ifield



Homes
England

Site	Client
Itfield, Crawley West Sussex	Homes England Apley House, 110 Birchwood Boulevard

Registered office: 80 Fenchurch Street
London EC3M 4BY

Coordinating office: 80 Fenchurch Street
London EC3M 4BY
Tel: 44 (0)20 7812 2000

© Copyright reserved

Drawing The

WEST OF FIELD
PHASE 1B HIGHWAY
SWEEP PATH ANALYSIS
SHEET 7 OF 8

Definition Design Stage Complete
Authorized and Accepted

Drawing Number:	10051123 - ARC - 070 - 1B - DR-HE-00017	Revision:	P01
-----------------	--------------------------------------------	-----------	-----

Print Date: 2025-06-17 12:45:45

C:\blms\larcadis-uk-09\ldms57184\10051123-ARC-070-1B-DR-HE-00017.dwg