


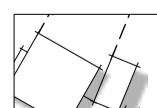






KEY

-  SITE BOUNDARY
-  ATTENUATION BASIN
-  PUBLIC RIGHT OF WAY
-  DWELLINGS
-  RETAINED EXISTING VEGETATION
-  INDICATIVE COMMUNITY LAND TRUST AREA

FORMER THAKEHAM MUSHROOM SITE – BLOCK PLAN

