





Legend

-  Development boundary
- BNG proposed habitats
-  Developed land, sealed surface
-  Developed land, sealed surface (building)
-  Vegetated garden

1 - 13: Proposed habitat reference number



0 5 10 m




Figure Title:		
BNG Proposed Habitat Plan		
Client/ Project number:		
Philip MacDonald C-NJA-075		
Figure number:	Revision:	Scale at A3:
2	1	1:200
Cartographer:	Date drawn:	Approver:
AO	04/11/2025	HB