







Legend

-  Development boundary
- BNG baseline habitats
-  Developed land, sealed surface
-  Developed land, sealed surface (building)
-  Vegetated garden
-  Non-native and ornamental hedgerow
-  T2 - T4: Trees
- 1 - 9: Baseline habitat reference number
H1: Baseline hedgerow reference number



0 5 10 m




Figure Title:		
BNG Baseline Habitat Plan		
Client/ Project number:		
Philip MacDonald C-NJA-075		
Figure number:	Revision:	Scale at A3:
1	1	1:200
Cartographer:	Date drawn:	Approver:
AO	04/11/2025	HB