








- KEY**
-  Site boundary
  -  Retained land outside of application
  -  Existing trees / vegetation retained
  -  Asphalt access road and pedestrian path
  -  Paved private driveway with concrete flag paving path
  -  Informal paths
  -  Mown path within public open space
  -  Proposed tree planting
  -  Woodland mix planting
  -  Native hedge planting
  -  Native shrub mix with tree planting
  -  Ornamental hedge planting
  -  Ornamental grass and planting to private front gardens
  -  Wildflower meadow grass
  -  SUDS feature with wildflower meadow
  -  Wet basin with native reeds and aquatic planting
  -  Proposed pump track
  -  Access road with parking for pump track
  -  Local Equipped Area of Play (LEAP)
  -  Outdoor timber seating area
  -  Entrance Feature with native planting



C02	10/07/25	Updated to suit latest landscape design proposal and site layout. Issued for planning	CLB
C01	27/01/25	Updated to suit latest landscape design proposal and site layout. Issued for planning	CLB
C01	27/01/25	Issued for planning	AR
Rev	Date	Amendment	Initials

Project:  
**NEW PLACE FARM**  
 PULBOROUGH

Client:  
 BARRATT REDROW (SOUTHERN COUNTIES)

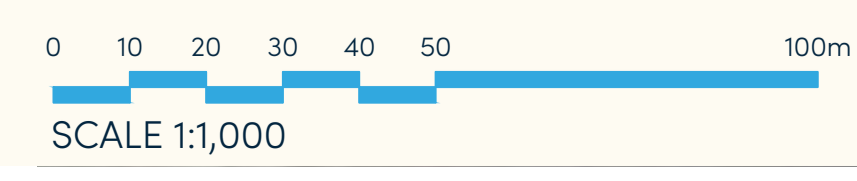
Drawing:  
 LANDSCAPE MASTERPLAN

Drawing no: H9376-FIN-XX-XX-M2-LA-215000 Rev: C02

Scale@A1: 1:1000 Date: SEP '24 Drawn: AR/CLB Checked: JM

**finc** Architects Ltd  
 61-63 New London Road | Chelmsford | Essex | CM2 0ND  
 T: +44 (0)1245 933988  
 W: www.fincarchitects.com  
 E: company@fincarchitects.com

Disclaimer: © Finc Architects Limited holds the copyright to all the information contained within this document and their written consent must be obtained before copying or using the data other than for the purpose it was originally supplied.  
 All dimensions and measurements to be checked on site.  
 Do not scale from this drawing. This drawing is to be printed in colour.



PLANNING