

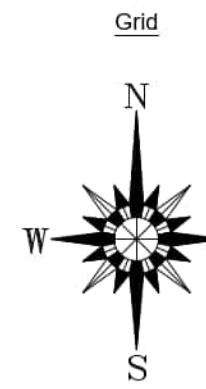
## **APPENDIX 3**

### **TOPOGRAPHIC SURVEY**

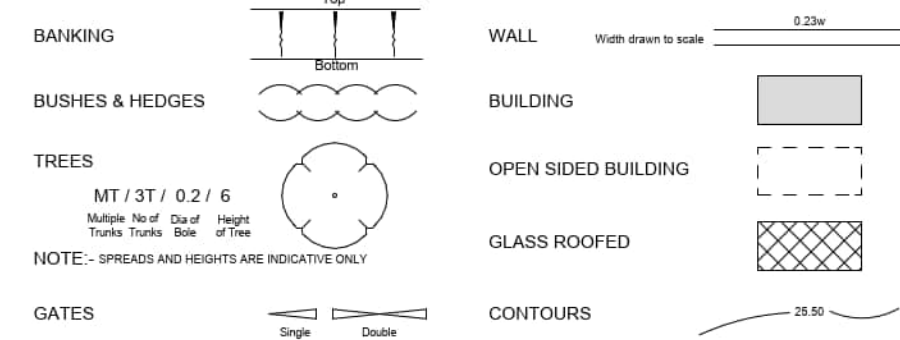




Sheet Layout




LEGEND



ABBREVIATIONS (WHERE APPLICABLE)


ARCH HEAD HEIGHT	ARKH	MARKER	MAR
ARCH SPRINGER HEIGHT	ASPH	MONITORING WELL	MW
ARCH SPRINGER LEVEL	ASPL	NAME PLATE	NP
ARCH VALVE	AV	OVERHEAD WIRE	OW
BED LEVEL	BL	PARKING METER	PM
BELGIAN BEACON	BB	ROAD SIGN	RS
ROOF LEVEL	R	ROOF LEVEL	RL
BRITISH TELECOM BOX	BTB	ROAD SIGN	RS
BRITISH TELECOM MANHOLE	BTMH	ROOFING EYE	RE
BROWNS	BRW	RETAINING WALL	RTW
BUS STOP	BS	RAIN WATER PIPE	RWP
CABLE TV	CTV	SLICE VALVE	SV
CABLE MARKER	CM	SOFT LEVEL	SOF
COVER LEVEL	CL	STOP COCK	SC
CONCRETE POST	CP	STRUCTURAL SLAB LEVEL	SSL
EAVES LEVEL	EAV	THRESHOLD LEVEL	TL
ELECTRICAL COVER	ELEC	TELEGRAPH POLE	TP
ELECTRICITY CONTROL BOX	ECB	TELEPHONE CALL BOX	TCL
ELECTRICITY POLE	EP	TOP OF KERB	TK
EARTH ROD	ER	TRAFFIC LIGHT	TL
FINISHED FLOOR LEVEL	FFL	TOP OF WALL	TW
FLOWER BED	FB	UNABLE TO LIFT	UL
FLAG STAFF	FS	UNABLE TO SURVEY	US
FLAT STAFF	FLS	VENT PIPE	VP
GAS VALVE	GV	WATER METER	WM
GATE STOP	GS	WATER LEVEL	WL
INSPECTION COVER	IC	WASTE PIPE	WP
INVERT LEVEL	IL	WATER TANK	WT
LAMP POST	LP	WATER VALVE	WV

REV.	NOTES	DWN	DATE
A			



Notes:  
Grid is a local grid based on the OS GPS Active Network.  
Local Grid derived using Survey Control Station P2 as fixed.  
Shift 500,000m E 100,000m N (Scale Factor 0.99977302923)  
Levels relate to OS GPS Active Network.  
Sheet is North orientated unless stated.

**Maltby Surveys Ltd**



2 QUEENS ROAD  
HAYWARDS HEATH  
WEST SUSSEX  
RH16 1EB  
Tel: 01444 416246  
Fax: 01444 417697  
E-Mail: [MLS@maltbysurveys.com](mailto:MLS@maltbysurveys.com)  
WebSite: <http://www.maltbysurveys.com>

SURVEYED	LCD	ARCADIS CONSULTING
DRAWN	JG	
CHECKED	AKM	
SCALE		1/3000 (A0 Sheet)
WEST OF IFIELD - STAGE 3		
TOPOGRAPHICAL SURVEY		
Job No	Rev	Drawing Number
19/013		19/013/100-00
Date	FEB 2019	