












 Site Boundary: **3.93ha**

OPPORTUNITIES

-  Developable area
-  Building frontages
-  Gateway building
-  Areas of public open space
-  Sustainable Drainage Systems (SuDS)
-  Vehicular access point
-  Pedestrian access points

INFLUENCES

-  Public footpaths
-  Public bridleways
-  Existing vegetation
-  Flooding: Surface Water (1 in 1000 year risk)

A	17.12.25	RC	Scale amended
Rev	Date	By	Description

CSA
environmental

Dixies Barns, High Street,
Ashwell, Hertfordshire SG7 5NT

t 01462 743647
e ashwell@csaenvironmental.co.uk
w csaenvironmental.co.uk

Project Hayes Lane, Slinfold

Title Opportunities and Influences Plan

Client The Incidental Land Company Limited

Scale	1:2000 @ A3	Drawn	RC
Date	April 2025	Checked	RR
Drawing No.	CSA/5675/109	Rev	A