

Land West of Shoreham Road, Small Dole: Amended Footway Scheme

Ref: DS/SG/ITS19321-009
Date: 11 November 2025

1.1 Introduction

1.1.1 As part of the proposed access arrangements a new footway located to the western side of Henfield Road was identified. The arrangements have been subject to a Stage 1 Road Safety Audit and review by West Sussex County Council, in its capacity as local highway authority, and no objection has been raised. The arrangements provide for safe and suitable access, consistent with the requirements of the National Planning Policy Framework.

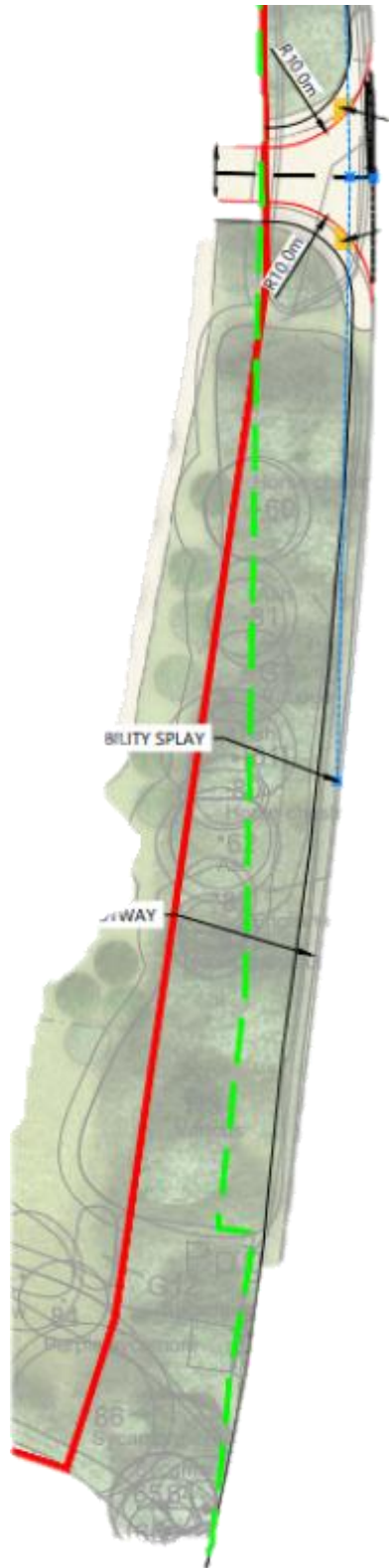
1.1.2 In response to the application, the Horsham District Council Case Officer has requested that consideration be given to whether the footway can be setback from the carriageway in a similar manner to the footway on the opposing side of the carriageway.

1.1.3 This Technical Note sets out the additional investigation undertaken and presents a revised arrangement.

1.2 Constraints

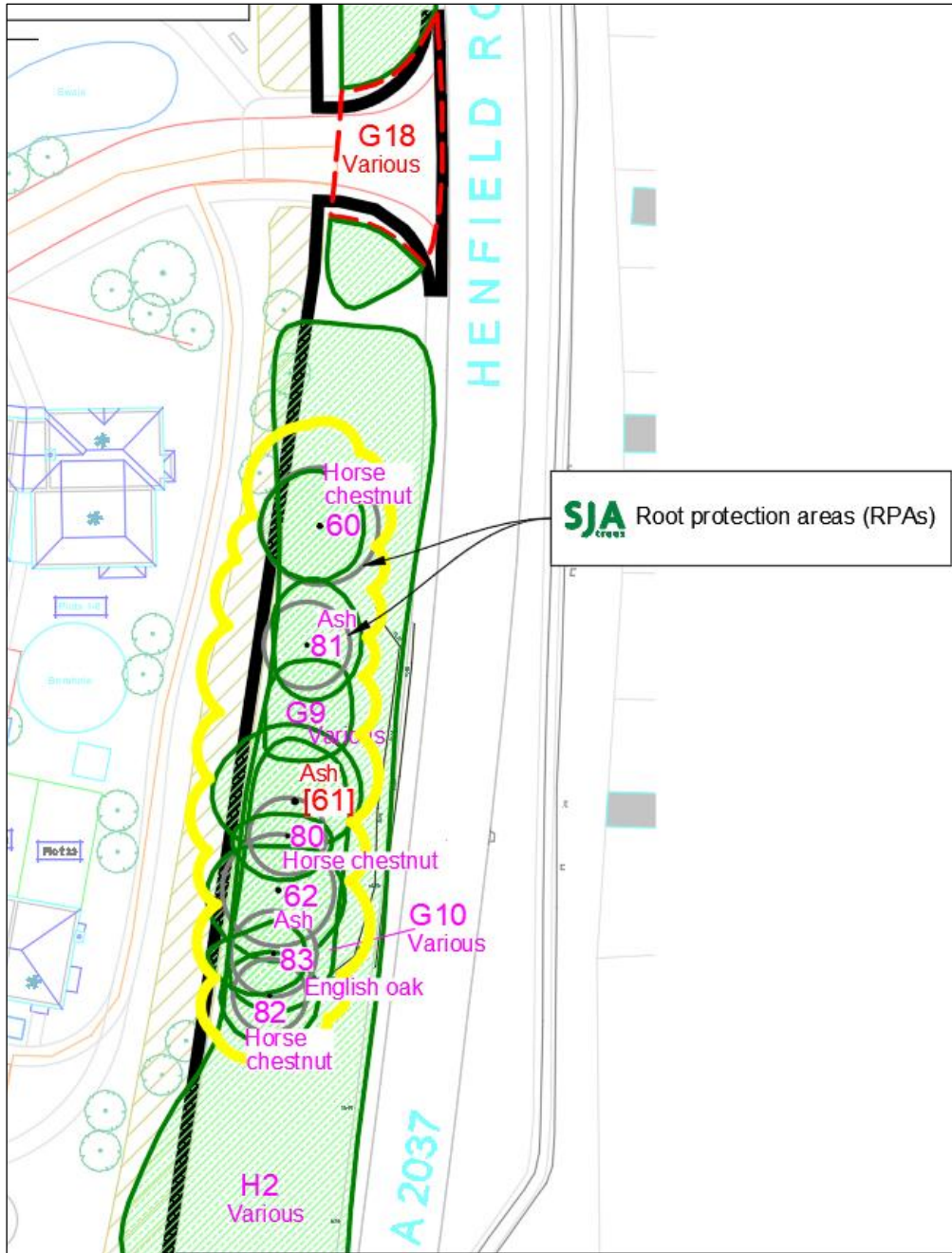
1.2.1 Works can only be undertaken on land within control of the Applicant or within the Highway Boundary (HB). The HB is of a varying width and there are sections where the site boundary (red line) and HB (green dashed line) are not contiguous, as identified in Image 1.1.

Image 1.1: Site Boundary and Highway Boundary



1.2.2 In addition, there are a number of trees adjacent to the highway to the south of the site access (circled yellow in Image 1.2) in which works cannot be undertaken.

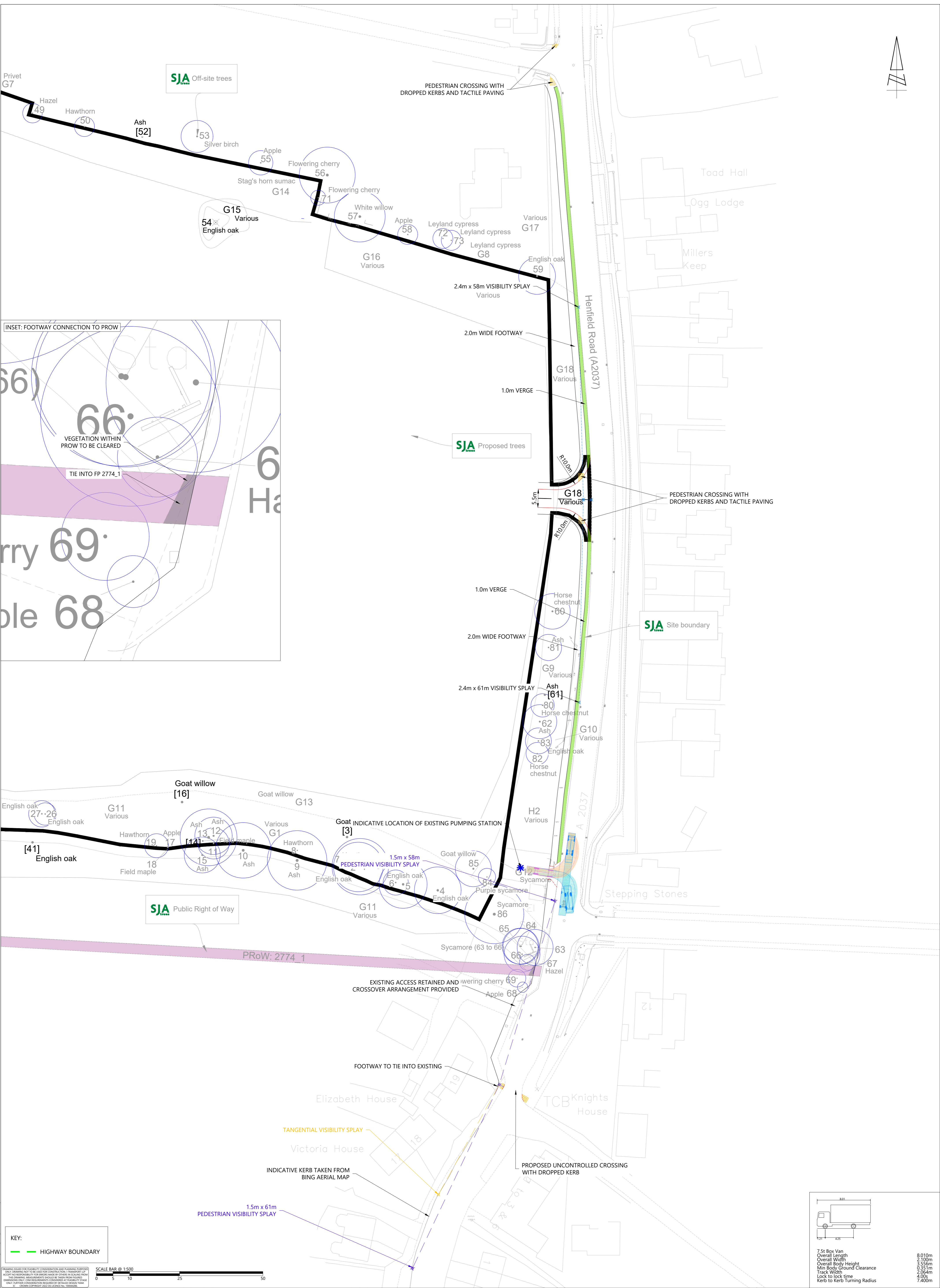
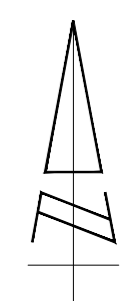
Image 1.2: Trees South of Access



1.3 Proposed Alterations

- 1.3.1 It is possible to introduce a 1m wide verge along the section of Henfield Road fronting the site, tapering back in at New Hall Lane junction to the north of the site and the pumping station located to the south of the site. These works are within the extent of the highway boundary and keep works of construction clear of the Root Protection Areas. The proposed scheme of works is shown in access drawing ITS19321-GA-002D, which is overlaid with the RPA plan for context.

DRAWINGS



KEY:
 HIGHWAY BOUNDARY



CREATING SCAFFOLD FOR STABILITY CONSIDERATION AND PLANNING PURPOSES
 ONLY DRAWINGS ARE TO BE USED FOR CONSTRUCTION. IT IS THE USER'S RESPONSIBILITY TO VERIFY ALL DIMENSIONS FROM THE DRAWING. DIMENSIONS SHOWN IN THIS DRAWING ARE FOR INFORMATION ONLY. DIMENSIONS SHOWN IN THIS DRAWING ARE FOR INFORMATION ONLY. DIMENSIONS SHOWN IN THIS DRAWING ARE FOR INFORMATION ONLY.

i-transport
 Lakeside North Harbour, Building 1000, Lakeside Tel: 03316 300366
 North Harbour Western Road, Portsmouth, Hampshire, PO6 3E7
 www.i-transport.co.uk

REV	DATE	BY	DESCRIPTION	CHK	APP	PROJECT	CUSTOMER
D	18/11/23	TA	TREE SURVEY ADDED	DS	DS	SHOREHAM ROAD, SMALL DOLE, HENFIELD	WATES
C	24/10/23	TA	VERGE ADDED; FOOTWAY HAS BEEN AMENDED	DS	DS		
B	08/09/23	NW	WSSCC COMMENTS INCORPORATED	DS	DS		
A	04/02/23	TA	REWORK CHANGES	DS	DS		
STATUS: FOR INFORMATION							

DRAWN:	CHECKED:	APPROVED:
MM	UJ	DS
PROJECT NO:	SCALE @ 1:	DATE:
ITS19321	1500	17.11.23
DRAWING NO:	REV:	
ITS19321-GA-002	D	