Attention LPA Tree Officer - if you would like a 'to scale' printed version of this plan please contact us on 01425 651470 or email 'enquiries@barrelltreecare.co.uk'

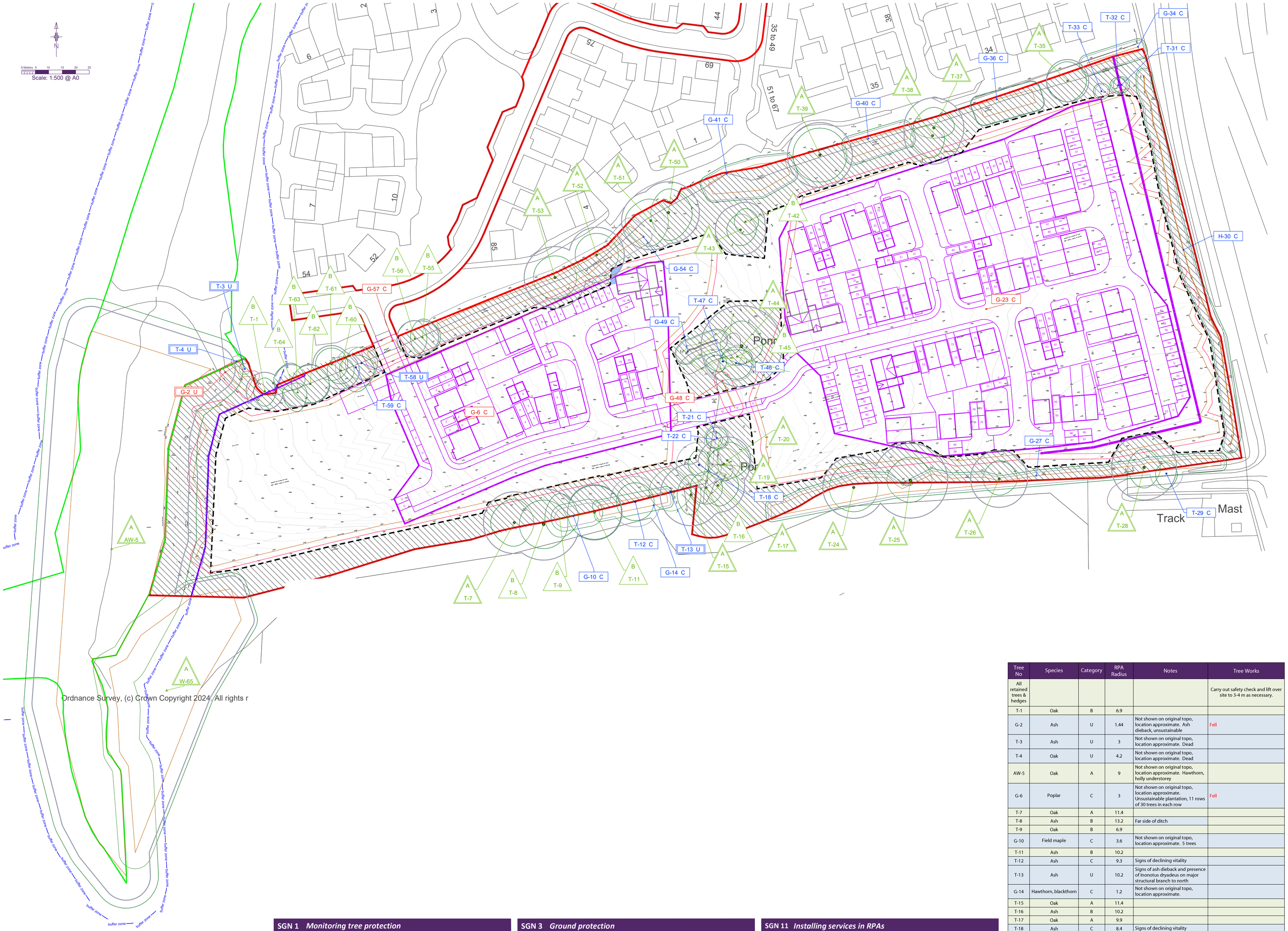

Tree protection
Location of trees, categorisation & protection/management proposals

Campsfield, Southwater, Horsham, West Sussex RH13 9FW

Barrell Plan Ref: 23047-7

Client supplied Plan Refs: Topo (2024-03-15) MH.Campsfield.21_01
Layout + (2025-03-18) 02.40(01)20
Boundary (2025-03-18) 02.40(01)00 RevA

barrell TREE CONSULTANCY

Permission is granted to scale from this drawing for Local Authority Planning Approval purposes relating to tree protection measures only. Where applicable this drawing is to be read in conjunction with the arboricultural report. This drawing is the copyright of Barrell Tree Consultancy 2025 ©

This drawing to be reproduced in colour only.

www.barrelltreecare.co.uk

- BS category A — Trees of high quality
- BS category B — Trees of moderate quality
- BS category C — Trees of low quality
- BS category U — Trees unsuitable for retention
- Trees to be removed
- Estimated tree positions not included on original land survey and/or adjusted crown spreads
- Protective barrier/fencing
- Construction exclusion zone (CEZ)
- Precautionary Areas
- Construction exclusion zone protected by ground protection
- Root protection area (RPA) boundaries for category A and B trees
- Root protection area (RPA) boundaries for category C trees
- Ancient woodland 15 m buffer zone
- Perimeter of ancient woodland

Tree No	Species	Category	RPA Radius	Notes	Tree Works
All retained trees & hedges					Carry out safety check and lift over site to 3-4 m as necessary.
T-1	Oak	B	6.9		
G-2	Ash	U	1.44	Not shown on original topo, location approximate. Ash dieback, unsustainable	Fell
T-3	Ash	U	3	Not shown on original topo, location approximate. Dead	
T-4	Oak	U	4.2	Not shown on original topo, location approximate. Dead	
AW-5	Oak	A	9	Not shown on original topo, location approximate. Hawthorn, holly understorey	
G-6	Poplar	C	3	Not shown on original topo, location approximate. Unsustainable plantation, 11 rows of 30 trees in each row	Fell
T-7	Oak	A	11.4		
T-8	Ash	B	13.2	Far side of ditch	
T-9	Oak	B	6.9		
G-10	Field maple	C	3.6	Not shown on original topo, location approximate. 5 trees	
T-11	Ash	B	10.2		
T-12	Ash	C	9.3	Signs of declining vitality	
T-13	Ash	U	10.2	Signs of ash dieback and presence of Inonotus dryadeus on major structural branch to north	
G-14	Hawthorn, blackthorn	C	1.2	Not shown on original topo, location approximate.	
T-15	Oak	A	11.4		
T-16	Ash	B	10.2		
T-17	Oak	A	9.9		
T-18	Ash	C	8.4	Signs of declining vitality	
T-19	Oak	A	9.6		
T-20	Oak	A	8.7		
T-21	Ash	C	4.5		
T-22	Ash	C	3.6		
G-23	Poplar	C	2.64	Not shown on original topo, location approximate. Unsustainable plantation	Fell
T-24	Oak	A	11.4		
T-25	Oak	A	13.8		
T-26	Oak	A	10.5		
G-27	Hawthorn, blackthorn, ash	C	1.2	Not shown on original topo, location approximate. Hedge line with sporadic low quality small ash trees	
T-28	Oak	A	12		
T-29	Oak	C	6	Ivy clad	
H-30	Hawthorn, blackthorn	C	2.4	Not shown on original topo, location approximate. Some dead elm and declining ash	
T-31	Cherry	C	2.4		
T-32	Cherry	C	2.4		

Tree No	Species	Category	RPA Radius	Notes	Tree Works
All retained trees & hedges					Carry out safety check and lift over site to 3-4 m as necessary.
T-33	Cherry	C	2.4		
G-34	Blackthorn	C	2.4	Not shown on original topo, location approximate. Good screening	
T-35	Oak	A	7.8		
G-36	Maple, ash, cherry	C	3.24	Not shown on original topo, location approximate. 3 maple, 3 ash, 2 cherry	
T-37	Oak	A	11.1		
T-38	Oak	A	10.5		
T-39	Oak	A	12		
G-40	Cherry, ash	C	2.4	Not shown on original topo, location approximate. 4 ash, 4 cherry	
G-41	Ash, cherry, blackthorn	C	2.4	Not shown on original topo, location approximate.	
T-42	Oak	B	7.2		
T-43	Oak	A	9.3		
T-44	Oak	A	15		
T-45	Hawthorn	B	6		
T-46	Ash	C	6.6	Large open cavity at base of stem SE	
T-47	Ash	C	6.9		
G-48	Hawthorn	C	4.2	Not shown on original topo, location approximate. 3 trees, one willow on topo, 2 hawthorn	Fell
G-49	Ash, hawthorn	C	3.6		
T-50	Oak	A	11.4	Hung up broken branch at 4 m	
T-51	Oak	A	10.8		
T-52	Oak	A	10.2		
T-53	Oak	A	11.4		
G-54	Ash, hawthorn, cherry	C	3	Not shown on original topo, location approximate.	
T-55	Oak	B	6		
T-56	Oak	B	6.6		
G-57	Field maple, cherry, hawthorn	C	2.4	Not shown on original topo, location approximate.	Fell
T-58	Ash	U	7.5	Dead	
T-59	Oak	C	7.5	Poor form	
T-60	Oak	B	6.9		
T-61	Oak	B	6.9		
T-62	Oak	B	7.2		
T-63	Oak	B	5.4		
T-64	Oak	B	6		
W-65	Oak	A	4.8	Not shown on original topo, location approximate.	

SGN 1 *Monitoring tree protection*

Always:
- ✓ have a pre-commencement meeting with the tree consultant before development starts
- ✓ use the tree consultant to regularly check that protection remains fit for purpose
- ✓ use the tree consultant to supervise work in RPAs
- ✓ keep a written record of supervision



SGN 3 *Ground protection*

Always:
- ✓ install protection before development starts
- ✓ make sure protection is fit for purpose, i.e. it prevents damage to trees and soil
- ✓ keep protection in place until there is no risk to trees
- ✓ get written permission to move or remove any protection

SGN 11 *Installing services in RPAs*

Always:
- ✓ use the tree consultant to supervise work in RPAs
- ✓ select the least damaging option when installing services, so prioritise trenchless, over broken trench over continuous trench
- ✓ hand-dig trenches if trenchless is not feasible



How to use plan

More detailed guidance on each Site Guidance Note (SGN) can be found in a printed hard copy compilation of all the SGNs, **Manual for Managing Trees On Development Sites version 3.0**, issued to the Site Manager at the pre-commencement site meeting (**Note:** This should be retained on site throughout the duration of works). Additionally, an electronic pdf compilation of all the SGNs, was submitted with this drawing to the local planning authority and the client. Alternatively, a pdf of each SGN can be downloaded by:

1. clicking the image links in the electronic pdf version of this plan;
2. holding a mobile phone QR (Quick Response) code reader over the QR code in the paper version of this plan; or,
3. visiting our website at *https://www.barrelltreecare.co.uk/resources/technical-guidance*

SGN 2 *Fencing protected trees*

Always:
- ✓ install protection before development starts
- ✓ make sure protection is fit for purpose, i.e. it prevents damage to trees and soil
- ✓ keep protection in place until there is no risk to trees
- ✓ get written permission to move or remove any protection

SGN 4 *Pollution control*

Always:
- ✓ keep toxic products away from RPAs



SGN 12 *Landscaping in RPAs*

Always:
- ✓ use the tree consultant to supervise work in RPAs
- ✓ avoid raising ground levels within 1m of the trunks of retained trees