

© Crown Copyright. All Rights Reserved. Licence Number 100020432.



Geo-Environmental

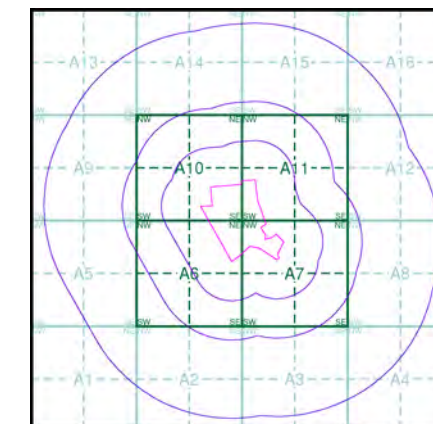
General

- Specified Site
- Specified Buffer(s)
- Bearing Reference Point

Agency and Hydrological (Flood)

- Extreme Flooding from Rivers or Sea without Defences (Zone 2)
- Flooding from Rivers or Sea without Defences (Zone 3)
- Area Benefiting from Flood Defence
- Flood Water Storage Areas
- Flood Defence

Flood Map - Slice A



Order Details

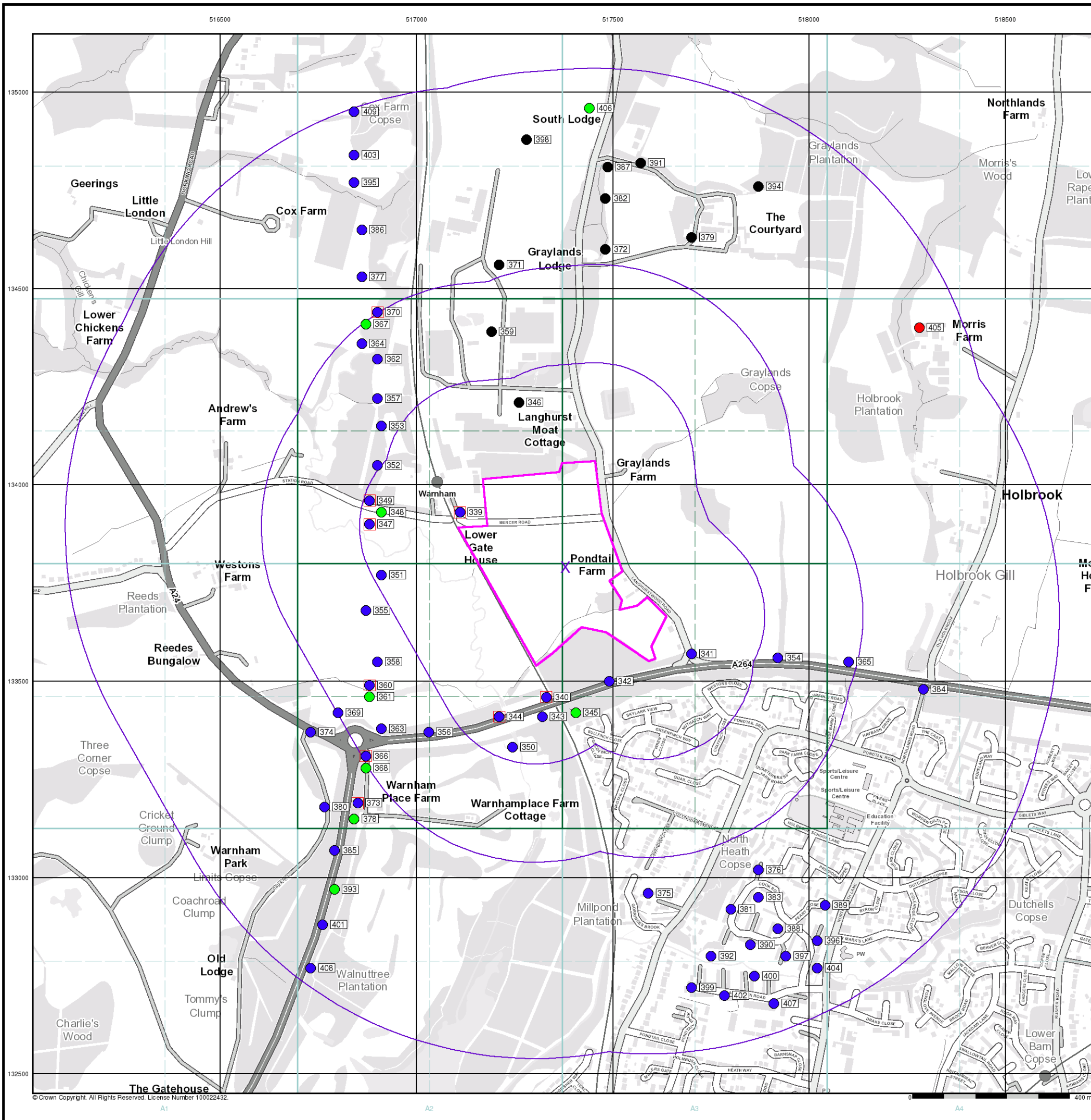
Order Number: 186643744_1_1
Customer Ref: GE17826
National Grid Reference: 517380, 133790
Slice: A
Site Area (Ha): 14.86
Search Buffer (m): 1000

Site Details

2 Graylands Farm Cottages, Langhurstwood Road,
HORSHAM, RH12 4QD

Landmark
INFORMATION GROUP

Tel: 0844 844 9952
Fax: 0844 844 9951
Web: www.envirocheck.co.uk



© Crown Copyright. All Rights Reserved. License Number 100022432.



Geo-Environmental

General

- Specified Site
- Specified Buffer(s)
- Bearing Reference Point
- Map ID
- Several of Type at Location

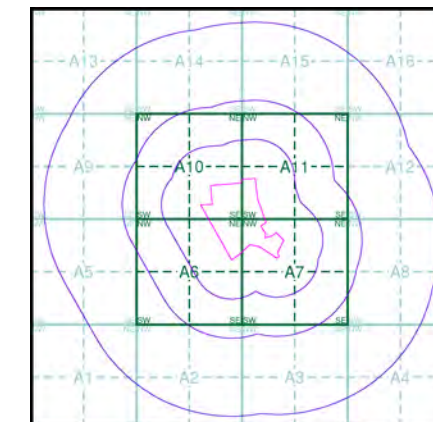
Agency and Hydrological (Boreholes)

- BGS Borehole Depth 0 - 10m
- BGS Borehole Depth 10 - 30m
- BGS Borehole Depth 30m +
- Confidential
- Other

For Borehole information please refer to the Borehole .csv file which accompanied this slice.

A copy of the BGS Borehole Ordering Form is available to download from the Support section of www.envirocheck.co.uk.

Borehole Map - Slice A



Order Details

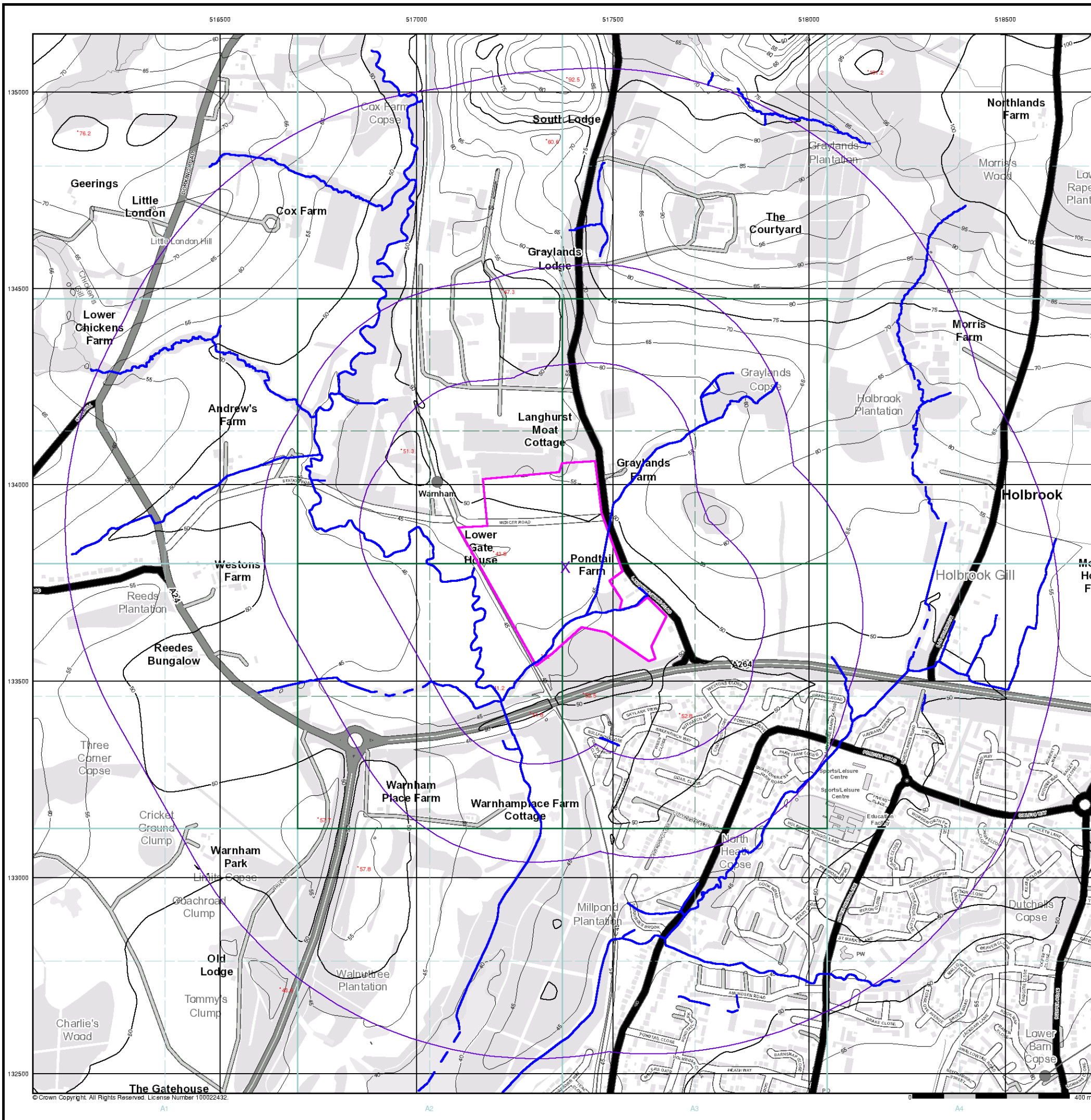
Order Number: 186643744_1_1
Customer Ref: GE17826
National Grid Reference: 517380, 133790
Slice: A
Site Area (Ha): 14.86
Search Buffer (m): 1000

Site Details

2 Graylands Farm Cottages, Langhurstwood Road,
HORSHAM, RH12 4QD



Tel: 0844 844 9952
Fax: 0844 844 9951
Web: www.envirocheck.co.uk



© Crown Copyright. All Rights Reserved. License Number 100022432.



Geo-Environmental

General

- Specified Site
- Specified Buffer(s)
- Bearing Reference Point

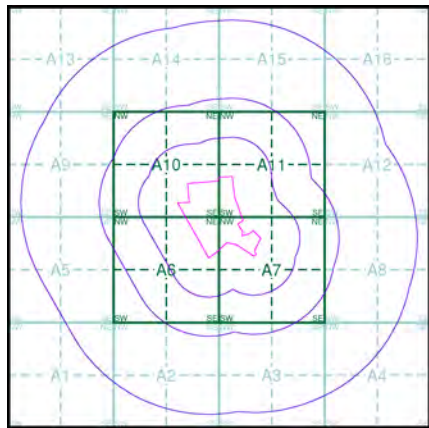
OS Water Network Data

- | | |
|--------------|-------------------------|
| Canal | Drain |
| Reservoir | Other |
| Foreshore | Lake |
| Marsh | Transfer |
| Tidal River | Lock Or Flight Of Locks |
| Inland River | Sea |

Contours (height in meters)

- Standard Contour 105 100 95
- Master Contour
- Spot Height 167.3
- MLW Mean Low Water
- MHW Mean High Water

OS Water Network Map - Slice A



Order Details

Order Number: 186643744_1_1
Customer Ref: GE17826
National Grid Reference: 517380, 133790
Slice: A
Site Area (Ha): 14.86
Search Buffer (m): 1000

Site Details

2 Graylands Farm Cottages, Langhurstwood Road,
HORSHAM, RH12 4QD



Tel: 0844 844 9952
Fax: 0844 844 9951
Web: www.envirocheck.co.uk



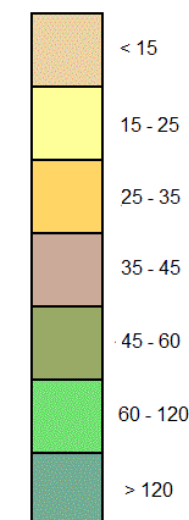
Geo-Environmental

General

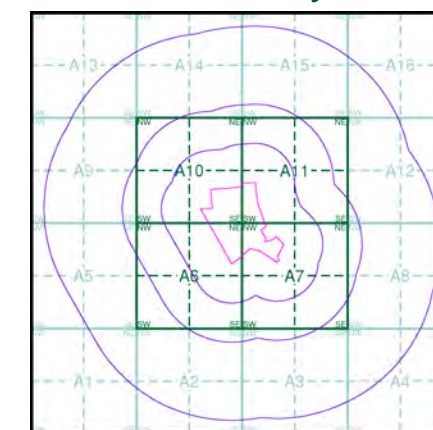
Specified Site Specified Buffer(s) Bearing Reference Point

Estimated Soil Chemistry Arsenic

Arsenic Concentrations mg/kg



Estimated Soil Chemistry Arsenic - Slice A



Order Details

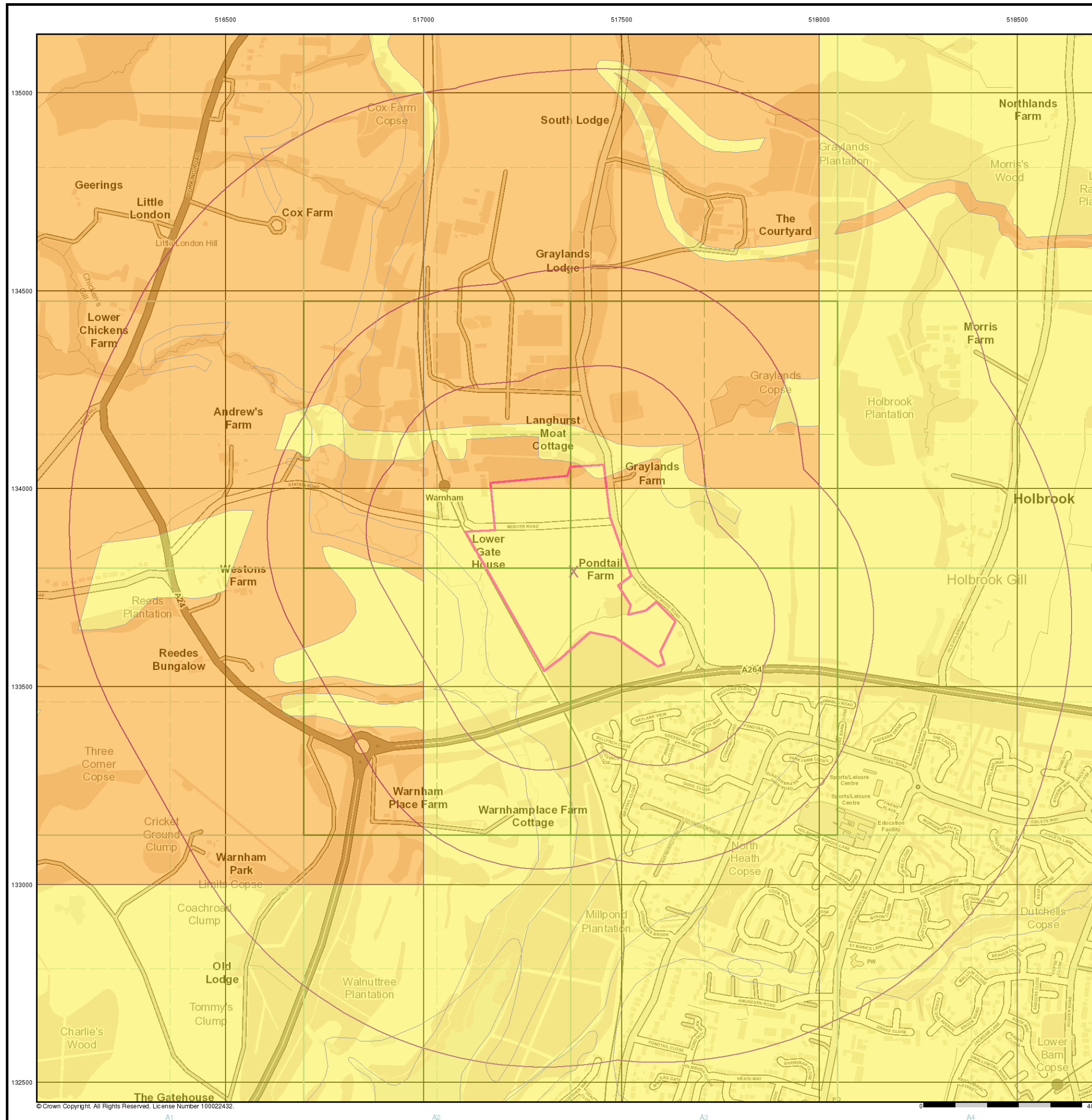
Order Details: 186643744_1_1
Customer Ref: GE17826
National Grid Reference: 517380, 133790
Slice: A
Site Area (Ha): 14.86
Search Buffer (m): 1000

Site Details

2 Graylands Farm Cottages, Langhurstwood Road,
HORSHAM, RH12 4QD

Landmark
INFORMATION GROUP

Tel: 0844 844 9952
Fax: 0844 844 9951
Web: www.envirocheck.co.uk





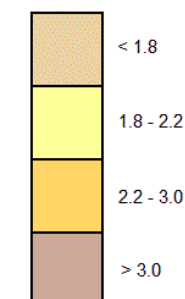
Geo-Environmental

General

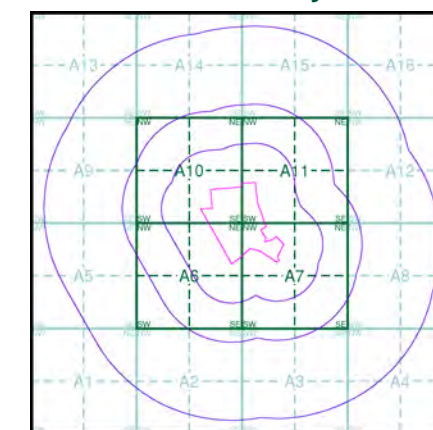
Specified Site Specified Buffer(s) Bearing Reference Point

Estimated Soil Chemistry Cadmium

Cadmium Concentrations mg/kg



Estimated Soil Chemistry Cadmium - Slice A



Order Details

Order Details: 186643744_1_1
Customer Ref: GE17826
National Grid Reference: 517380, 133790
Slice: A
Site Area (Ha): 14.86
Search Buffer (m): 1000

Site Details

2 Graylands Farm Cottages, Langhurstwood Road,
HORSHAM, RH12 4QD

Landmark
INFORMATION GROUP

Tel: 0844 844 9952
Fax: 0844 844 9951
Web: www.envirocheck.co.uk





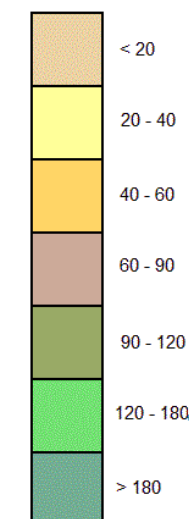
Geo-Environmental

General

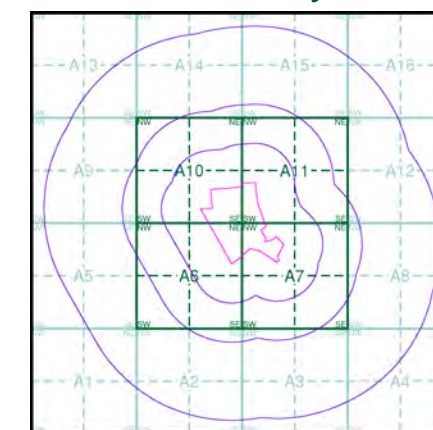
Specified Site Specified Buffer(s) Bearing Reference Point

Estimated Soil Chemistry Chromium

Chromium Concentrations mg/kg



Estimated Soil Chemistry Chromium - Slice A



Order Details

Order Details: 186643744_1_1
Customer Ref: GE17826
National Grid Reference: 517380, 133790
Slice: A
Site Area (Ha): 14.86
Search Buffer (m): 1000

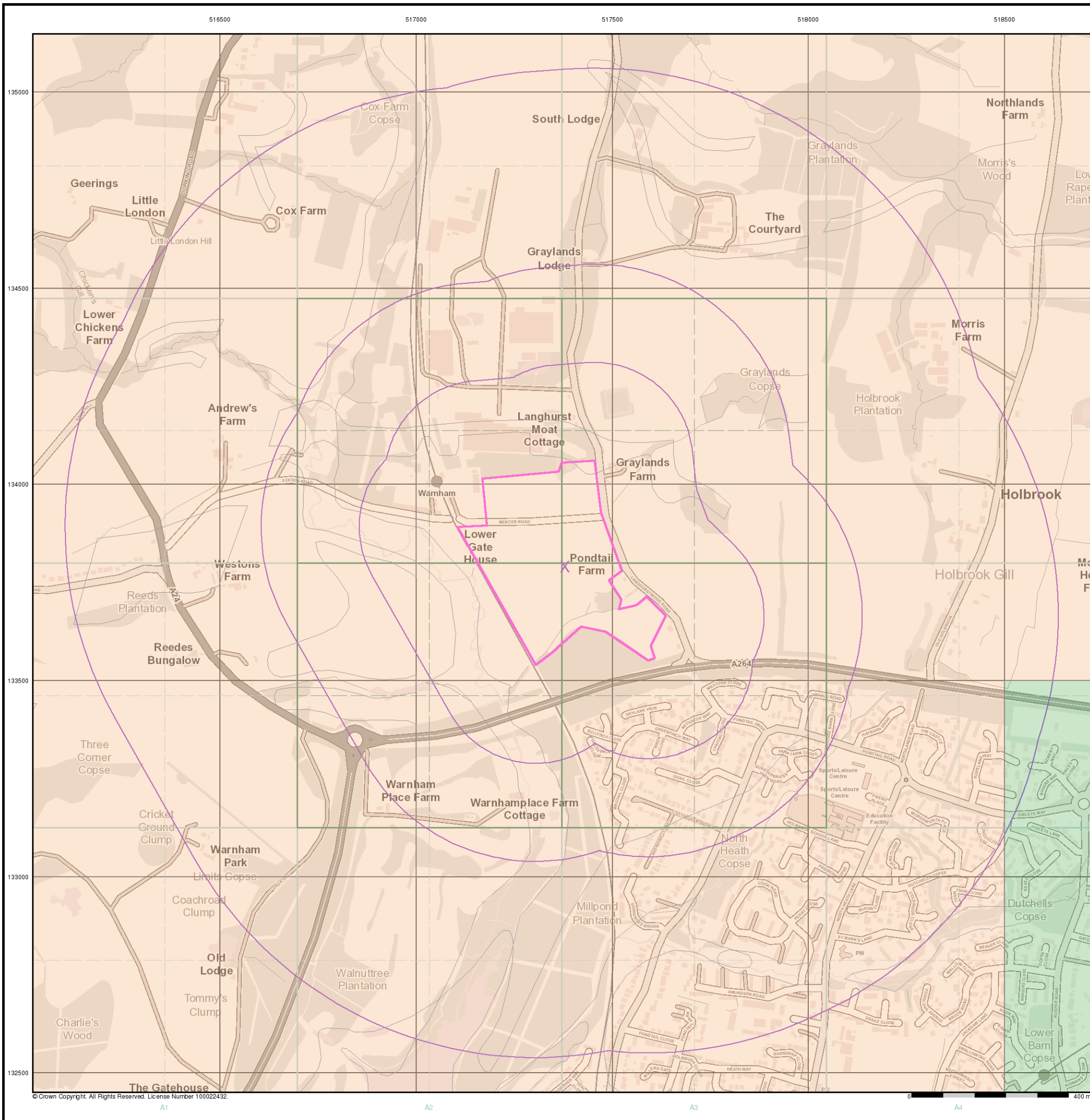
Site Details

2 Graylands Farm Cottages, Langhurstwood Road,
HORSHAM, RH12 4QD

Landmark
INFORMATION GROUP

Tel: 0844 844 9952
Fax: 0844 844 9951
Web: www.envirocheck.co.uk



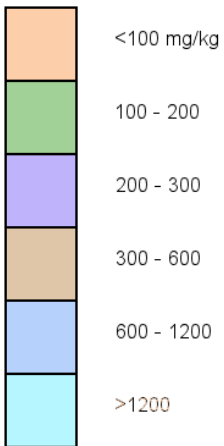


General

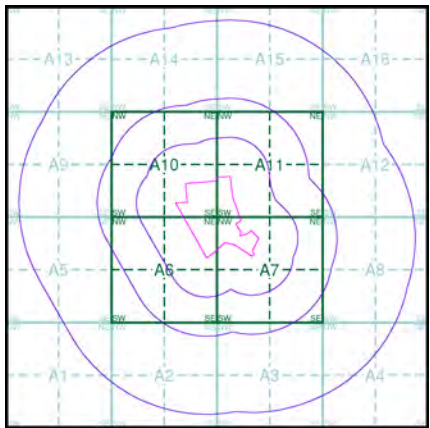
 Specified Site  Specified Buffer(s)  Bearing Reference Point

Estimated Soil Chemistry Lead

Lead Concentrations mg/kg



Estimated Soil Chemistry Lead - Slice A

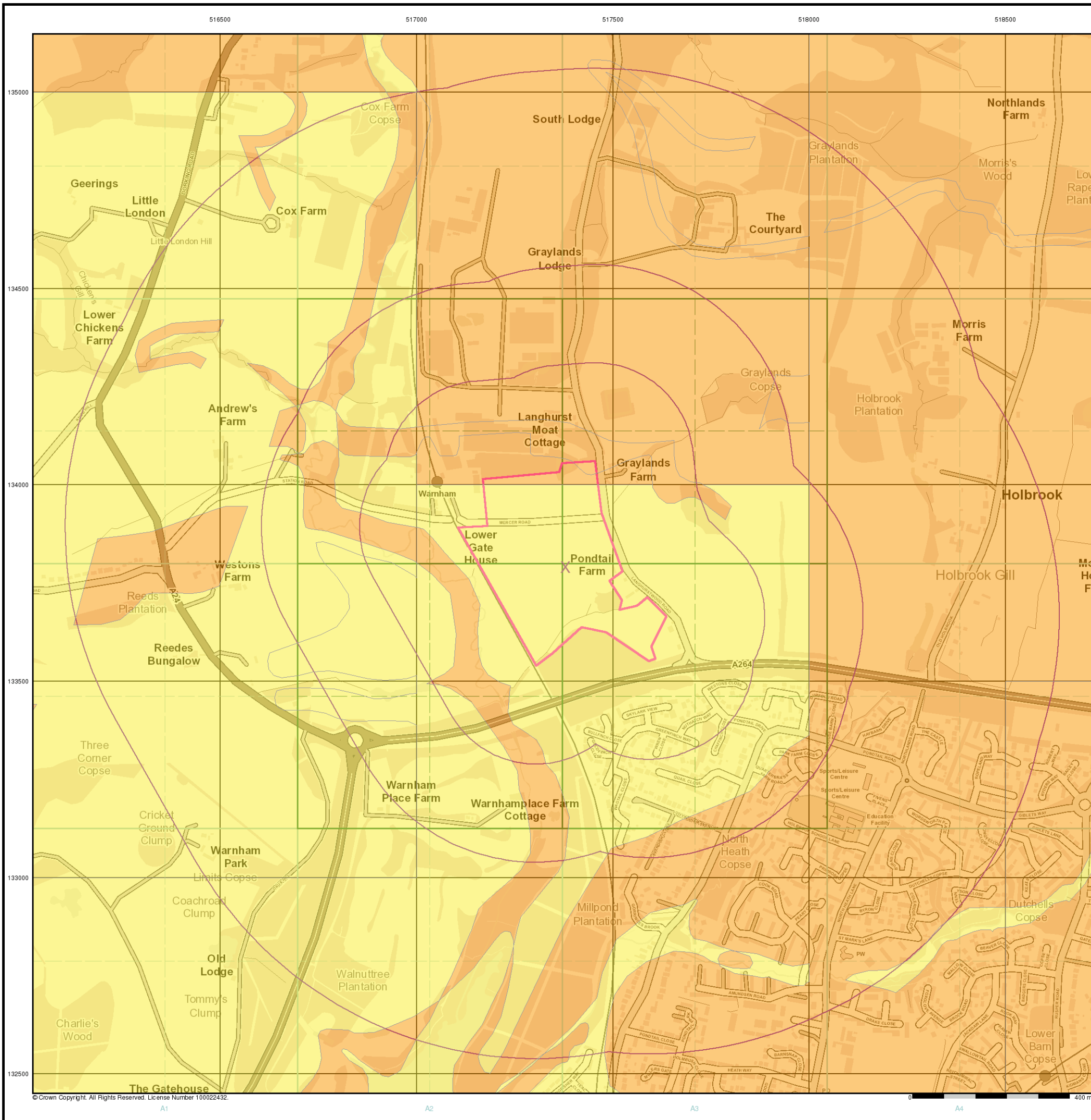


Order Details

Order Details: 186643744_1_1
Customer Ref: GE17826
National Grid Reference: 517380, 133790
Slice: A
Site Area (Ha): 14.86
Search Buffer (m): 1000

Site Details

2 Graylands Farm Cottages, Langhurstwood Road,
HORSHAM, RH12 4QD



© Crown Copyright. All Rights Reserved. License Number 100022432.



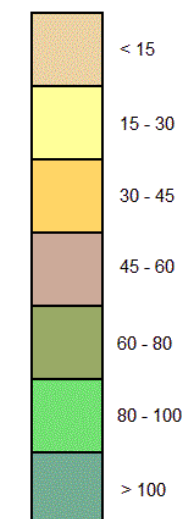
Geo-Environmental

General

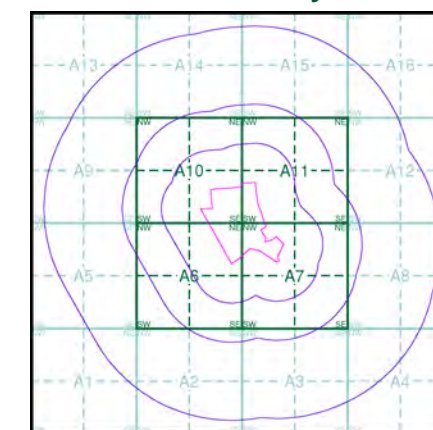
Specified Site Specified Buffer(s) Bearing Reference Point

Estimated Soil Chemistry Nickel

Nickel Concentrations mg/kg



Estimated Soil Chemistry Nickel - Slice A



Order Details

Order Details: 186643744_1_1
Customer Ref: GE17826
National Grid Reference: 517380, 133790
Slice: A
Site Area (Ha): 14.86
Search Buffer (m): 1000

Site Details

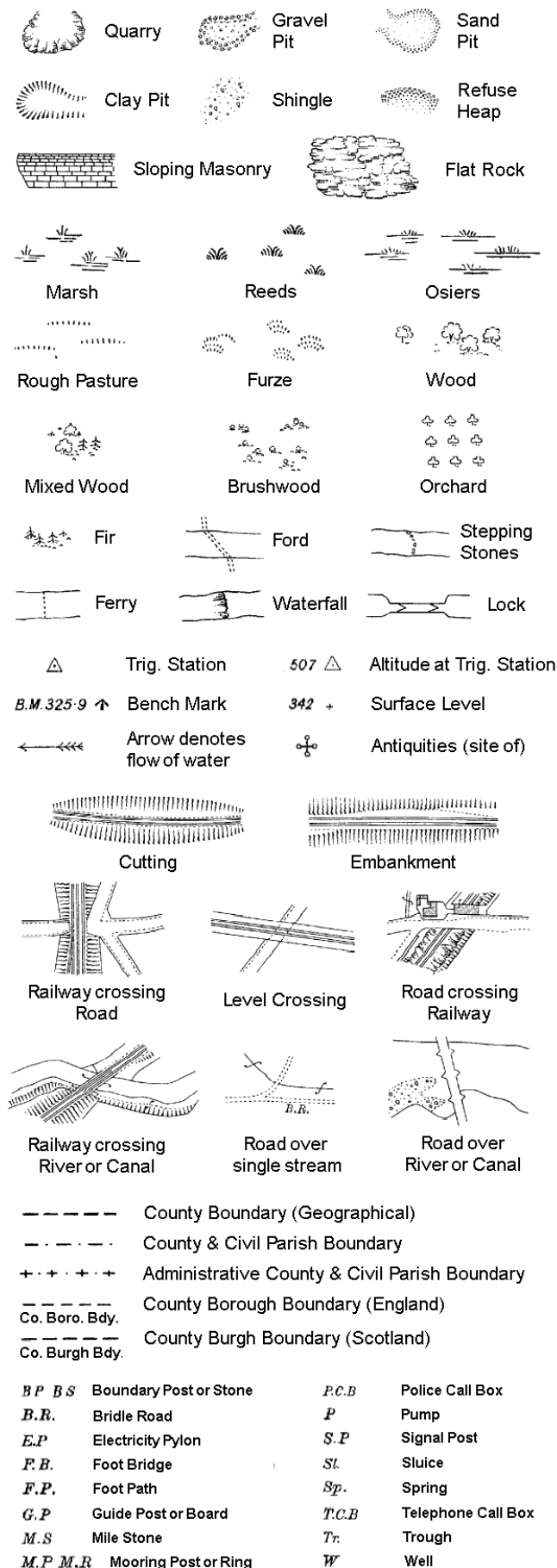
2 Graylands Farm Cottages, Langhurstwood Road,
HORSHAM, RH12 4QD

Landmark
INFORMATION GROUP

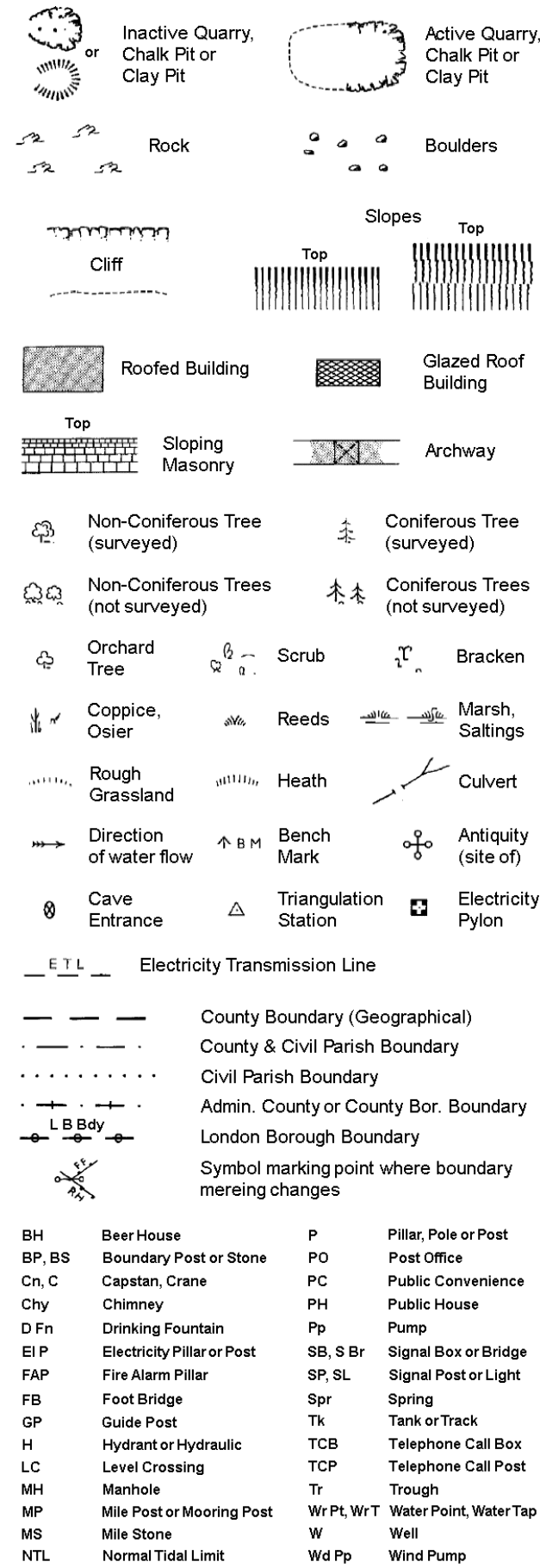
Tel: 0844 844 9952
Fax: 0844 844 9951
Web: www.envirocheck.co.uk

Historical Mapping Legends

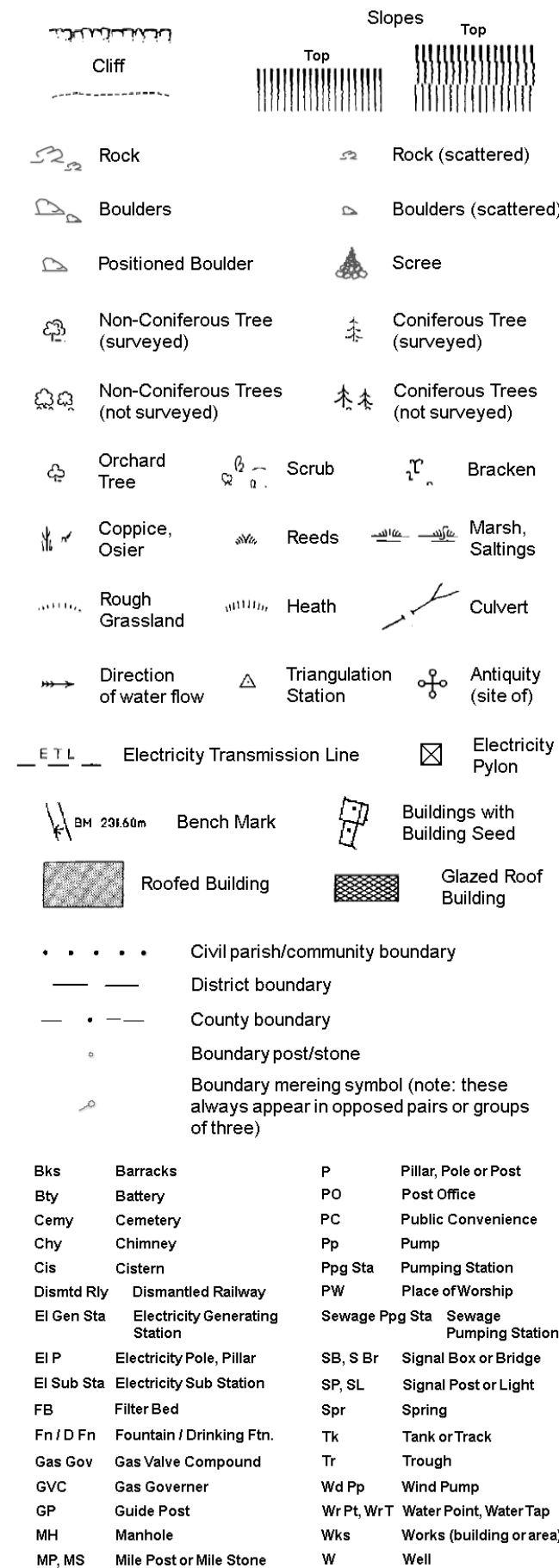
Ordnance Survey County Series and Ordnance Survey Plan 1:2,500



Ordnance Survey Plan, Additional SIMs and Supply of Unpublished Survey Information 1:2,500 and 1:1,250



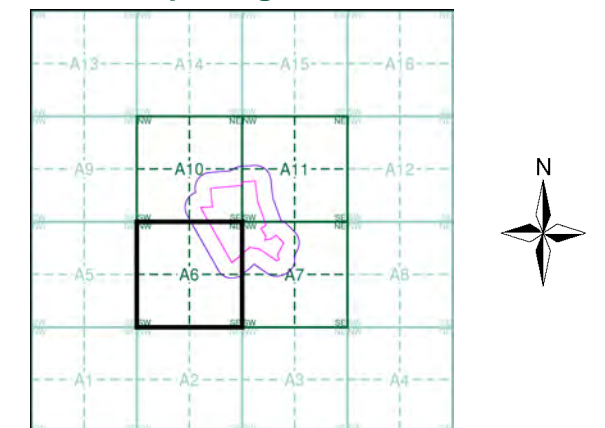
Large-Scale National Grid Data 1:2,500 and 1:1,250



Geo-Environmental Historical Mapping & Photography included:

Mapping Type	Scale	Date	Pg
Sussex	1:2,500	1875	2
Sussex	1:2,500	1897	3
Sussex	1:2,500	1912	4
Sussex	1:2,500	1932	5
Ordnance Survey Plan	1:2,500	1977	6
Additional SIMs	1:2,500	1989	7
Large-Scale National Grid Data	1:2,500	1993	8
Large-Scale National Grid Data	1:1,250	1993	9
Large-Scale National Grid Data	1:1,250	1994	10
Historical Aerial Photography	1:2,500	1999	11

Historical Map - Segment A6



Order Details

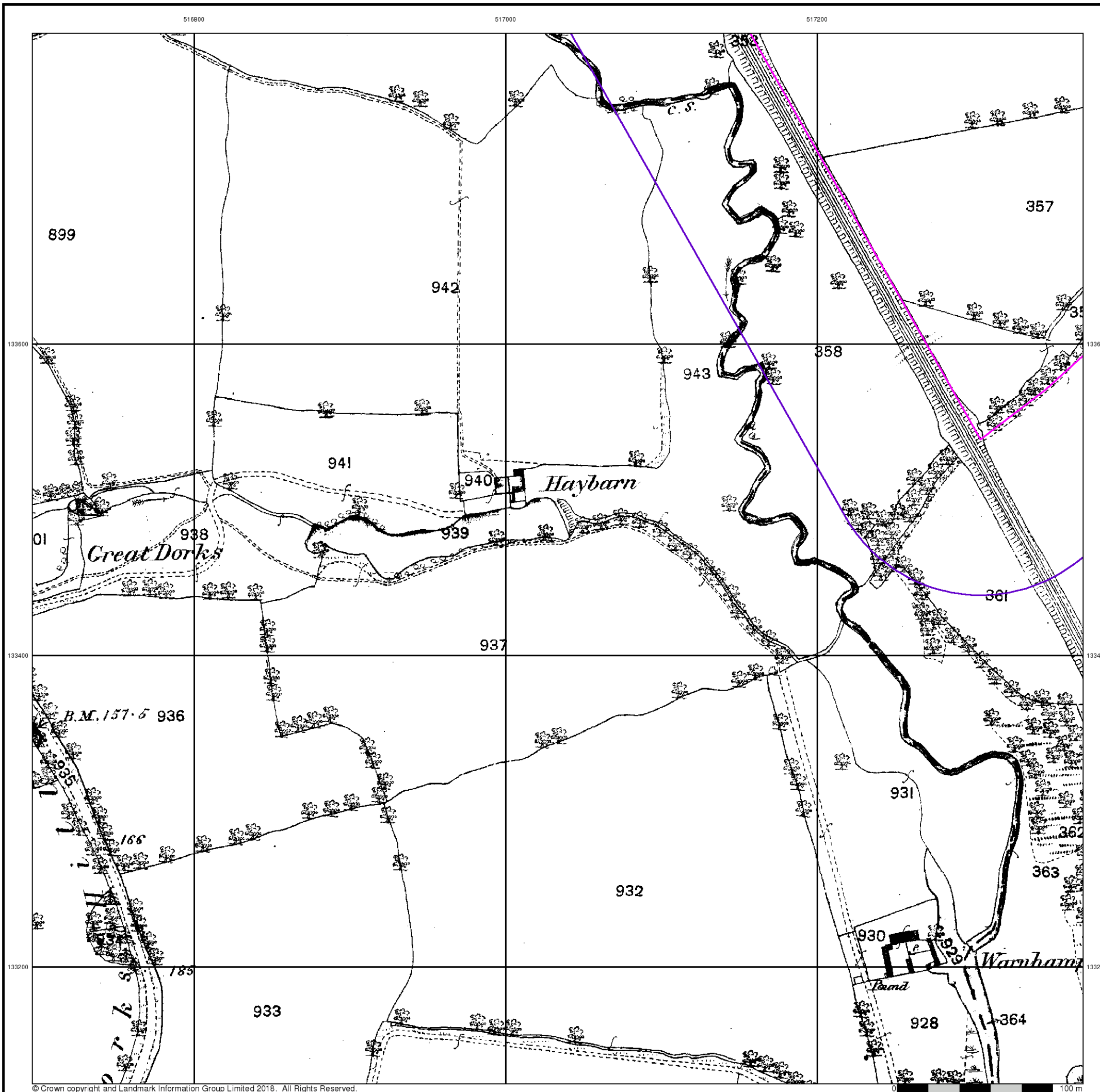
Order Number: 186643744_1_1
Customer Ref: GE17826
National Grid Reference: 517380, 133790
Slice: A
Site Area (Ha): 14.86
Search Buffer (m): 100

Site Details

2 Graylands Farm Cottages, Langhurstwood Road,
HORSHAM, RH12 4QD



Tel: 0844 844 9952
Fax: 0844 844 9951
Web: www.envirocheck.co.uk



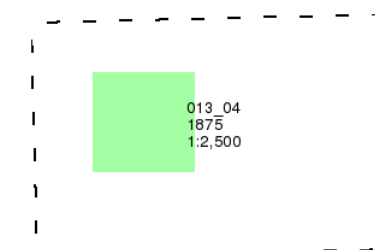
**Geo-Environmental
Sussex**

Published 1875

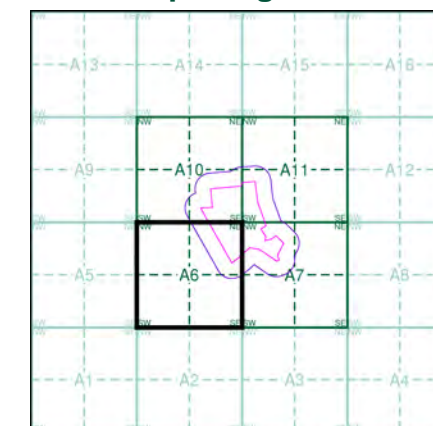
Source map scale - 1:2,500

The historical maps shown were reproduced from maps predominantly held at the scale adopted for England, Wales and Scotland in the 1840's. In 1854 the 1:2,500 scale was adopted for mapping urban areas and by 1896 it covered the whole of what were considered to be the cultivated parts of Great Britain. The published date given below is often some years later than the surveyed date. Before 1938, all OS maps were based on the Cassini Projection, with independent surveys of a single county or group of counties, giving rise to significant inaccuracies in outlying areas.

Map Name(s) and Date(s)



Historical Map - Segment A6



Order Details

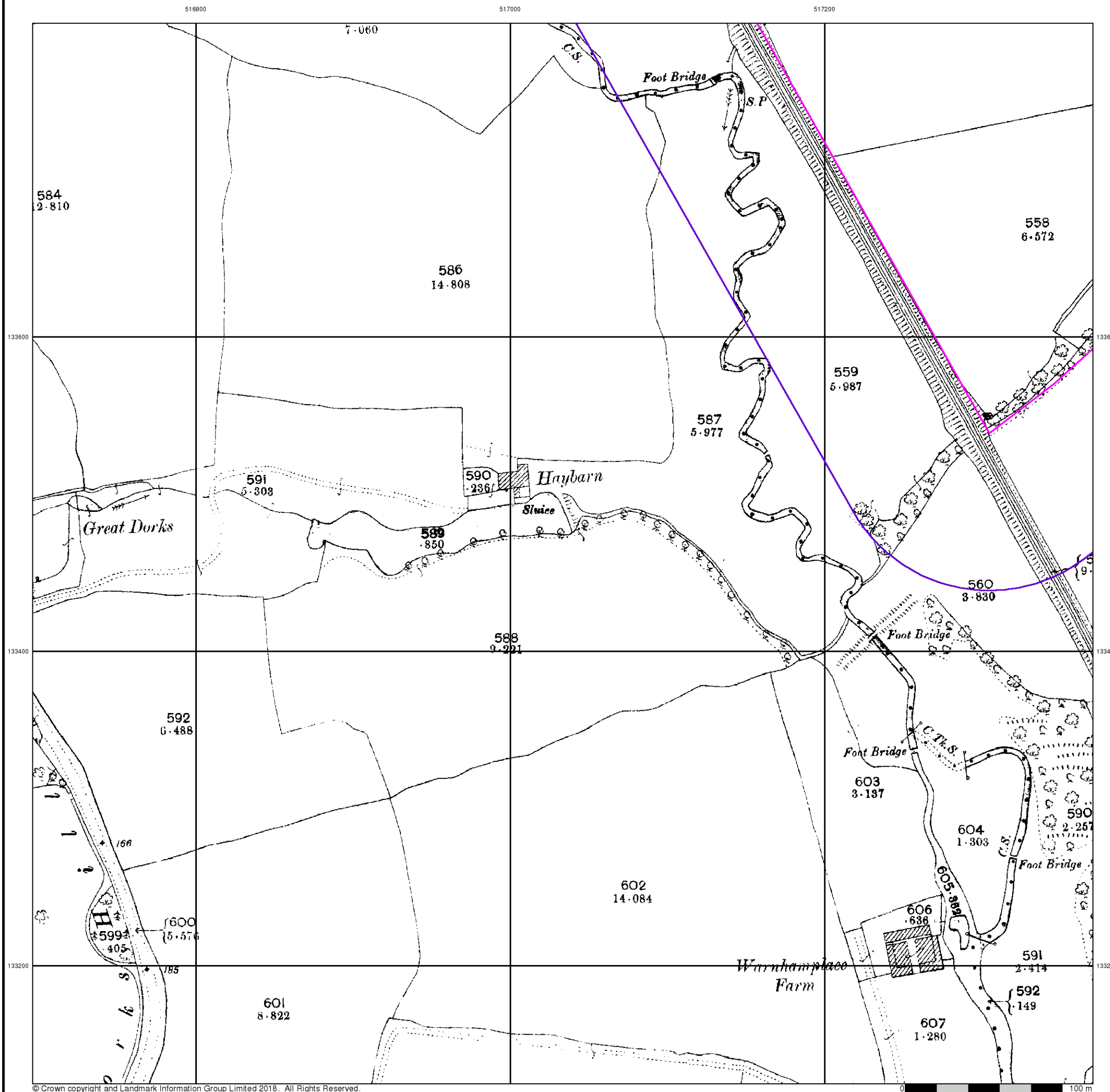
Order Number: 186643744_1_1
Customer Ref: GE17826
National Grid Reference: 517380, 133790
Slice: A
Site Area (Ha): 14.86
Search Buffer (m): 100

Site Details

2 Graylands Farm Cottages, Langhurstwood Road,
HORSHAM, RH12 4QD

Landmark
INFORMATION GROUP

Tel: 0844 844 9952
Fax: 0844 844 9951
Web: www.envirocheck.co.uk



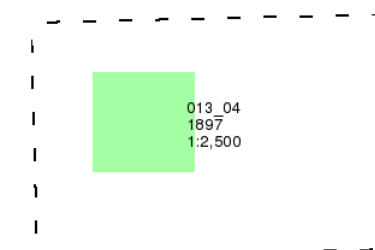
**Geo-Environmental
Sussex**

Published 1897

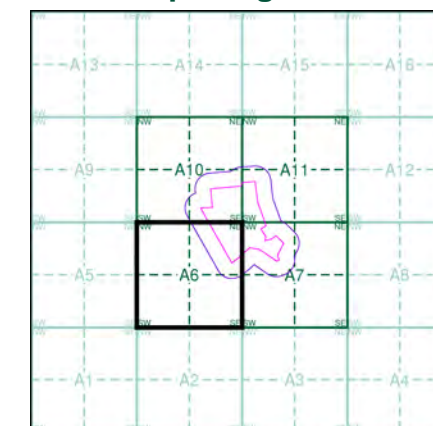
Source map scale - 1:2,500

The historical maps shown were reproduced from maps predominantly held at the scale adopted for England, Wales and Scotland in the 1840's. In 1854 the 1:2,500 scale was adopted for mapping urban areas and by 1896 it covered the whole of what were considered to be the cultivated parts of Great Britain. The published date given below is often some years later than the surveyed date. Before 1938, all OS maps were based on the Cassini Projection, with independent surveys of a single county or group of counties, giving rise to significant inaccuracies in outlying areas.

Map Name(s) and Date(s)



Historical Map - Segment A6



Order Details

Order Number: 186643744_1_1
Customer Ref: GE17826
National Grid Reference: 517380, 133790
Slice: A
Site Area (Ha): 14.86
Search Buffer (m): 100

Site Details

2 Graylands Farm Cottages, Langhurstwood Road,
HORSHAM, RH12 4QD

Landmark
INFORMATION GROUP

Tel: 0844 844 9952
Fax: 0844 844 9951
Web: www.envirocheck.co.uk



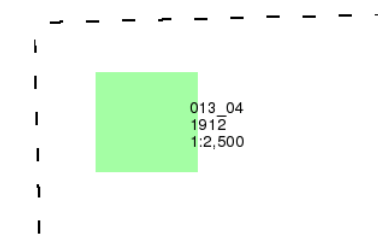
Geo-Environmental Sussex

Published 1912

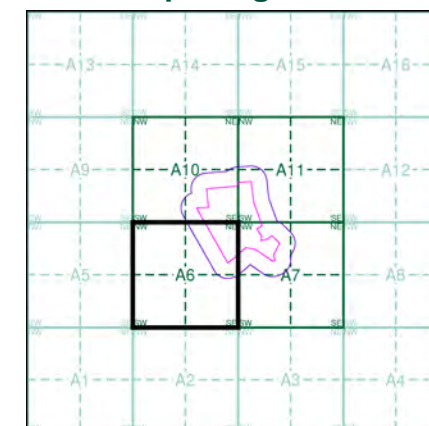
Source map scale - 1:2,500

The historical maps shown were reproduced from maps predominantly held at the scale adopted for England, Wales and Scotland in the 1840's. In 1854 the 1:2,500 scale was adopted for mapping urban areas and by 1896 it covered the whole of what were considered to be the cultivated parts of Great Britain. The published date given below is often some years later than the surveyed date. Before 1938, all OS maps were based on the Cassini Projection, with independent surveys of a single county or group of counties, giving rise to significant inaccuracies in outlying areas.

Map Name(s) and Date(s)



Historical Map - Segment A6



Order Details

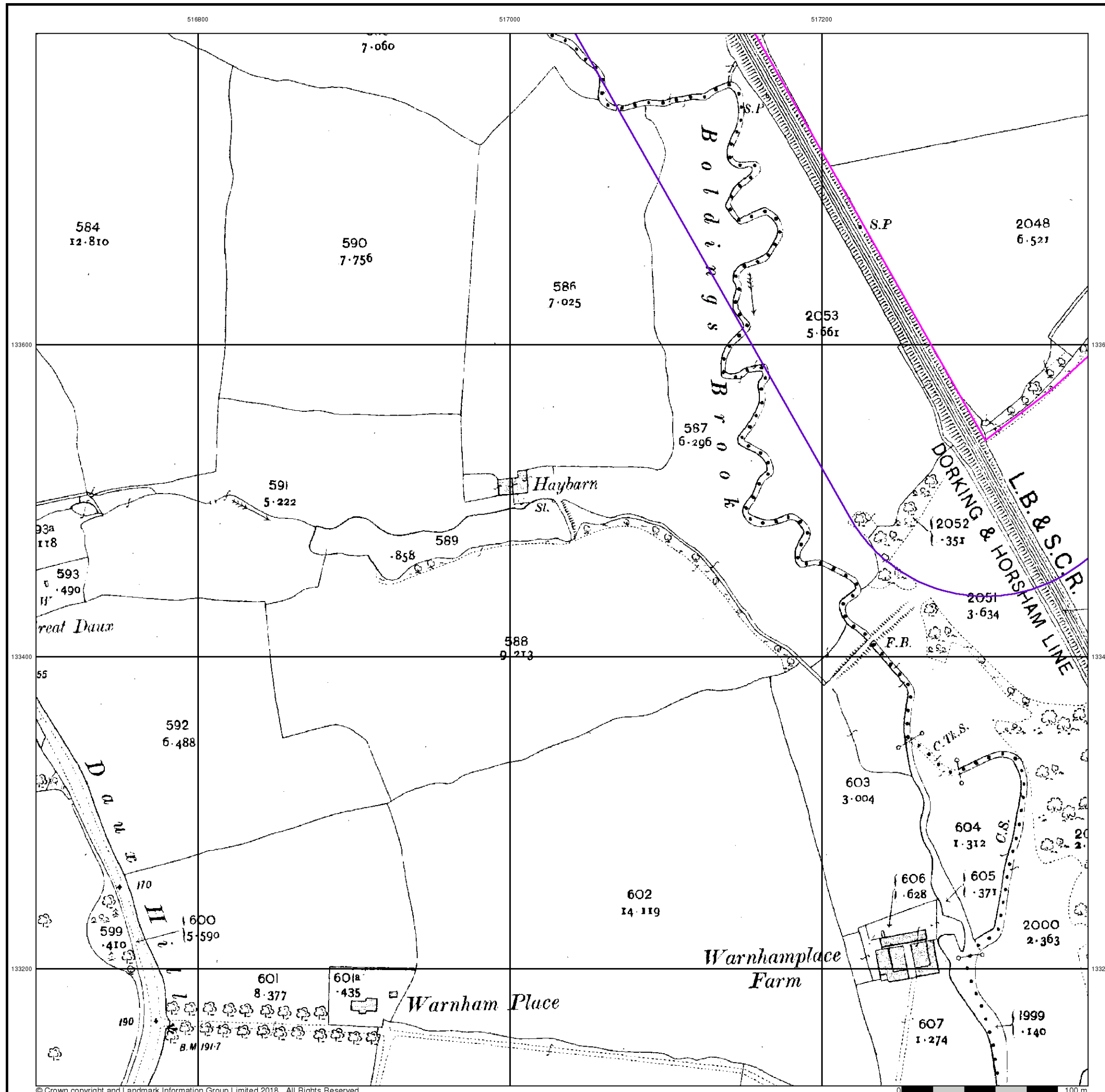
Order Number: 186643744_1_1
Customer Ref: GE17826
National Grid Reference: 517380, 133790
Slice: A
Site Area (Ha): 14.86
Search Buffer (m): 100

Site Details

2 Graylands Farm Cottages, Langhurstwood Road,
HORSHAM, RH12 4QD

Landmark
INFORMATION GROUP

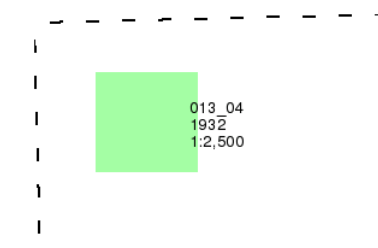
Tel: 0844 844 9952
Fax: 0844 844 9951
Web: www.envirocheck.co.uk



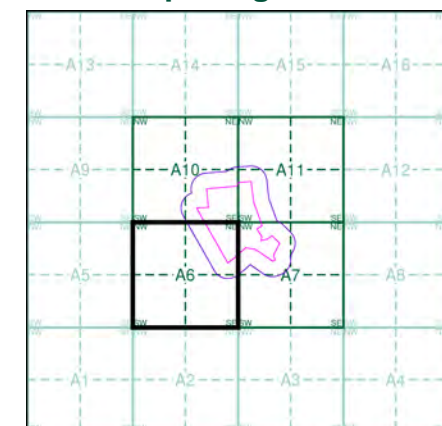


The historical maps shown were reproduced from maps predominantly held at the scale adopted for England, Wales and Scotland in the 1840's. In 1854 the 1:2,500 scale was adopted for mapping urban areas and by 1896 it covered the whole of what were considered to be the cultivated parts of Great Britain. The published date given below is often some years later than the surveyed date. Before 1938, all OS maps were based on the Cassini Projection, with independent surveys of a single county or group of counties, giving rise to significant inaccuracies in outlying areas.

Map Name(s) and Date(s)



Historical Map - Segment A6



Order Details

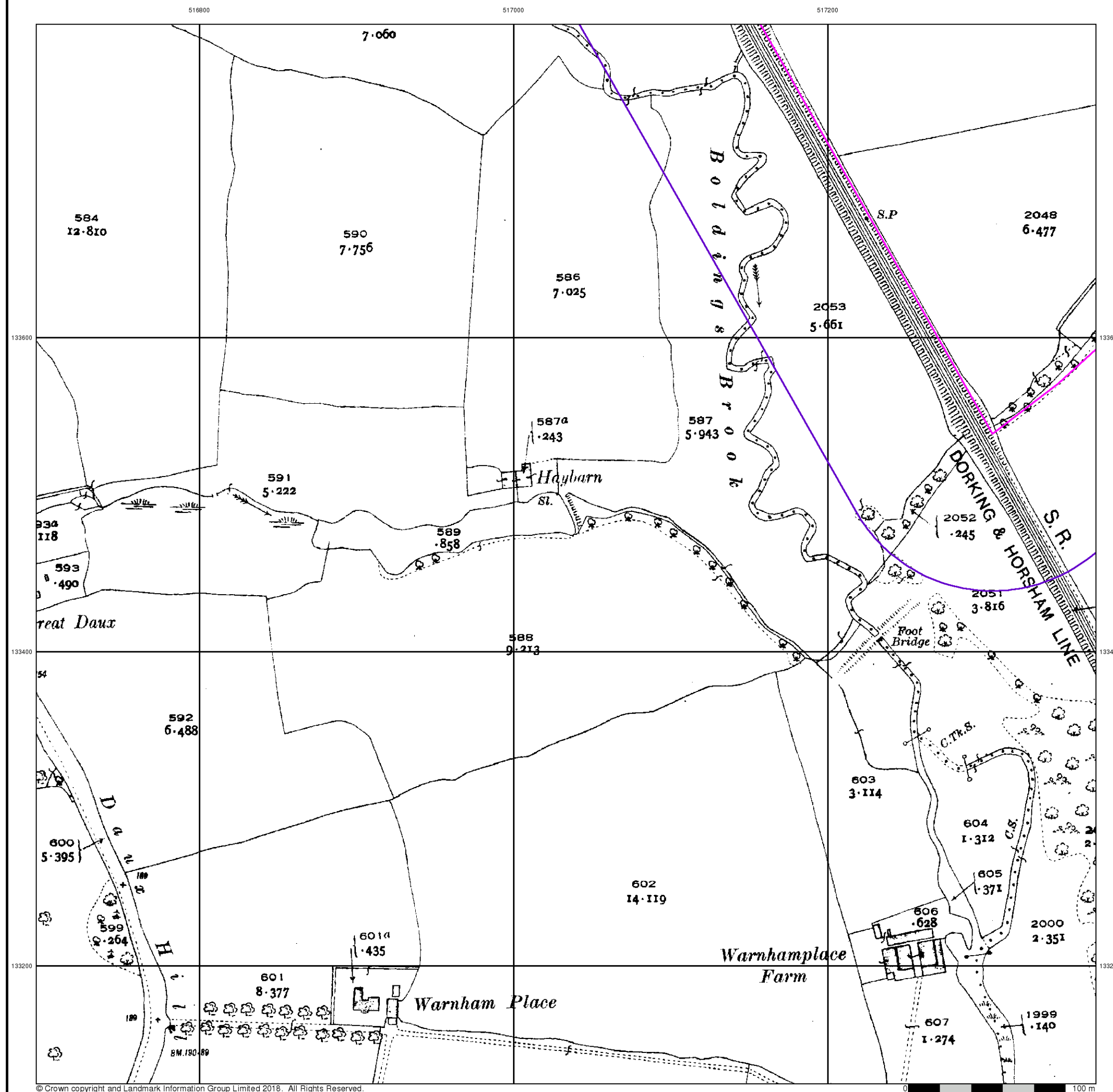
Order Number:	186643744_1_1
Customer Ref:	GE17826
National Grid Reference:	517380, 133790
Slice:	A
Site Area (Ha):	14.86
Search Buffer (m):	100

Site Details

2 Graylands Farm Cottages, Langhurstwood Road,
HORSHAM, RH12 4QD

Landmark
INFORMATION GROUP

Tel: 0844 844 9952
Fax: 0844 844 9951
Web: www.envirocheck.co.uk





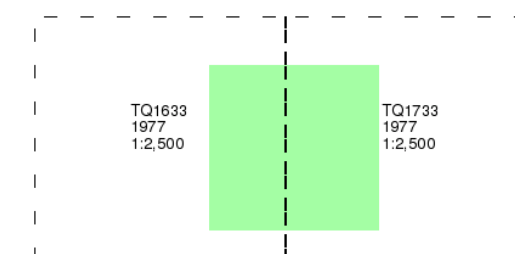
Geo-Environmental Ordnance Survey Plan

Published 1977

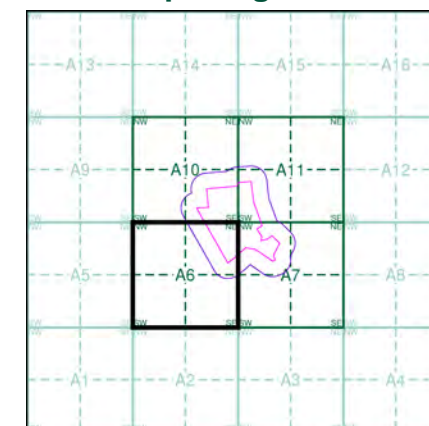
Source map scale - 1:2,500

The historical maps shown were reproduced from maps predominantly held at the scale adopted for England, Wales and Scotland in the 1840's. In 1854 the 1:2,500 scale was adopted for mapping urban areas and by 1896 it covered the whole of what were considered to be the cultivated parts of Great Britain. The published date given below is often some years later than the surveyed date. Before 1938, all OS maps were based on the Cassini Projection, with independent surveys of a single county or group of counties, giving rise to significant inaccuracies in outlying areas.

Map Name(s) and Date(s)



Historical Map - Segment A6



Order Details

Order Number: 186643744_1_1
Customer Ref: GE17826
National Grid Reference: 517380, 133790
Slice: A
Site Area (Ha): 14.86
Search Buffer (m): 100

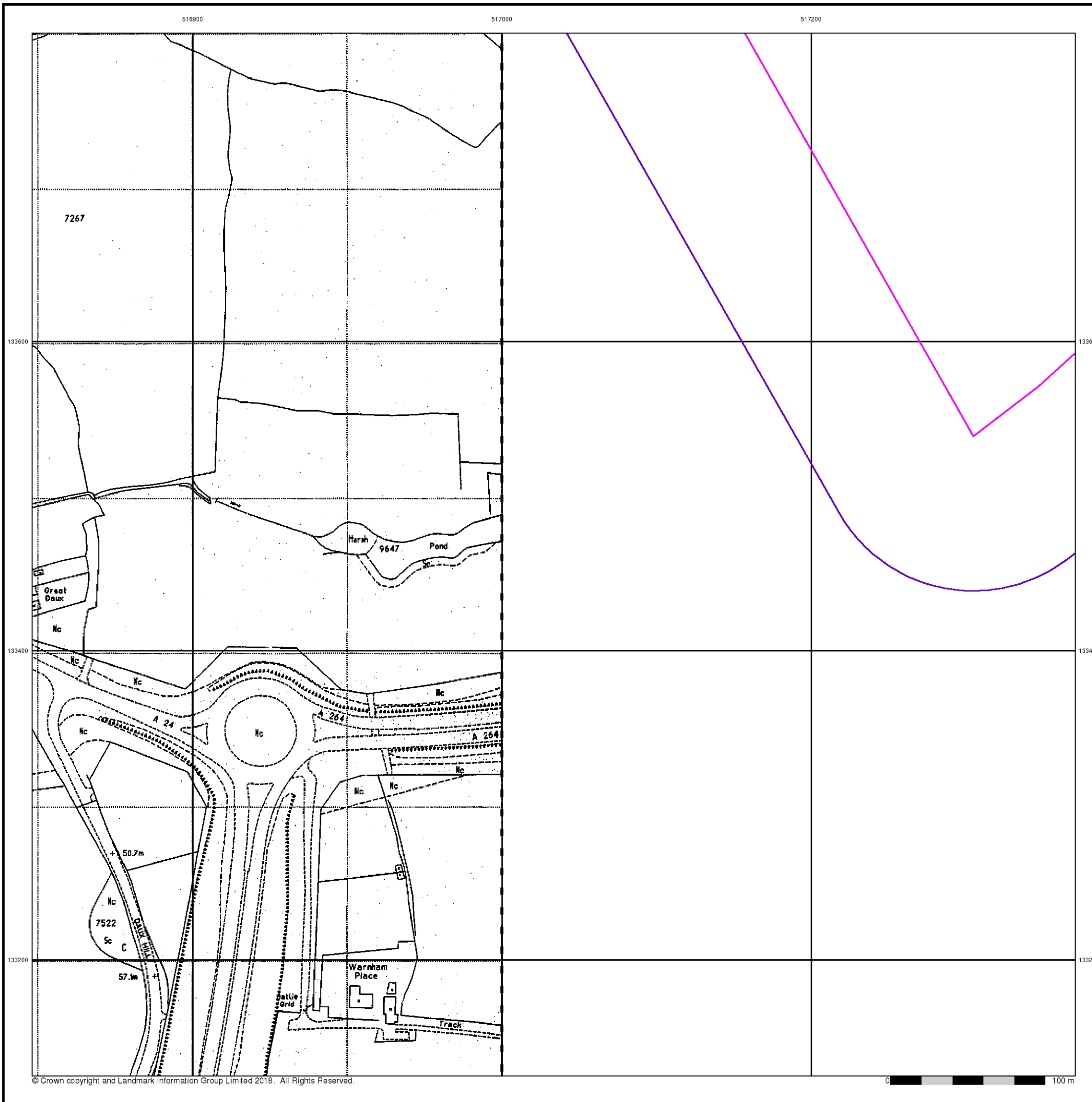
Site Details

2 Graylands Farm Cottages, Langhurstwood Road,
HORSHAM, RH12 4QD

Landmark
INFORMATION GROUP

Tel: 0844 844 9952
Fax: 0844 844 9951
Web: www.envirocheck.co.uk





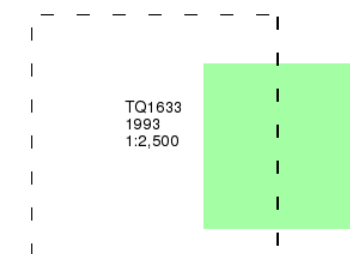
Geo-Environmental Large-Scale National Grid Data

Published 1993

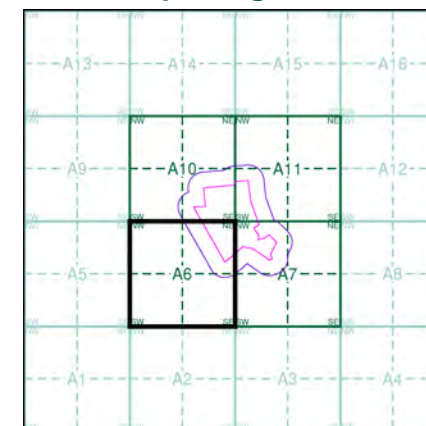
Source map scale - 1:2,500

'Large Scale National Grid Data' superseded SIM cards (Ordnance Survey's 'Survey of Information on Microfilm') in 1992, and continued to be produced until 1999. These maps were the fore-runners of digital mapping and so provide detailed information on houses and roads, but tend to show less topographic features such as vegetation. These maps were produced at both 1:2,500 and 1:1,250 scales.

Map Name(s) and Date(s)



Historical Map - Segment A6



Order Details

Order Number: 186643744_1_1
Customer Ref: GE17826
National Grid Reference: 517380, 133790
Slice: A
Site Area (Ha): 14.86
Search Buffer (m): 100

Site Details

2 Graylands Farm Cottages, Langhurstwood Road,
HORSHAM, RH12 4QD

Landmark
INFORMATION GROUP

Tel: 0844 844 9952
Fax: 0844 844 9951
Web: www.envirocheck.co.uk



© Crown copyright and Landmark Information Group Limited 2018. All Rights Reserved



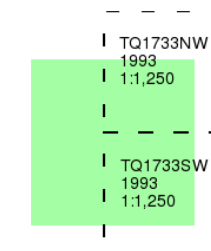
Geo-Environmental Large-Scale National Grid Data

Published 1993

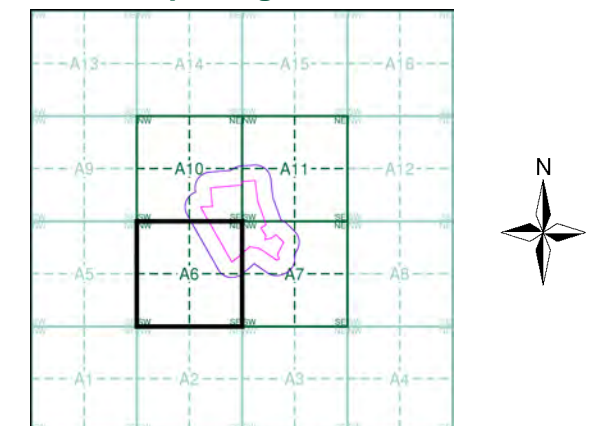
Source map scale - 1:1,250

'Large Scale National Grid Data' superseded SIM cards (Ordnance Survey's 'Survey of Information on Microfilm') in 1992, and continued to be produced until 1999. These maps were the fore-runners of digital mapping and so provide detailed information on houses and roads, but tend to show less topographic features such as vegetation. These maps were produced at both 1:2,500 and 1:1,250 scales.

Map Name(s) and Date(s)



Historical Map - Segment A6



Order Details

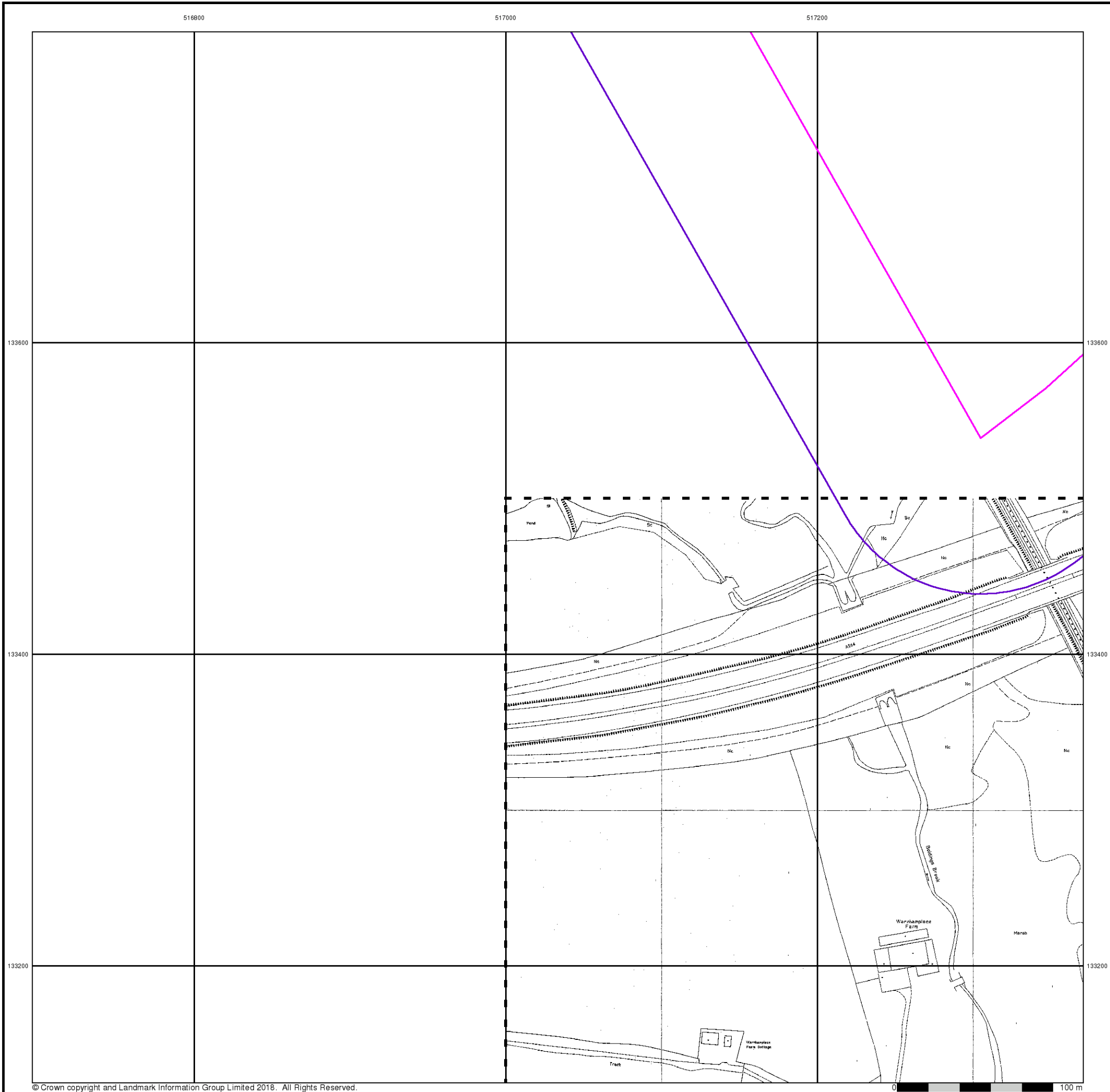
Order Number: 186643744_1_1
Customer Ref: GE17826
National Grid Reference: 517380, 133790
Slice: A
Site Area (Ha): 14.86
Search Buffer (m): 100

Site Details

2 Graylands Farm Cottages, Langhurstwood Road,
HORSHAM, RH12 4QD

Landmark
INFORMATION GROUP

Tel: 0844 844 9952
Fax: 0844 844 9951
Web: www.envirocheck.co.uk



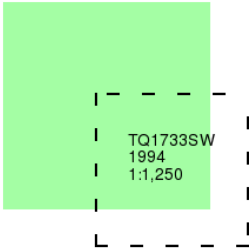
© Crown copyright and Landmark Information Group Limited 2018. All Rights Reserved.



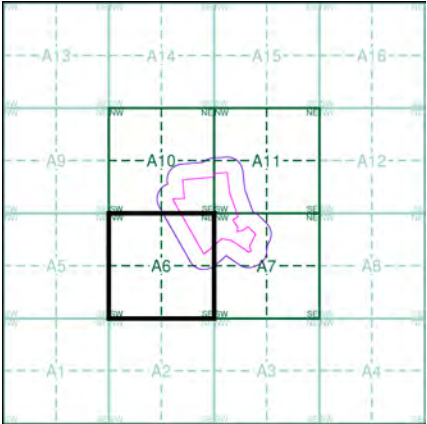
Geo-Environmental
Large-Scale National Grid Data
Published 1994
Source map scale - 1:1,250

'Large Scale National Grid Data' superseded SIM cards (Ordnance Survey's 'Survey of Information on Microfilm') in 1992, and continued to be produced until 1999. These maps were the fore-runners of digital mapping and so provide detailed information on houses and roads, but tend to show less topographic features such as vegetation. These maps were produced at both 1:2,500 and 1:1,250 scales.

Map Name(s) and Date(s)



Historical Map - Segment A6



Order Details


Order Number: 186643744_1_1
Customer Ref: GE17826
National Grid Reference: 517380, 133790
Slice: A
Site Area (Ha): 14.86
Search Buffer (m): 100

Site Details

2 Graylands Farm Cottages, Langhurstwood Road,
HORSHAM, RH12 4QD



Tel: 0844 844 9952
Fax: 0844 844 9951
Web: www.envirocheck.co.uk

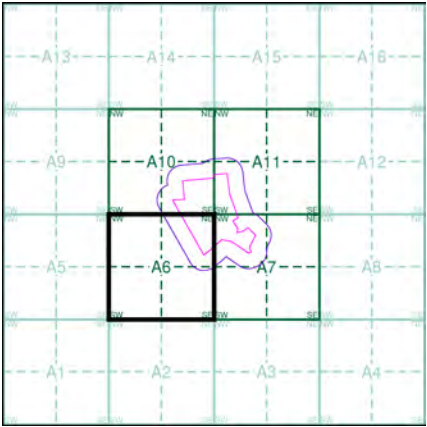


**Geo-Environmental
Historical Aerial Photography**

Published 1999

This aerial photography was produced by Getmapping, these vertical aerial photographs provide a seamless, full colour survey of the whole of Great Britain

Historical Aerial Photography - Segment A6



Order Details

Order Number: 186643744_1_1
Customer Ref: GE17826
National Grid Reference: 517380, 133790
Slice: A
Site Area (Ha): 14.86
Search Buffer (m): 100

Site Details

2 Graylands Farm Cottages, Langhurstwood Road,
HORSHAM, RH12 4QD

Landmark
INFORMATION GROUP

Tel: 0844 844 9952
Fax: 0844 844 9951
Web: www.envirocheck.co.uk

Historical Mapping Legends

Ordnance Survey County Series and Ordnance Survey Plan 1:2,500

	Quarry		Gravel Pit		Sand Pit
	Clay Pit		Shingle		Refuse Heap
	Sloping Masonry		Flat Rock		
	Marsh		Reeds		Osiers
	Rough Pasture		Furze		Wood
	Mixed Wood		Brushwood		Orchard
	Fir		Ford		Stepping Stones
	Ferry		Waterfall		Lock
	Trig. Station		Altitude at Trig. Station		
	B.M. 325.9		Bench Mark		Surface Level
	Arrow denotes flow of water		Antiquities (site of)		
	Cutting		Embankment		
	Railway crossing Road		Level Crossing		Road crossing Railway
	Railway crossing River or Canal		Road over single stream		Road over River or Canal
	County Boundary (Geographical)		County & Civil Parish Boundary		Administrative County & Civil Parish Boundary
	County Borough Boundary (England)		County Burgh Boundary (Scotland)		
	B.P. B.S. Boundary Post or Stone		P.C.B. Police Call Box		
	B.R. Bridle Road		P. Pump		
	E.P. Electricity Pylon		S.P. Signal Post		
	F.B. Foot Bridge		S.L. Sluice		
	F.P. Foot Path		Sp. Spring		
	G.P. Guide Post or Board		T.C.B. Telephone Call Box		
	M.S. Mile Stone		Tr. Trough		
	M.P. M.R. Mooring Post or Ring		W. Well		

Ordnance Survey Plan, Additional SIMs and Supply of Unpublished Survey Information 1:2,500 and 1:1,250

	Inactive Quarry, Chalk Pit or Clay Pit		Active Quarry, Chalk Pit or Clay Pit
	Rock		Boulders
	Cliff		Slopes
	Roofed Building		Glazed Roof Building
	Sloping Masonry		Archway
	Non-Coniferous Tree (surveyed)		Coniferous Tree (surveyed)
	Non-Coniferous Trees (not surveyed)		Coniferous Trees (not surveyed)
	Orchard Tree		Scrub
	Coppice, Osier		Reeds
	Rough Grassland		Heath
	Direction of water flow		Bench Mark
	Cave Entrance		Triangulation Station
	Electricity Transmission Line		Electricity Pylon
	County Boundary (Geographical)		County & Civil Parish Boundary
	County Boundary		Boundary post/stone
	County Borough Boundary		Boundary mereing symbol (note: these always appear in opposed pairs or groups of three)
	BH Beer House		P Pillar, Pole or Post
	BP, BS Boundary Post or Stone		PO Post Office
	Cn, C Capstan, Crane		PC Public Convenience
	Chy Chimney		PH Public House
	D Fn Drinking Fountain		Pp Pump
	EI P Electricity Pillar or Post		SB, S Br Signal Box or Bridge
	FAP Fire Alarm Pillar		SP, SL Signal Post or Light
	FB Foot Bridge		Spr Spring
	GP Guide Post		Tk Tank or Track
	H Hydrant or Hydraulic		TCB Telephone Call Box
	LC Level Crossing		TCP Telephone Call Post
	MH Manhole		Tr Trough
	MP Mile Post or Mooring Post		Wr Pt, Wr T Water Point, Water Tap
	MS Mile Stone		W Well
	NTL Normal Tidal Limit		Wd Pp Wind Pump

Large-Scale National Grid Data 1:2,500 and 1:1,250

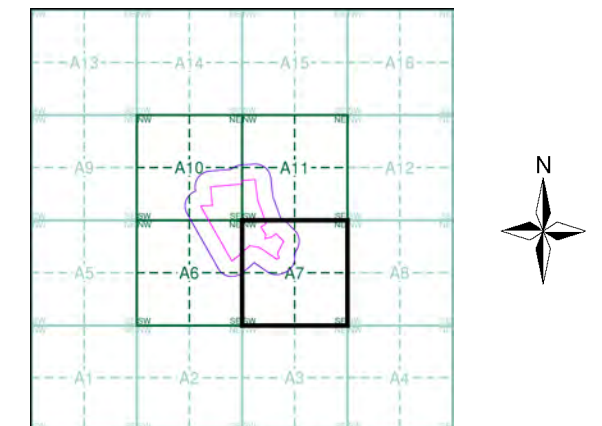
	Cliff		Slopes
	Rock		Rock (scattered)
	Boulders		Boulders (scattered)
	Positioned Boulder		Scree
	Non-Coniferous Tree (surveyed)		Coniferous Tree (surveyed)
	Non-Coniferous Trees (not surveyed)		Coniferous Trees (not surveyed)
	Orchard Tree		Scrub
	Coppice, Osier		Reeds
	Rough Grassland		Heath
	Direction of water flow		Triangulation Station
	Electricity Transmission Line		Electricity Pylon
	Bench Mark		Buildings with Building Seed
	Roofed Building		Glazed Roof Building
	Civil parish/community boundary		
	District boundary		
	County boundary		
	Boundary post/stone		
	Boundary mereing symbol (note: these always appear in opposed pairs or groups of three)		
	Bks Barracks		P Pillar, Pole or Post
	Bty Battery		PO Post Office
	Cem Cemetery		PC Public Convenience
	Chy Chimney		Pp Pump
	Cis Cistern		Ppg Sta Pumping Station
	Disntd Rly Dismantled Railway		PW Place of Worship
	El Gen Sta Electricity Generating Station		Sewage Ppg Sta Sewage Pumping Station
	EI P Electricity Pole, Pillar		SB, S Br Signal Box or Bridge
	El Sub Sta Electricity Sub Station		SP, SL Signal Post or Light
	FB Filter Bed		Spr Spring
	Fn / D Fn Fountain / Drinking Ftn.		Tk Tank or Track
	Gas Gov Gas Valve Compound		Tr Trough
	GVC Gas Governor		Wd Pp Wind Pump
	GP Guide Post		Wr Pt, Wr T Water Point, Water Tap
	MH Manhole		Wks Works (building or area)
	MP, MS Mile Post or Mile Stone		W Well



Geo-Environmental Historical Mapping & Photography included:

Mapping Type	Scale	Date	Pg
Sussex	1:2,500	1875	2
Sussex	1:2,500	1897	3
Sussex	1:2,500	1912	4
Sussex	1:2,500	1932	5
Ordnance Survey Plan	1:2,500	1976 - 1977	6
Additional SIMs	1:2,500	1987 - 1989	7
Additional SIMs	1:2,500	1989	8
Ordnance Survey Plan	1:1,250	1992	9
Additional SIMs	1:1,250	1992	10
Large-Scale National Grid Data	1:1,250	1993	11
Large-Scale National Grid Data	1:1,250	1993 - 1994	12
Large-Scale National Grid Data	1:1,250	1994 - 1995	13
Large-Scale National Grid Data	1:1,250	1995	14
Large-Scale National Grid Data	1:1,250	1995	15
Large-Scale National Grid Data	1:1,250	1996	16
Large-Scale National Grid Data	1:1,250	1996	17
Large-Scale National Grid Data	1:1,250	1996	18
Historical Aerial Photography	1:2,500	1999	19

Historical Map - Segment A7



Order Details

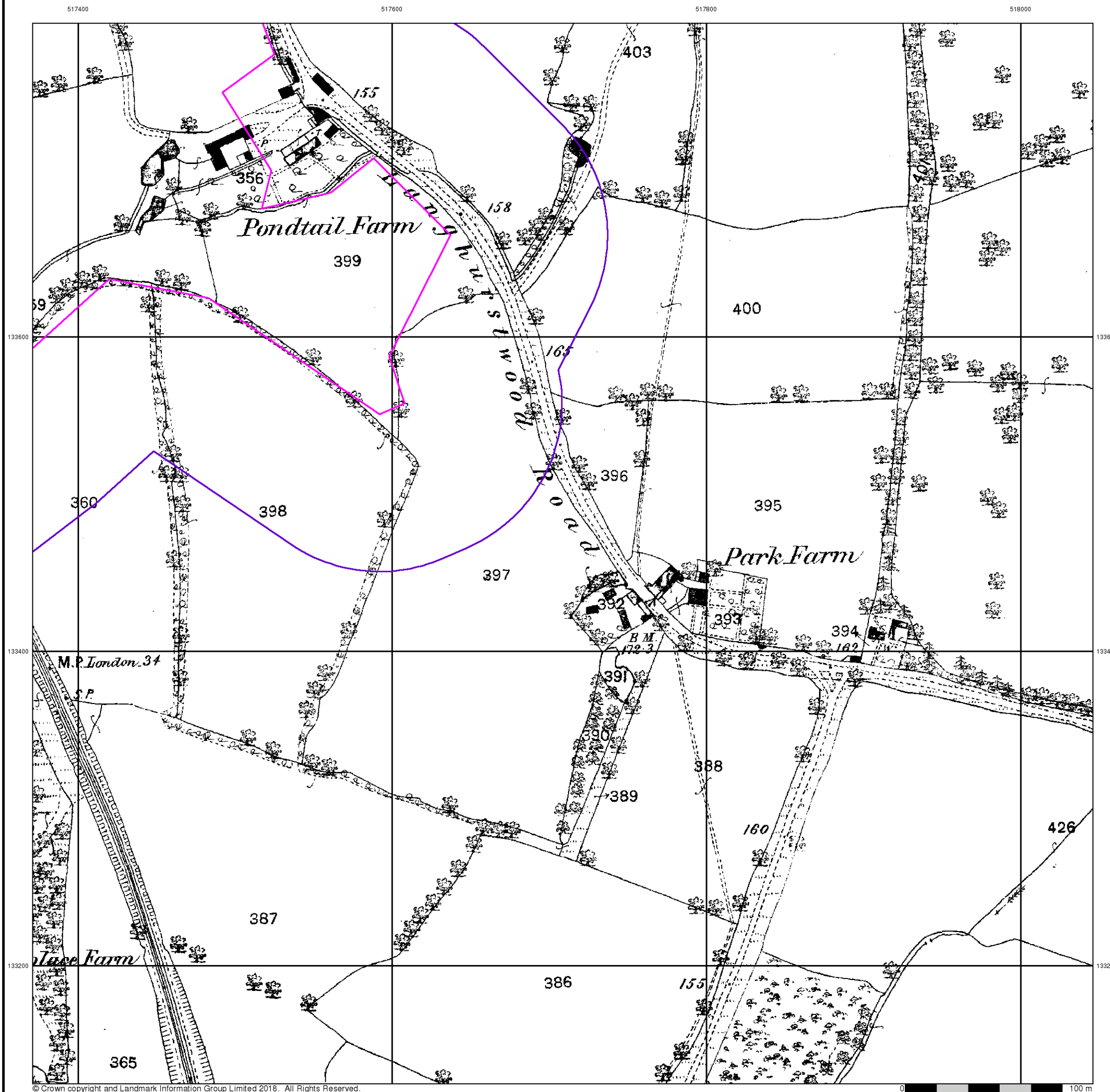
Order Number: 186643744_1_1
Customer Ref: GE17826
National Grid Reference: 517380, 133790
Slice: A
Site Area (Ha): 14.86
Search Buffer (m): 100

Site Details

2 Graylands Farm Cottages, Langhurstwood Road,
HORSHAM, RH12 4QD

Landmark
INFORMATION GROUP

Tel: 0844 844 9952
Fax: 0844 844 9951
Web: www.envirocheck.co.uk



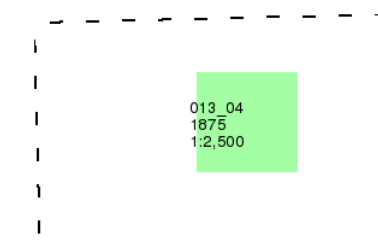
**Geo-Environmental
Sussex**

Published 1875

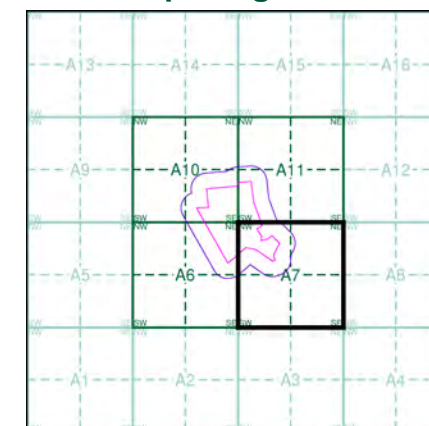
Source map scale - 1:2,500

The historical maps shown were reproduced from maps predominantly held at the scale adopted for England, Wales and Scotland in the 1840's. In 1854 the 1:2,500 scale was adopted for mapping urban areas and by 1896 it covered the whole of what were considered to be the cultivated parts of Great Britain. The published date given below is often some years later than the surveyed date. Before 1938, all OS maps were based on the Cassini Projection, with independent surveys of a single county or group of counties, giving rise to significant inaccuracies in outlying areas.

Map Name(s) and Date(s)



Historical Map - Segment A7



Order Details

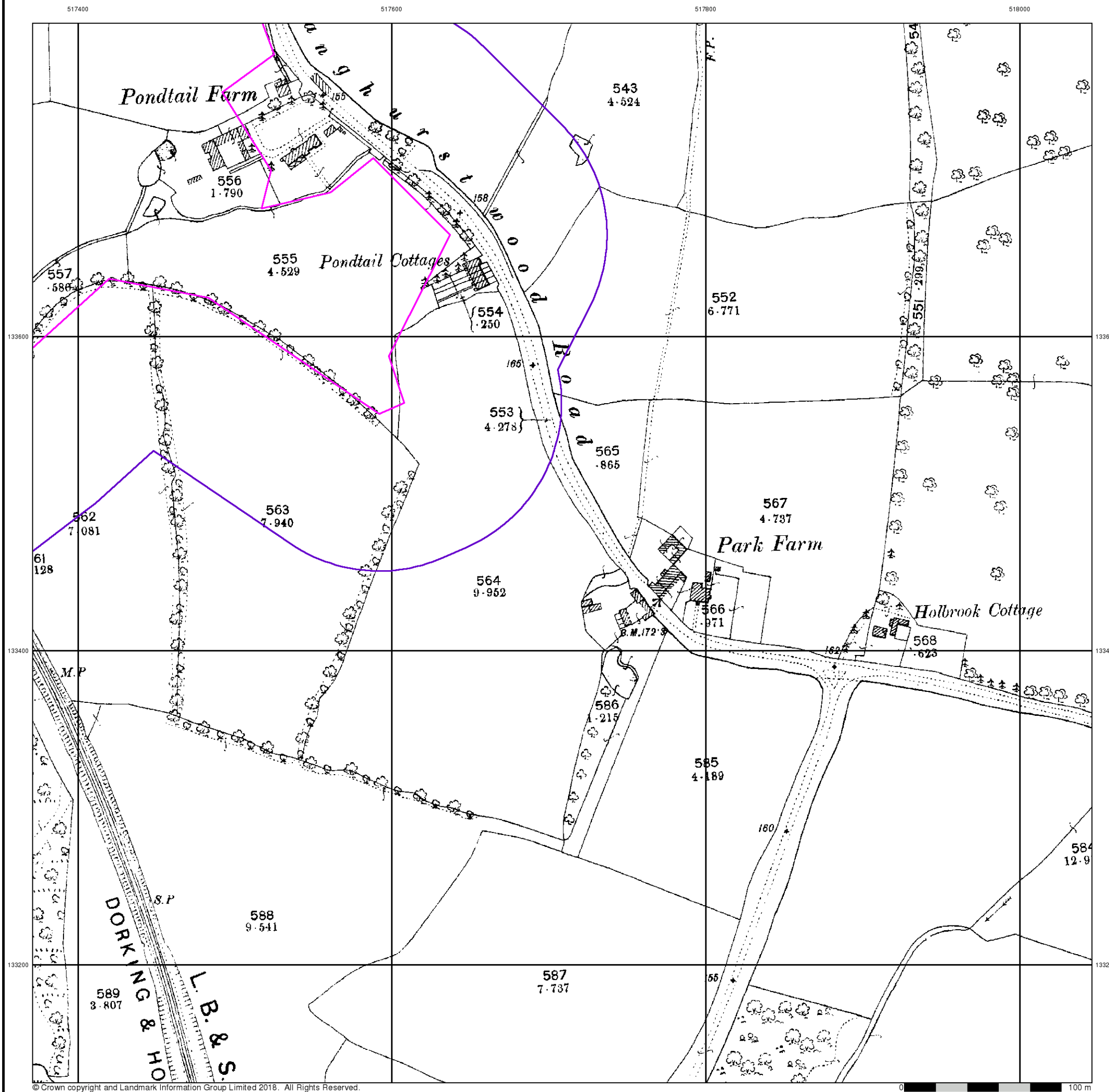
Order Number: 186643744_1_1
Customer Ref: GE17826
National Grid Reference: 517380, 133790
Slice: A
Site Area (Ha): 14.86
Search Buffer (m): 100

Site Details

2 Graylands Farm Cottages, Langhurstwood Road,
HORSHAM, RH12 4QD

Landmark
INFORMATION GROUP

Tel: 0844 844 9952
Fax: 0844 844 9951
Web: www.envirocheck.co.uk



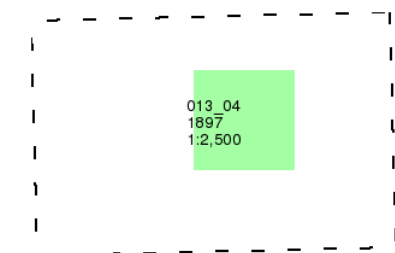
**Geo-Environmental
Sussex**

Published 1897

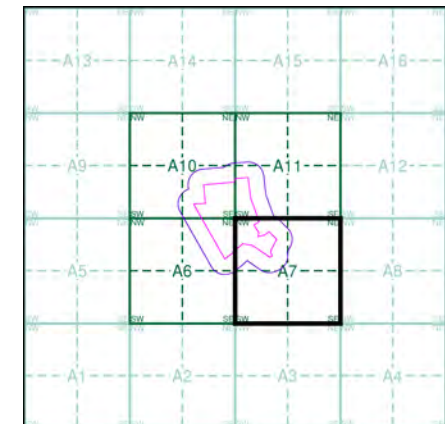
Source map scale - 1:2,500

The historical maps shown were reproduced from maps predominantly held at the scale adopted for England, Wales and Scotland in the 1840's. In 1854 the 1:2,500 scale was adopted for mapping urban areas and by 1896 it covered the whole of what were considered to be the cultivated parts of Great Britain. The published date given below is often some years later than the surveyed date. Before 1938, all OS maps were based on the Cassini Projection, with independent surveys of a single county or group of counties, giving rise to significant inaccuracies in outlying areas.

Map Name(s) and Date(s)



Historical Map - Segment A7



Order Details

Order Number: 186643744_1_1
Customer Ref: GE17826
National Grid Reference: 517380, 133790
Slice: A
Site Area (Ha): 14.86
Search Buffer (m): 100

Site Details

2 Graylands Farm Cottages, Langhurstwood Road,
HORSHAM, RH12 4QD

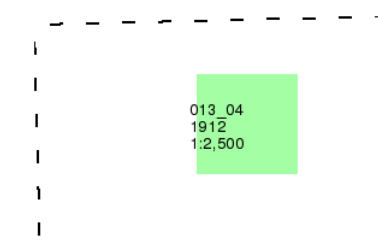
Landmark
INFORMATION GROUP

Tel: 0844 844 9952
Fax: 0844 844 9951
Web: www.envirocheck.co.uk

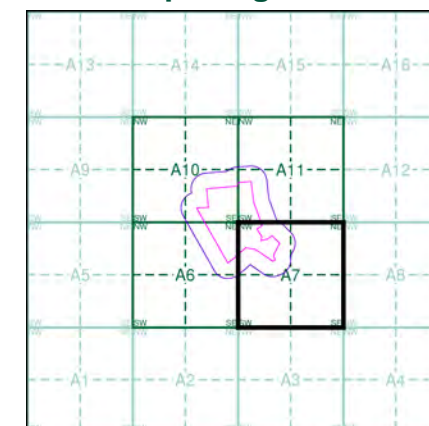


The historical maps shown were reproduced from maps predominantly held at the scale adopted for England, Wales and Scotland in the 1840's. In 1854 the 1:2,500 scale was adopted for mapping urban areas and by 1896 it covered the whole of what were considered to be the cultivated parts of Great Britain. The published date given below is often some years later than the surveyed date. Before 1938, all OS maps were based on the Cassini Projection, with independent surveys of a single county or group of counties, giving rise to significant inaccuracies in outlying areas.

Map Name(s) and Date(s)



Historical Map - Segment A7



Order Details

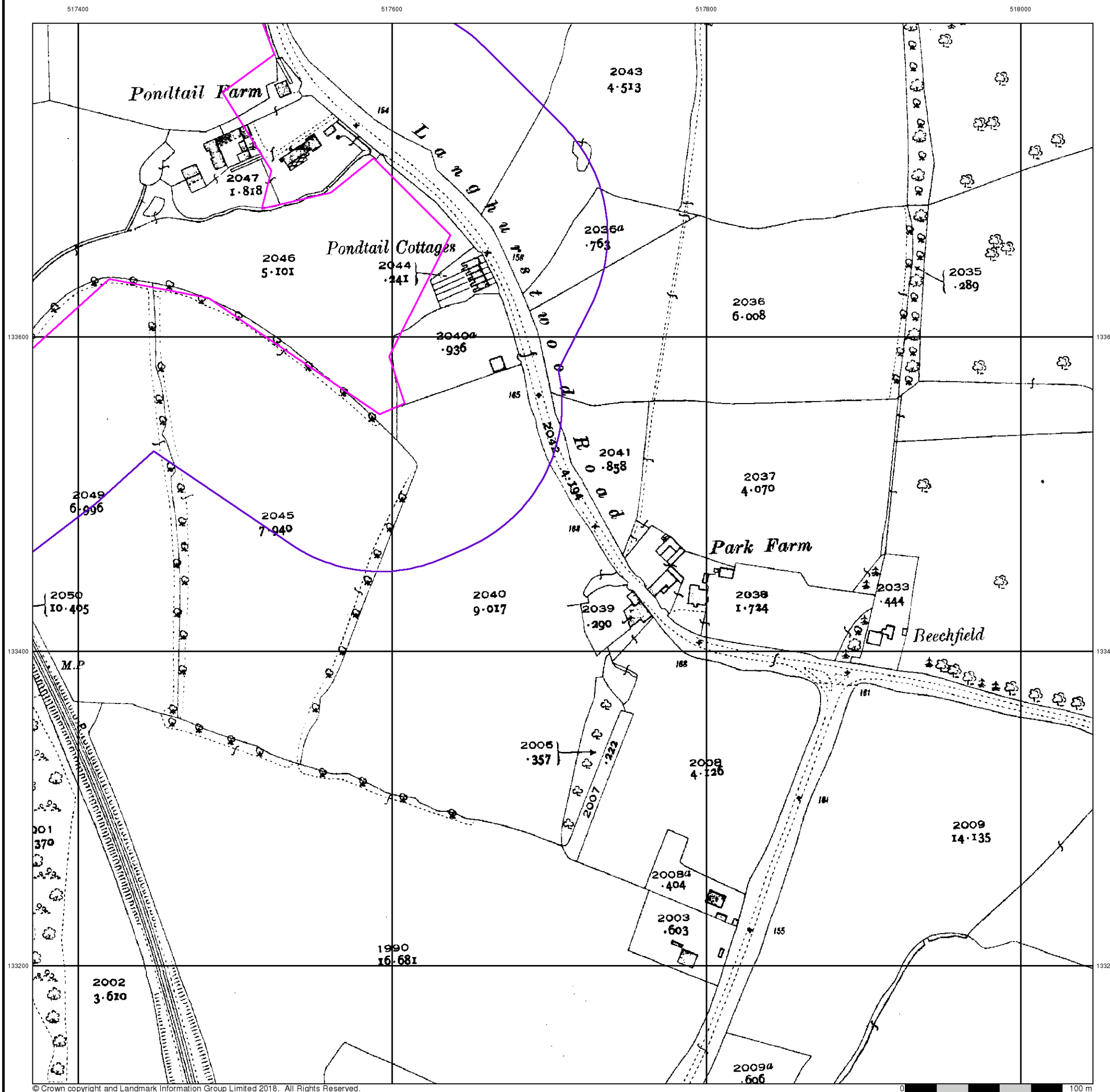
Order Number: 186643744_1_1
Customer Ref: GE17826
National Grid Reference: 517380, 133790
Slice: A
Site Area (Ha): 14.86
Search Buffer (m): 100

Site Details

2 Graylands Farm Cottages, Langhurstwood Road,
HORSHAM, RH12 4QD

Landmark
INFORMATION GROUP

Tel: 0844 844 9952
Fax: 0844 844 9951
Web: www.envirocheck.co.uk



© Crown copyright and Landmark Information Group Limited 2018. All Rights Reserved.



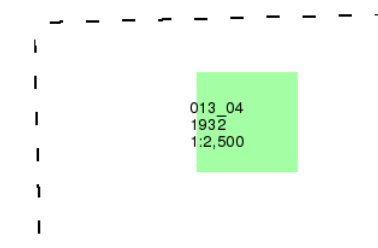
**Geo-Environmental
Sussex**

Published 1932

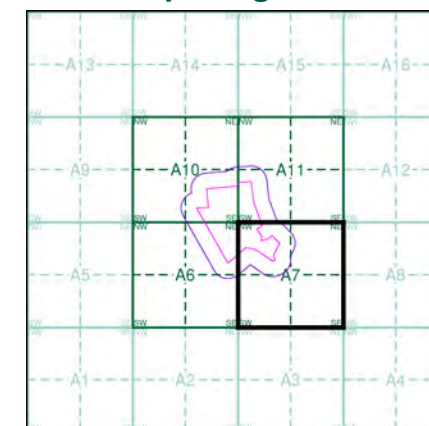
Source map scale - 1:2,500

The historical maps shown were reproduced from maps predominantly held at the scale adopted for England, Wales and Scotland in the 1840's. In 1854 the 1:2,500 scale was adopted for mapping urban areas and by 1896 it covered the whole of what were considered to be the cultivated parts of Great Britain. The published date given below is often some years later than the surveyed date. Before 1938, all OS maps were based on the Cassini Projection, with independent surveys of a single county or group of counties, giving rise to significant inaccuracies in outlying areas.

Map Name(s) and Date(s)



Historical Map - Segment A7



Order Details

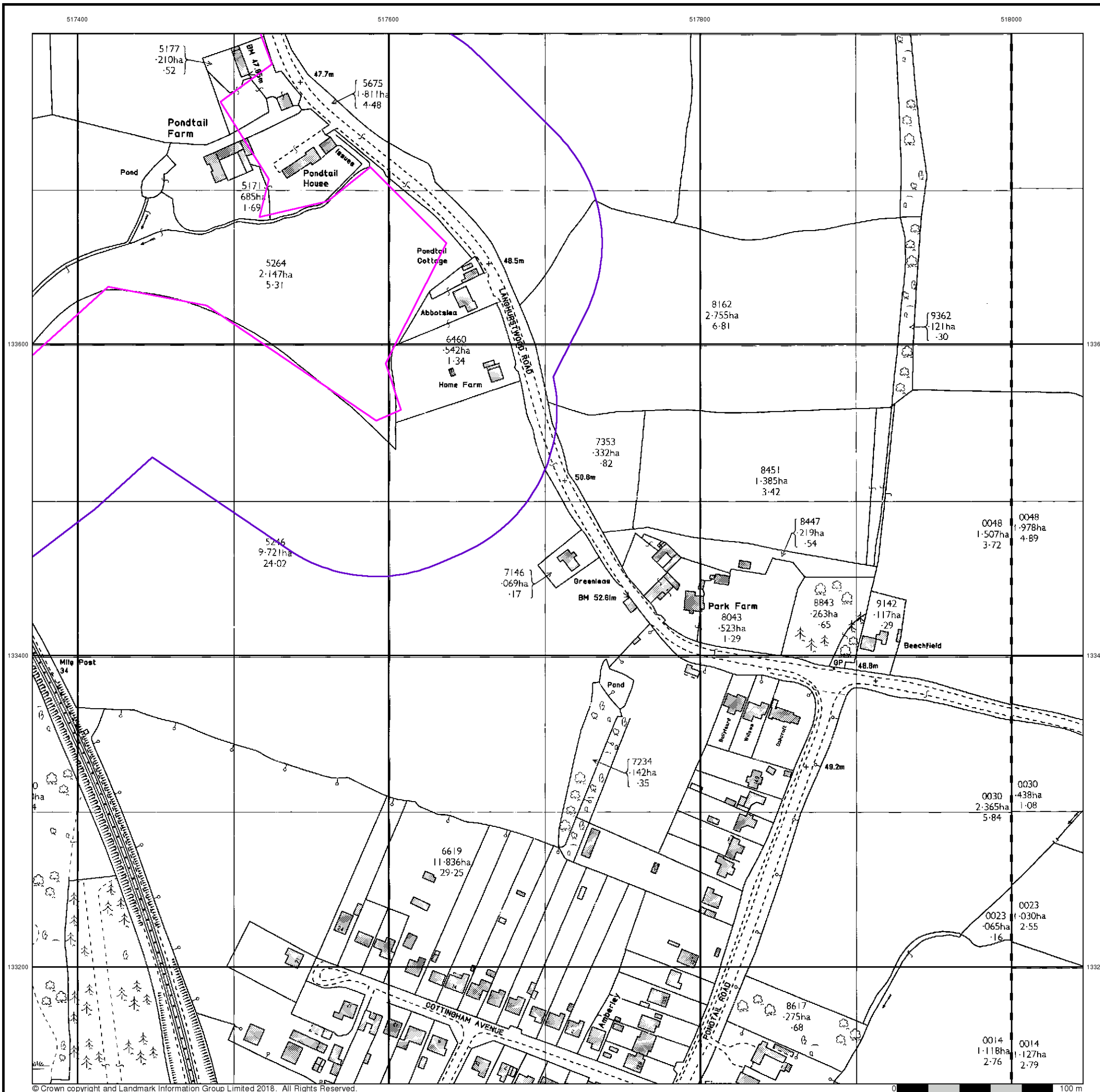
Order Number: 186643744_1_1
Customer Ref: GE17826
National Grid Reference: 517380, 133790
Slice: A
Site Area (Ha): 14.86
Search Buffer (m): 100

Site Details

2 Graylands Farm Cottages, Langhurstwood Road,
HORSHAM, RH12 4QD

Landmark
INFORMATION GROUP

Tel: 0844 844 9952
Fax: 0844 844 9951
Web: www.envirocheck.co.uk



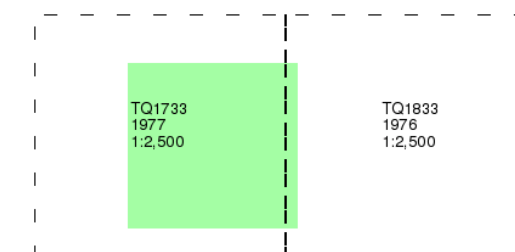
Geo-Environmental Ordnance Survey Plan

Published 1976 - 1977

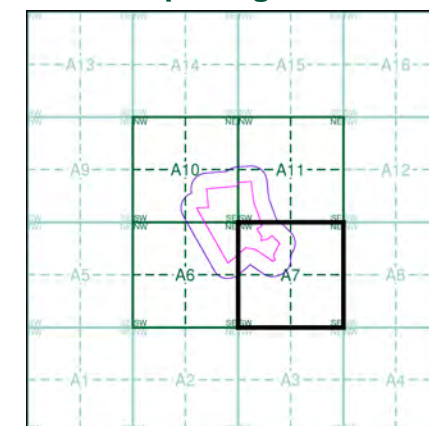
Source map scale - 1:2,500

The historical maps shown were reproduced from maps predominantly held at the scale adopted for England, Wales and Scotland in the 1840's. In 1854 the 1:2,500 scale was adopted for mapping urban areas and by 1896 it covered the whole of what were considered to be the cultivated parts of Great Britain. The published date given below is often some years later than the surveyed date. Before 1938, all OS maps were based on the Cassini Projection, with independent surveys of a single county or group of counties, giving rise to significant inaccuracies in outlying areas.

Map Name(s) and Date(s)



Historical Map - Segment A7



Order Details

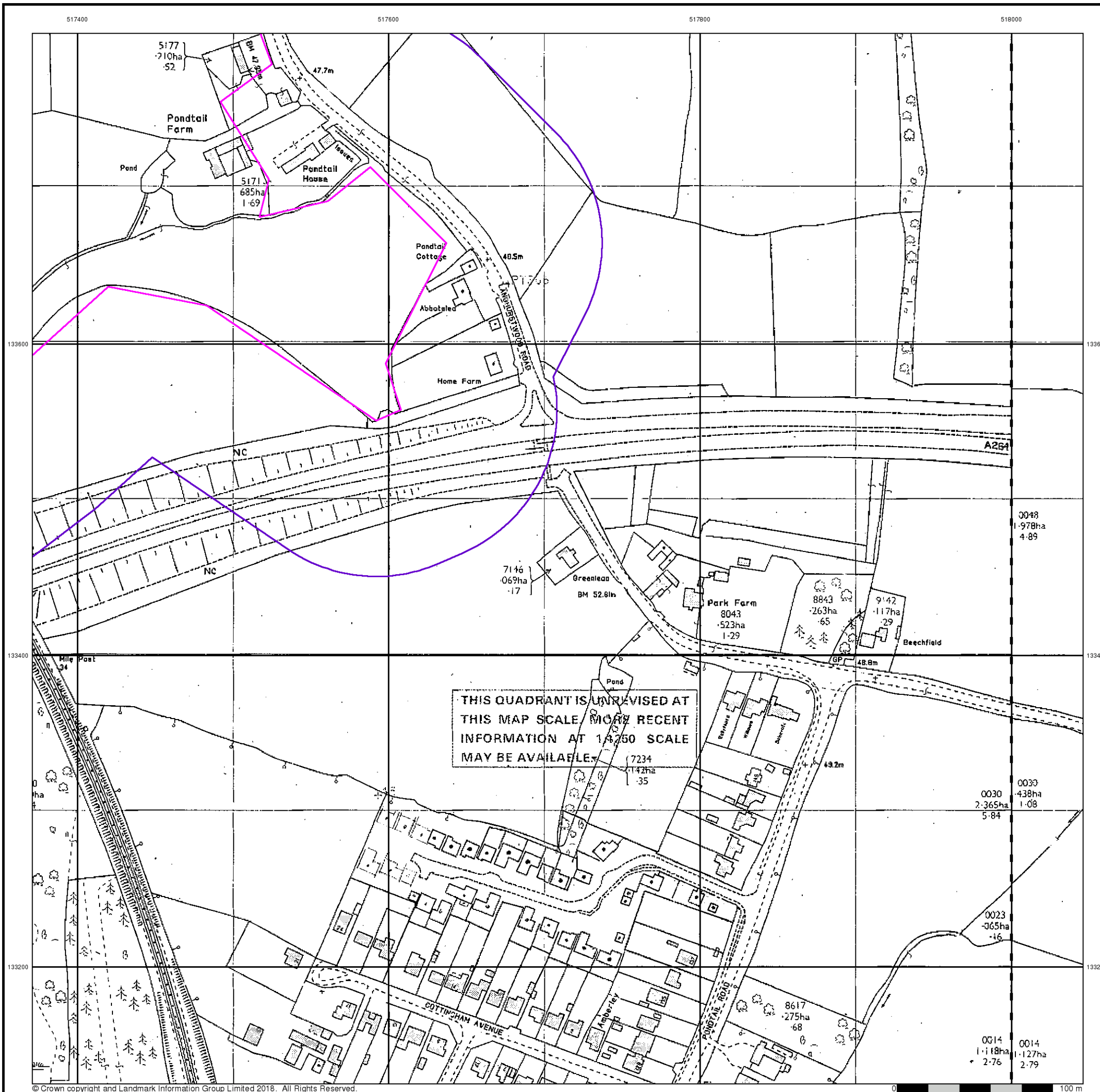
Order Number: 186643744_1_1
Customer Ref: GE17826
National Grid Reference: 517380, 133790
Slice: A
Site Area (Ha): 14.86
Search Buffer (m): 100

Site Details

2 Graylands Farm Cottages, Langhurstwood Road,
HORSHAM, RH12 4QD

Landmark
INFORMATION GROUP

Tel: 0844 844 9952
Fax: 0844 844 9951
Web: www.envirocheck.co.uk



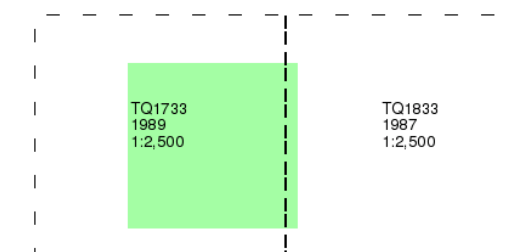
Geo-Environmental Additional SIMs

Published 1987 - 1989

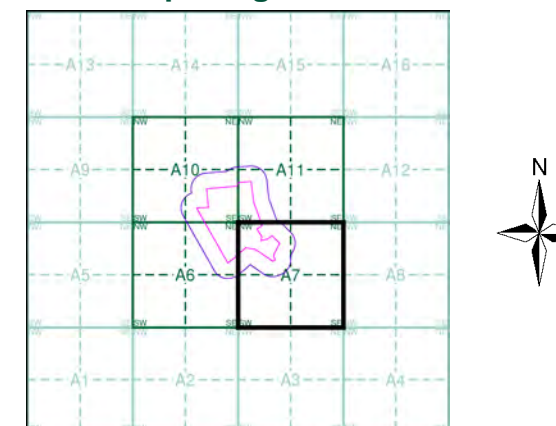
Source map scale - 1:2,500

The SIM cards (Ordnance Survey's 'Survey of Information on Microfilm') are further, minor editions of mapping which were produced and published in between the main editions as an area was updated. They date from 1947 to 1994, and contain detailed information on buildings, roads and land-use. These maps were produced at both 1:2,500 and 1:1,250 scales.

Map Name(s) and Date(s)



Historical Map - Segment A7



Order Details


Order Number: 186643744_1_1
Customer Ref: GE17826
National Grid Reference: 517380, 133790
Slice: A
Site Area (Ha): 14.86
Search Buffer (m): 100

Site Details

2 Graylands Farm Cottages, Langhurstwood Road,
HORSHAM, RH12 4QD

Landmark
INFORMATION GROUP

Tel: 0844 844 9952
Fax: 0844 844 9951
Web: www.envirocheck.co.uk



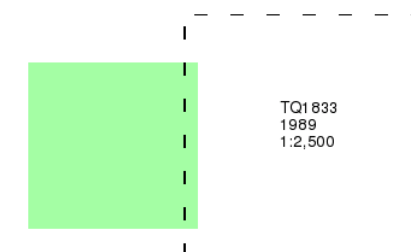
Geo-Environmental Additional SIMs

Published 1989

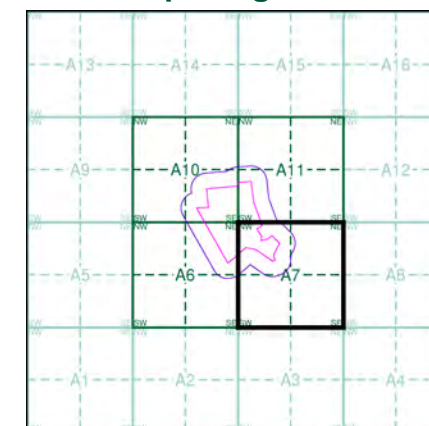
Source map scale - 1:2,500

The SIM cards (Ordnance Survey's 'Survey of Information on Microfilm') are further, minor editions of mapping which were produced and published in between the main editions as an area was updated. They date from 1947 to 1994, and contain detailed information on buildings, roads and land-use. These maps were produced at both 1:2,500 and 1:1,250 scales.

Map Name(s) and Date(s)



Historical Map - Segment A7



Order Details

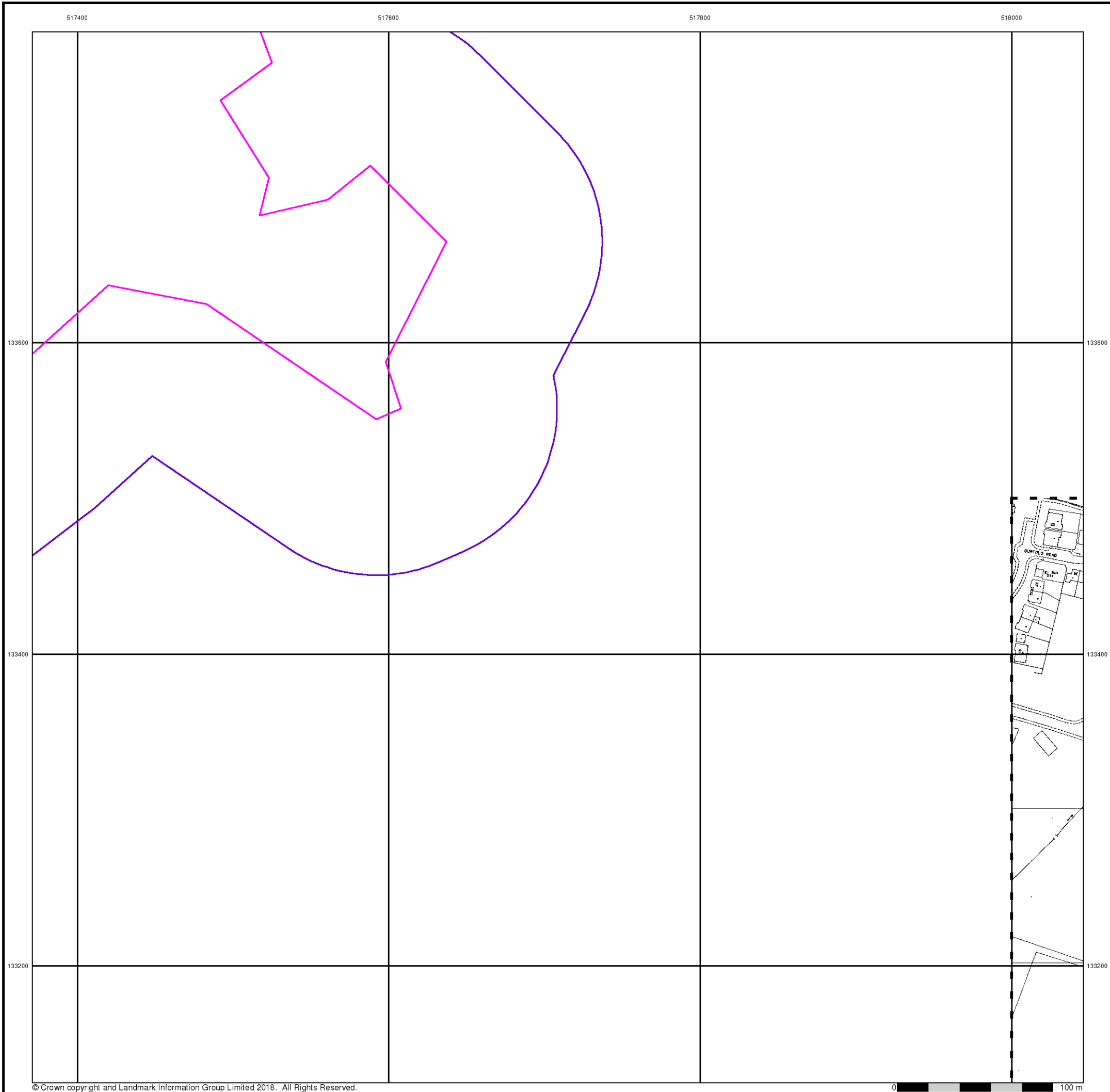
Order Number: 186643744_1_1
Customer Ref: GE17826
National Grid Reference: 517380, 133790
Slice: A
Site Area (Ha): 14.86
Search Buffer (m): 100

Site Details

2 Graylands Farm Cottages, Langhurstwood Road,
HORSHAM, RH12 4QD

Landmark
INFORMATION GROUP

Tel: 0844 844 9952
Fax: 0844 844 9951
Web: www.envirocheck.co.uk



© Crown copyright and Landmark Information Group Limited 2018. All Rights Reserved.

0 100 m



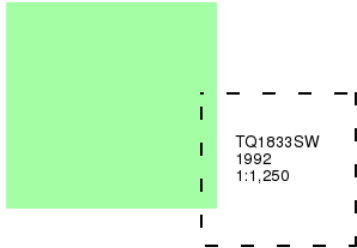
Geo-Environmental Ordnance Survey Plan

Published 1992

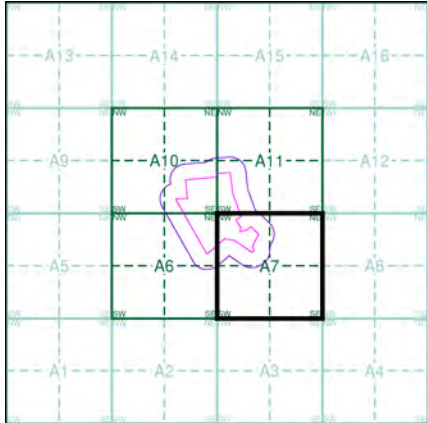
Source map scale - 1:1,250

The historical maps shown were reproduced from maps predominantly held at the scale adopted for England, Wales and Scotland in the 1840's. In 1854 the 1:2,500 scale was adopted for mapping urban areas and by 1896 it covered the whole of what were considered to be the cultivated parts of Great Britain. The published date given below is often some years later than the surveyed date. Before 1938, all OS maps were based on the Cassini Projection, with independent surveys of a single county or group of counties, giving rise to significant inaccuracies in outlying areas.

Map Name(s) and Date(s)



Historical Map - Segment A7



Order Details

Order Number: 186643744_1_1
Customer Ref: GE17826
National Grid Reference: 517380, 133790
Slice: A
Site Area (Ha): 14.86
Search Buffer (m): 100

Site Details

2 Graylands Farm Cottages, Langhurstwood Road,
HORSHAM, RH12 4QD



Tel: 0844 844 9952
Fax: 0844 844 9951
Web: www.envirocheck.co.uk



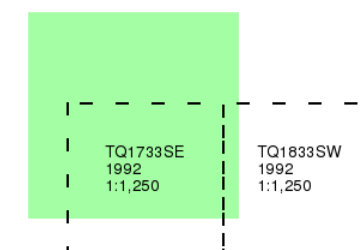
Geo-Environmental Additional SIMs

Published 1992

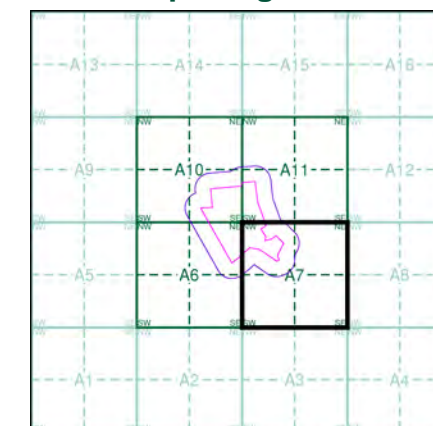
Source map scale - 1:1,250

The SIM cards (Ordnance Survey's 'Survey of Information on Microfilm') are further, minor editions of mapping which were produced and published in between the main editions as an area was updated. They date from 1947 to 1994, and contain detailed information on buildings, roads and land-use. These maps were produced at both 1:2,500 and 1:1,250 scales.

Map Name(s) and Date(s)



Historical Map - Segment A7



Order Details

Order Number: 186643744_1_1
Customer Ref: GE17826
National Grid Reference: 517380, 133790
Slice: A
Site Area (Ha): 14.86
Search Buffer (m): 100

Site Details

2 Graylands Farm Cottages, Langhurstwood Road,
HORSHAM, RH12 4QD

Landmark
INFORMATION GROUP

Tel: 0844 844 9952
Fax: 0844 844 9951
Web: www.envirocheck.co.uk



Geo-Environmental Large-Scale National Grid Data

Published 1993

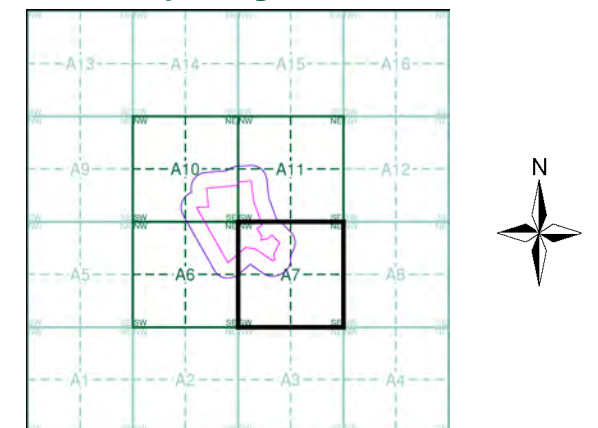
Source map scale - 1:1,250

'Large Scale National Grid Data' superseded SIM cards (Ordnance Survey's 'Survey of Information on Microfilm') in 1992, and continued to be produced until 1999. These maps were the fore-runners of digital mapping and so provide detailed information on houses and roads, but tend to show less topographic features such as vegetation. These maps were produced at both 1:2,500 and 1:1,250 scales.

Map Name(s) and Date(s)

TQ1733NW 1993 1:1,250	TQ1733NE 1993 1:1,250	TQ1833NW 1993 1:1,250
TQ1733SW 1993 1:1,250	TQ1733SE 1993 1:1,250	TQ1833SW 1993 1:1,250

Historical Map - Segment A7



Order Details

Order Number: 186643744_1_1
Customer Ref: GE17826
National Grid Reference: 517380, 133790
Slice: A
Site Area (Ha): 14.86
Search Buffer (m): 100

Site Details

2 Graylands Farm Cottages, Langhurstwood Road,
HORSHAM, RH12 4QD

Landmark
INFORMATION GROUP

Tel: 0844 844 9952
Fax: 0844 844 9951
Web: www.envirocheck.co.uk



© Crown copyright and Landmark Information Group Limited 2018. All Rights Reserved.

0 100 m



Geo-Environmental Large-Scale National Grid Data

Published 1993 - 1994

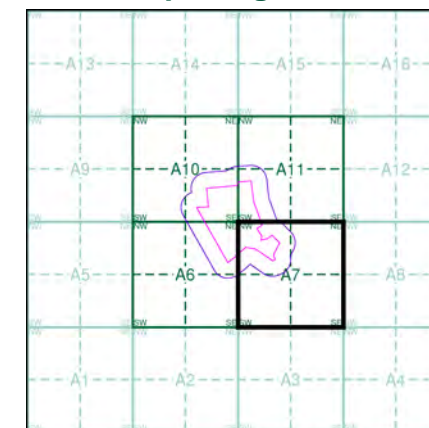
Source map scale - 1:1,250

'Large Scale National Grid Data' superseded SIM cards (Ordnance Survey's 'Survey of Information on Microfilm') in 1992, and continued to be produced until 1999. These maps were the fore-runners of digital mapping and so provide detailed information on houses and roads, but tend to show less topographic features such as vegetation. These maps were produced at both 1:2,500 and 1:1,250 scales.

Map Name(s) and Date(s)

TQ1733SW 1994 1:1,250	TQ1733SE 1994 1:1,250	TQ1833SW 1993 1:1,250
-----------------------------	-----------------------------	-----------------------------

Historical Map - Segment A7



Order Details

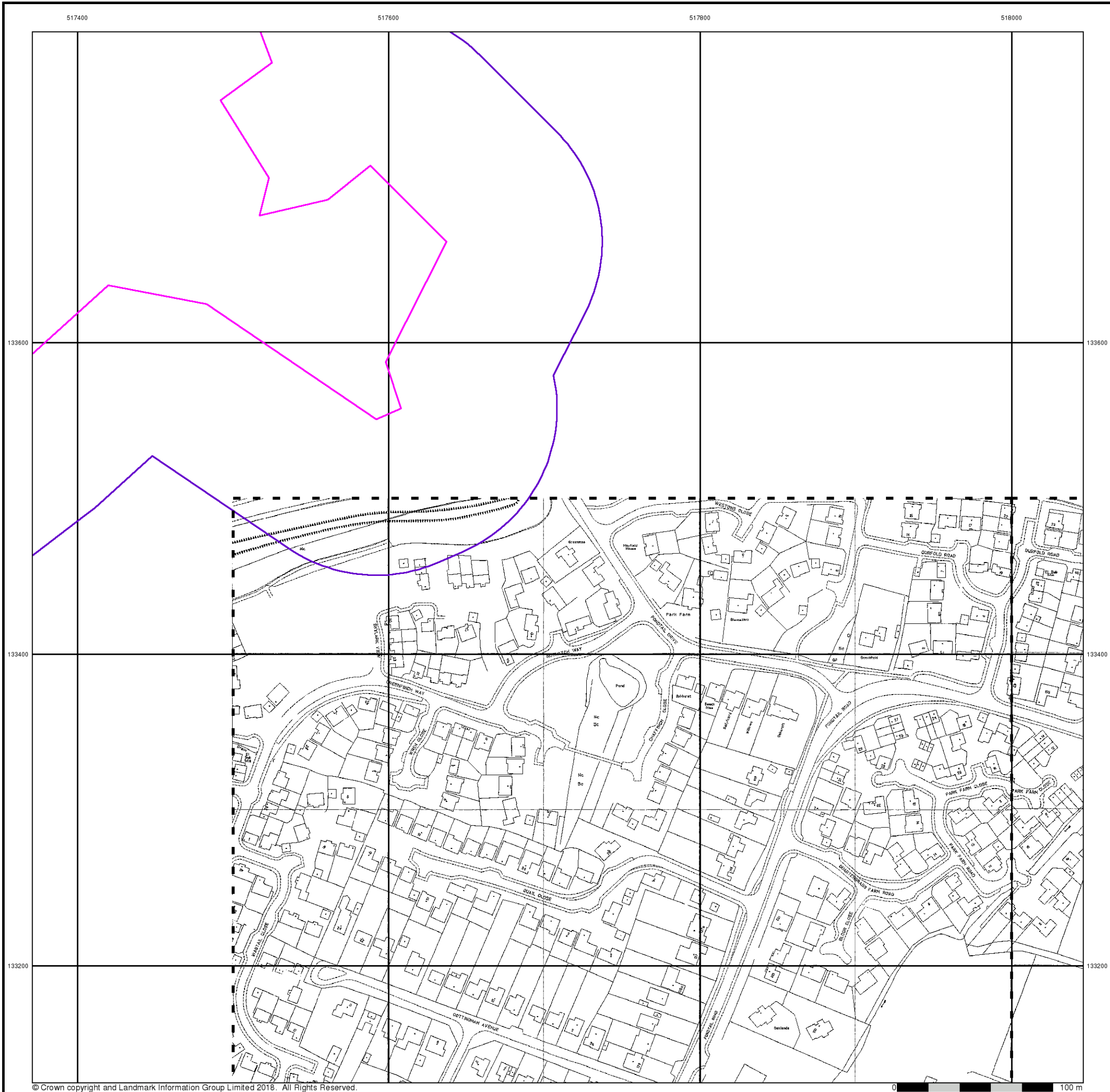
Order Number: 186643744_1_1
Customer Ref: GE17826
National Grid Reference: 517380, 133790
Slice: A
Site Area (Ha): 14.86
Search Buffer (m): 100

Site Details

2 Graylands Farm Cottages, Langhurstwood Road,
HORSHAM, RH12 4QD

Landmark
INFORMATION GROUP

Tel: 0844 844 9952
Fax: 0844 844 9951
Web: www.envirocheck.co.uk



© Crown copyright and Landmark Information Group Limited 2018. All Rights Reserved.

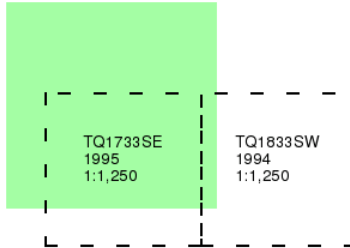
0 100 m



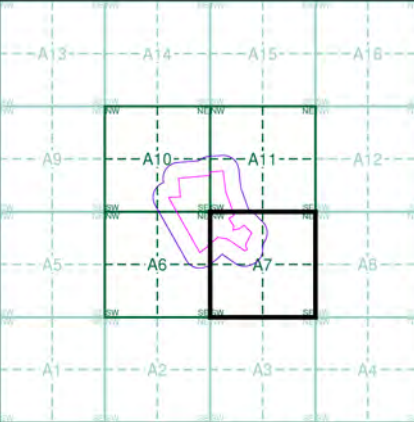
Geo-Environmental
Large-Scale National Grid Data
Published 1994 - 1995
Source map scale - 1:1,250

'Large Scale National Grid Data' superseded SIM cards (Ordnance Survey's 'Survey of Information on Microfilm') in 1992, and continued to be produced until 1999. These maps were the fore-runners of digital mapping and so provide detailed information on houses and roads, but tend to show less topographic features such as vegetation. These maps were produced at both 1:2,500 and 1:1,250 scales.

Map Name(s) and Date(s)



Historical Map - Segment A7



Order Details


Order Number: 186643744_1_1
Customer Ref: GE17826
National Grid Reference: 517380, 133790
Slice: A
Site Area (Ha): 14.86
Search Buffer (m): 100

Site Details

2 Graylands Farm Cottages, Langhurstwood Road,
HORSHAM, RH12 4QD



Tel: 0844 844 9952
Fax: 0844 844 9951
Web: www.envirocheck.co.uk



© Crown copyright and Landmark Information Group Limited 2018. All Rights Reserved.



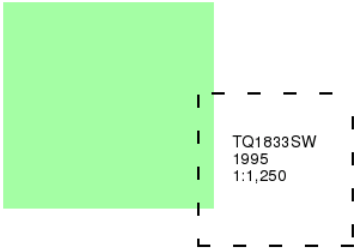
**Geo-Environmental
Large-Scale National Grid Data**

Published 1995

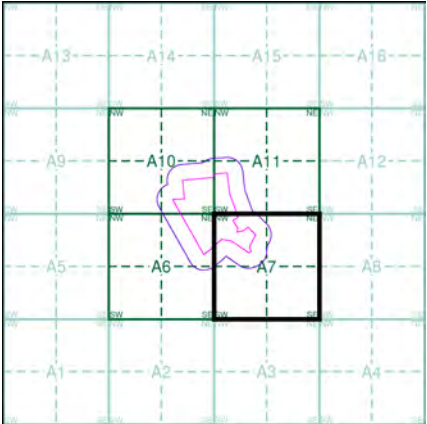
Source map scale - 1:1,250

'Large Scale National Grid Data' superseded SIM cards (Ordnance Survey's 'Survey of Information on Microfilm') in 1992, and continued to be produced until 1999. These maps were the fore-runners of digital mapping and so provide detailed information on houses and roads, but tend to show less topographic features such as vegetation. These maps were produced at both 1:2,500 and 1:1,250 scales.

Map Name(s) and Date(s)



Historical Map - Segment A7



Order Details


Order Number: 186643744_1_1
Customer Ref: GE17826
National Grid Reference: 517380, 133790
Slice: A
Site Area (Ha): 14.86
Search Buffer (m): 100

Site Details

2 Graylands Farm Cottages, Langhurstwood Road,
HORSHAM, RH12 4QD



Tel: 0844 844 9952
Fax: 0844 844 9951
Web: www.envirocheck.co.uk



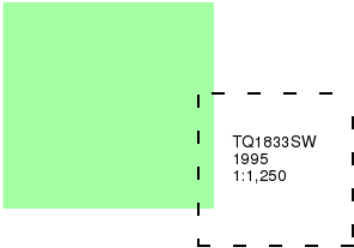
© Crown copyright and Landmark Information Group Limited 2018. All Rights Reserved.



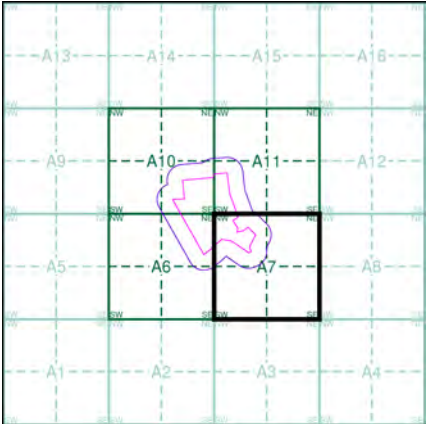
Geo-Environmental
Large-Scale National Grid Data
Published 1995
Source map scale - 1:1,250

'Large Scale National Grid Data' superseded SIM cards (Ordnance Survey's 'Survey of Information on Microfilm') in 1992, and continued to be produced until 1999. These maps were the fore-runners of digital mapping and so provide detailed information on houses and roads, but tend to show less topographic features such as vegetation. These maps were produced at both 1:2,500 and 1:1,250 scales.

Map Name(s) and Date(s)



Historical Map - Segment A7



Order Details

Order Number: 186643744_1_1
Customer Ref: GE17826
National Grid Reference: 517380, 133790
Slice: A
Site Area (Ha): 14.86
Search Buffer (m): 100

Site Details

2 Graylands Farm Cottages, Langhurstwood Road,
HORSHAM, RH12 4QD



Tel: 0844 844 9952
Fax: 0844 844 9951
Web: www.envirocheck.co.uk



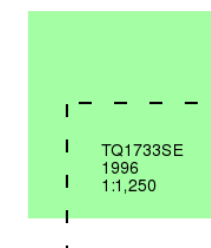
Geo-Environmental Large-Scale National Grid Data

Published 1996

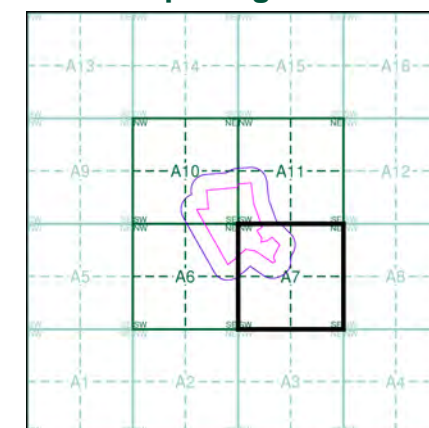
Source map scale - 1:1,250

'Large Scale National Grid Data' superseded SIM cards (Ordnance Survey's 'Survey of Information on Microfilm') in 1992, and continued to be produced until 1999. These maps were the fore-runners of digital mapping and so provide detailed information on houses and roads, but tend to show less topographic features such as vegetation. These maps were produced at both 1:2,500 and 1:1,250 scales.

Map Name(s) and Date(s)



Historical Map - Segment A7



Order Details

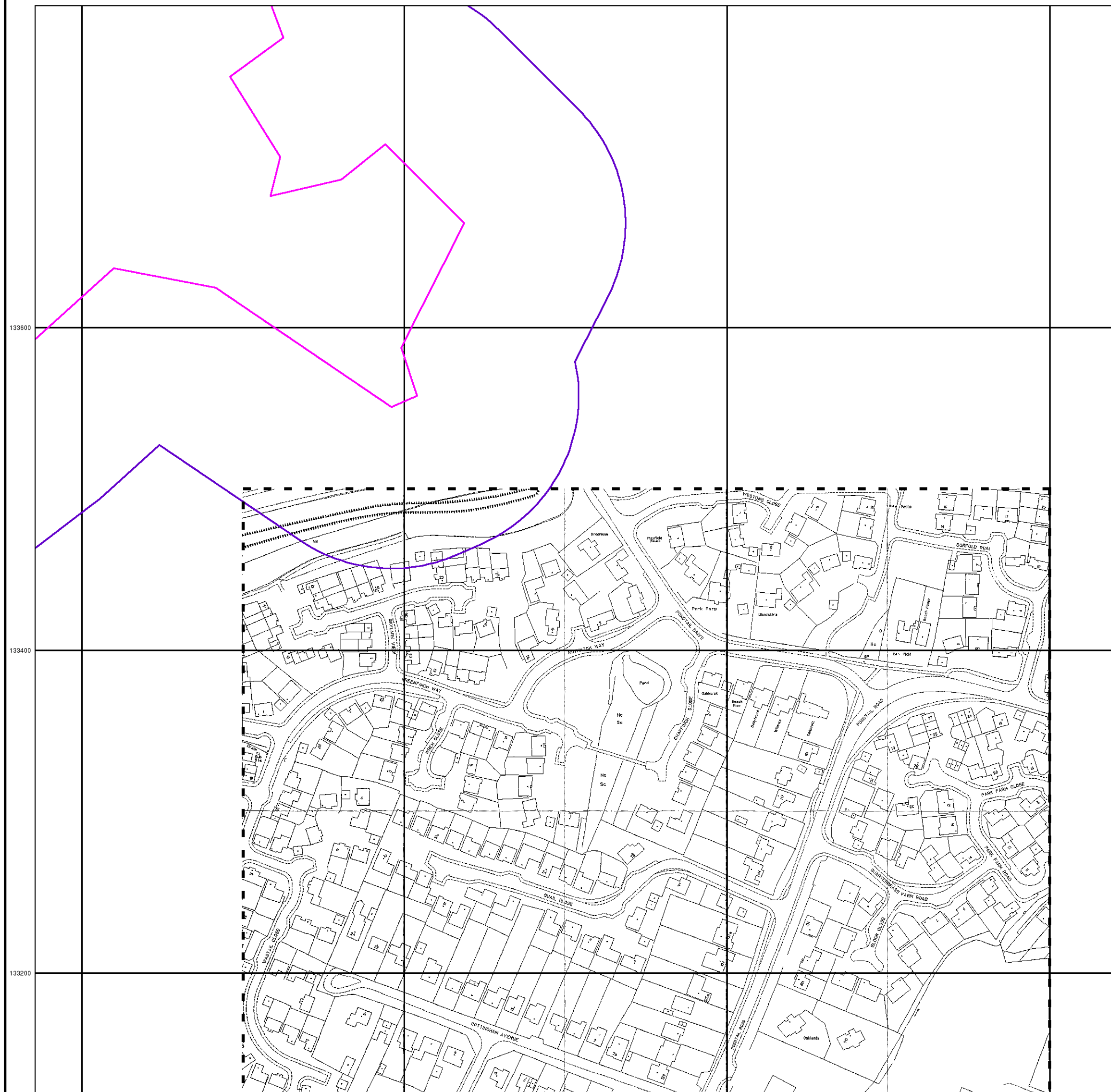
Order Number: 186643744_1_1
Customer Ref: GE17826
National Grid Reference: 517380, 133790
Slice: A
Site Area (Ha): 14.86
Search Buffer (m): 100

Site Details

2 Graylands Farm Cottages, Langhurstwood Road,
HORSHAM, RH12 4QD

Landmark
INFORMATION GROUP

Tel: 0844 844 9952
Fax: 0844 844 9951
Web: www.envirocheck.co.uk





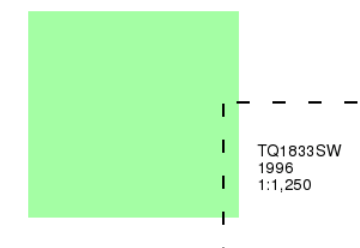
Geo-Environmental Large-Scale National Grid Data

Published 1996

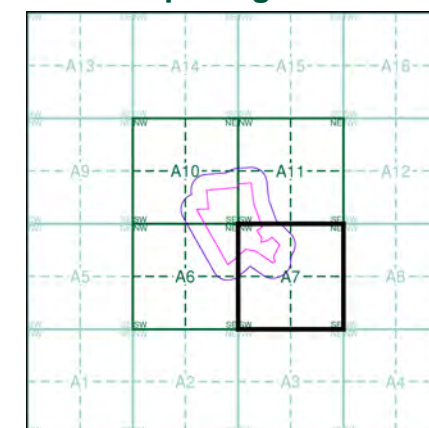
Source map scale - 1:1,250

'Large Scale National Grid Data' superseded SIM cards (Ordnance Survey's 'Survey of Information on Microfilm') in 1992, and continued to be produced until 1999. These maps were the fore-runners of digital mapping and so provide detailed information on houses and roads, but tend to show less topographic features such as vegetation. These maps were produced at both 1:2,500 and 1:1,250 scales.

Map Name(s) and Date(s)



Historical Map - Segment A7



Order Details


Order Number: 186643744_1_1
Customer Ref: GE17826
National Grid Reference: 517380, 133790
Slice: A
Site Area (Ha): 14.86
Search Buffer (m): 100

Site Details

2 Graylands Farm Cottages, Langhurstwood Road,
HORSHAM, RH12 4QD

Landmark
INFORMATION GROUP

Tel: 0844 844 9952
Fax: 0844 844 9951
Web: www.envirocheck.co.uk





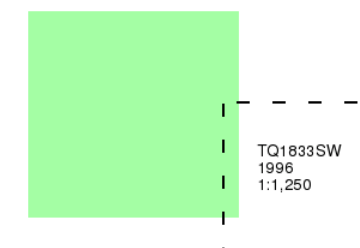
Geo-Environmental Large-Scale National Grid Data

Published 1996

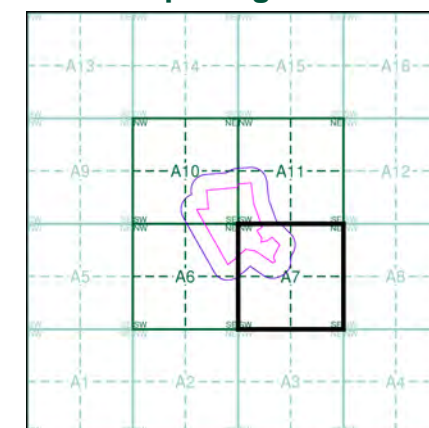
Source map scale - 1:1,250

'Large Scale National Grid Data' superseded SIM cards (Ordnance Survey's 'Survey of Information on Microfilm') in 1992, and continued to be produced until 1999. These maps were the fore-runners of digital mapping and so provide detailed information on houses and roads, but tend to show less topographic features such as vegetation. These maps were produced at both 1:2,500 and 1:1,250 scales.

Map Name(s) and Date(s)



Historical Map - Segment A7



Order Details


Order Number: 186643744_1_1
Customer Ref: GE17826
National Grid Reference: 517380, 133790
Slice: A
Site Area (Ha): 14.86
Search Buffer (m): 100

Site Details

2 Graylands Farm Cottages, Langhurstwood Road,
HORSHAM, RH12 4QD

Landmark
INFORMATION GROUP

Tel: 0844 844 9952
Fax: 0844 844 9951
Web: www.envirocheck.co.uk



517400

517600

517800

518000

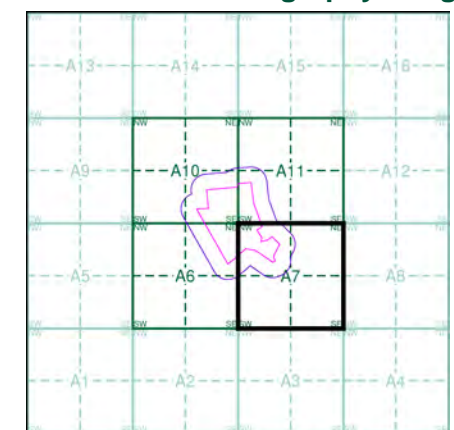


Geo-Environmental Historical Aerial Photography

Published 1999

This aerial photography was produced by Getmapping, these vertical aerial photographs provide a seamless, full colour survey of the whole of Great Britain

Historical Aerial Photography - Segment A7



Order Details

Order Number: 186643744_1_1
 Customer Ref: GE17826
 National Grid Reference: 517380, 133790
 Slice: A
 Site Area (Ha): 14.86
 Search Buffer (m): 100

Site Details

2 Graylands Farm Cottages, Langhurstwood Road,
 HORSHAM, RH12 4QD

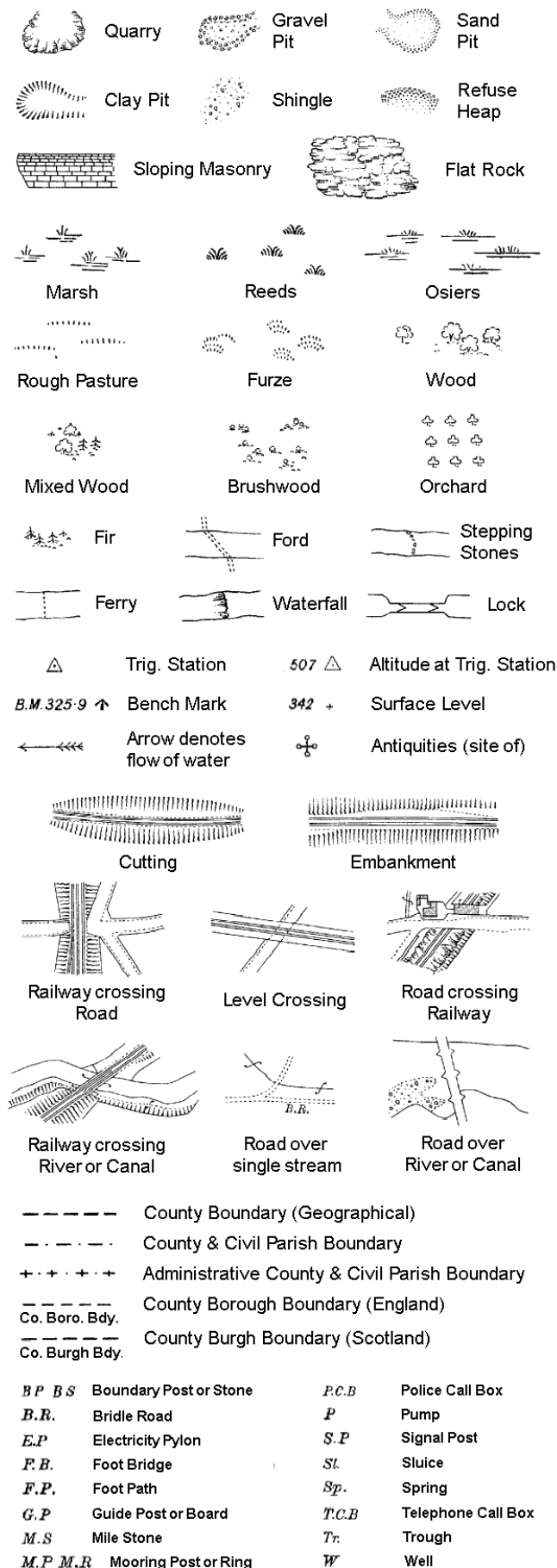
Landmark
 INFORMATION GROUP

Tel: 0844 844 9952
 Fax: 0844 844 9951
 Web: www.envirocheck.co.uk

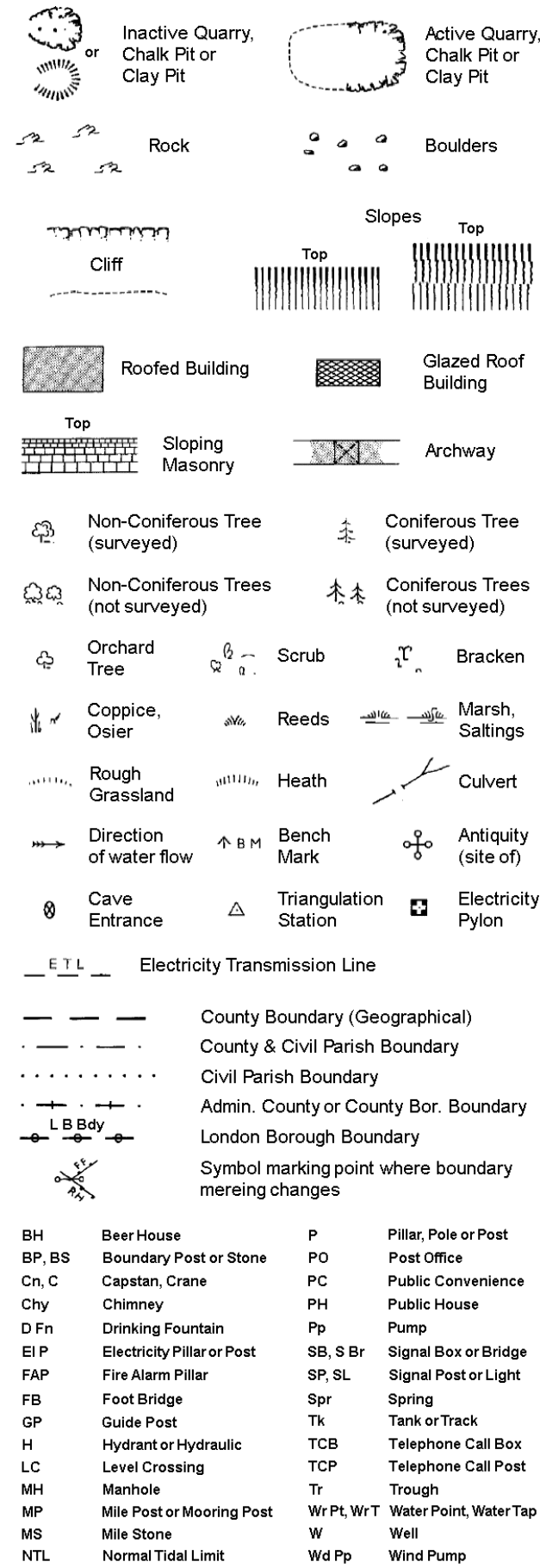


Historical Mapping Legends

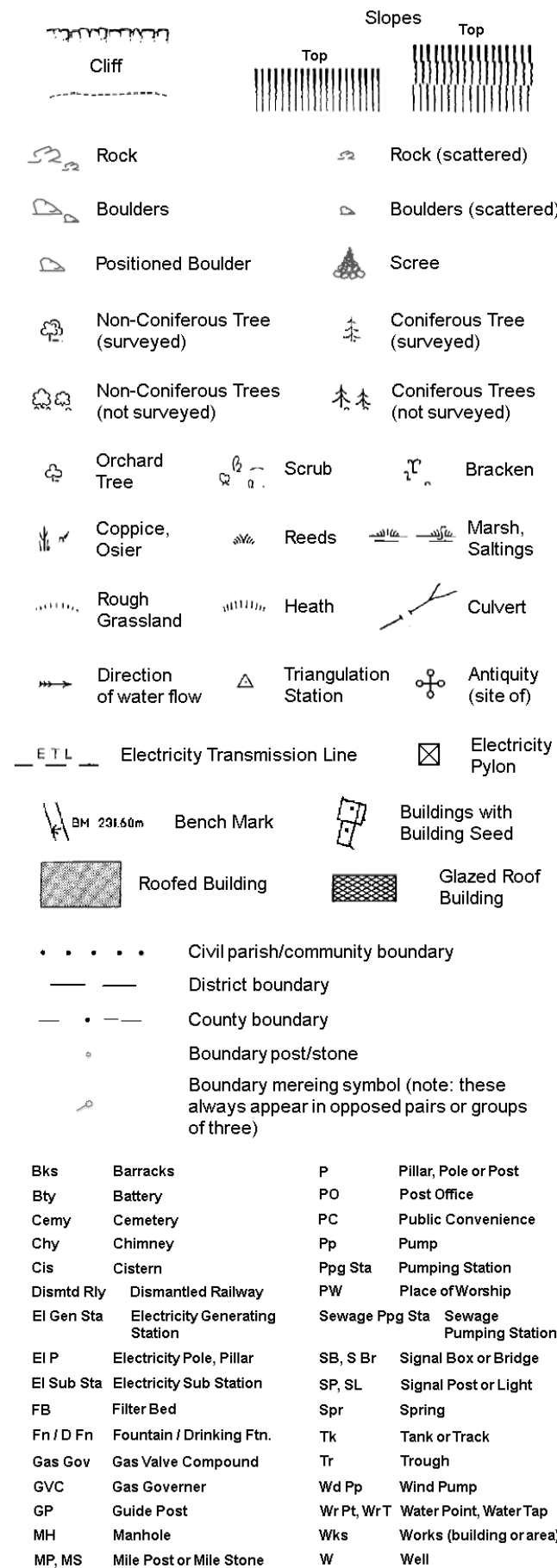
Ordnance Survey County Series and Ordnance Survey Plan 1:2,500



Ordnance Survey Plan, Additional SIMs and Supply of Unpublished Survey Information 1:2,500 and 1:1,250



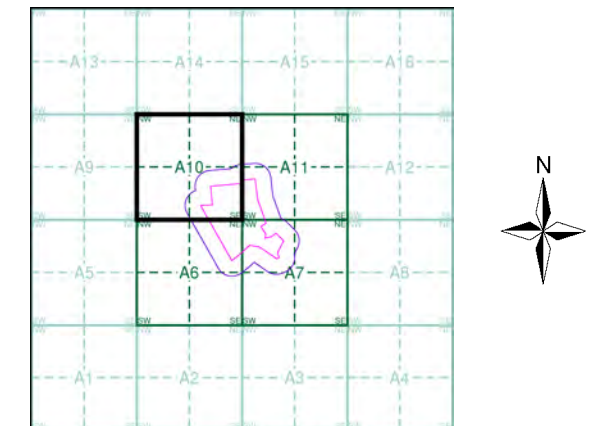
Large-Scale National Grid Data 1:2,500 and 1:1,250



Geo-Environmental Historical Mapping & Photography included:

Mapping Type	Scale	Date	Pg
Sussex	1:2,500	1875	2
Sussex	1:2,500	1897	3
Sussex	1:2,500	1912	4
Sussex	1:2,500	1932	5
Ordnance Survey Plan	1:2,500	1976 - 1977	6
Additional SIMs	1:2,500	1989 - 1991	7
Large-Scale National Grid Data	1:1,250	1993	8
Large-Scale National Grid Data	1:2,500	1993	9
Historical Aerial Photography	1:2,500	1999	10

Historical Map - Segment A10



Order Details

Order Number: 186643744_1_1
Customer Ref: GE17826
National Grid Reference: 517380, 133790
Slice: A
Site Area (Ha): 14.86
Search Buffer (m): 100

Site Details

2 Graylands Farm Cottages, Langhurstwood Road,
HORSHAM, RH12 4QD



Tel: 0844 844 9952
Fax: 0844 844 9951
Web: www.envirocheck.co.uk