
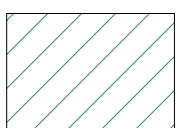


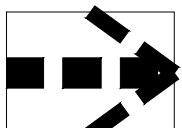


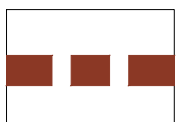


# KEY

- |   |  |   |   |   |                                  |
|---|--|---|---|---|----------------------------------|
|  | Site boundary  |  | Supporting infrastructure including public open space, Local Area of Play, strategic landscaping and sustainable drainage |  | Proposed pedestrian links        |
|  | Residential development area including residential use, vehicular routes, pedestrian/cycle routes, car parking, private amenity space and associated landscaping |  | Proposed vehicular access   |  | 15m Buffer from Ancient Woodland |
|  | Existing Public Right of Way   |  | Proposed link road  |   |                                  |