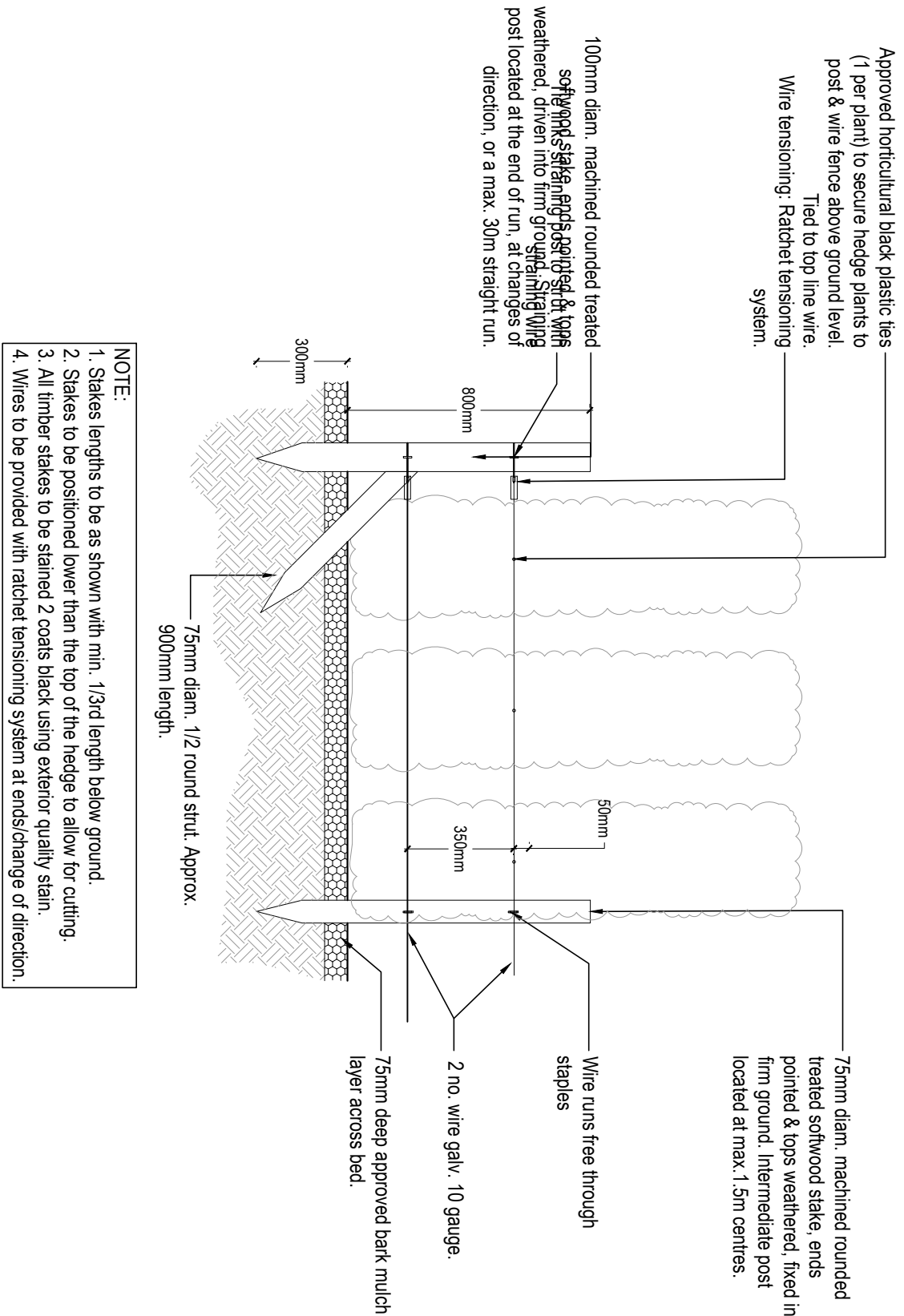


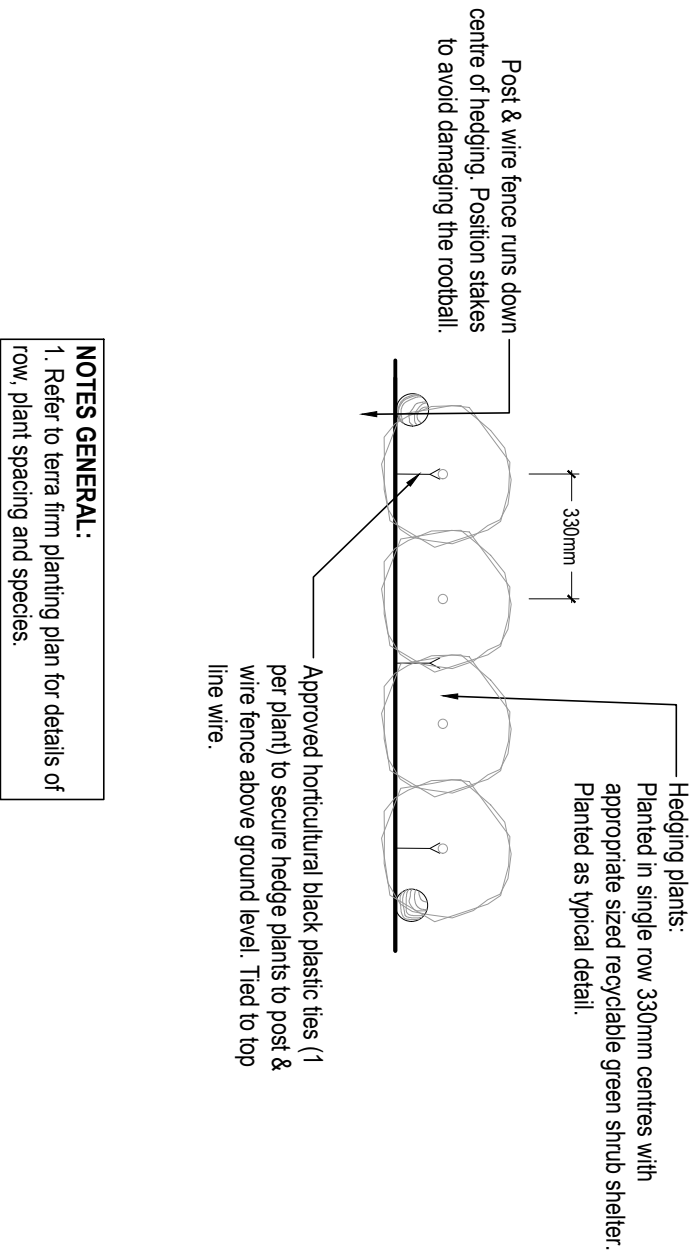
01 A HEDGE SINGLE ROW & FENCE

1:20



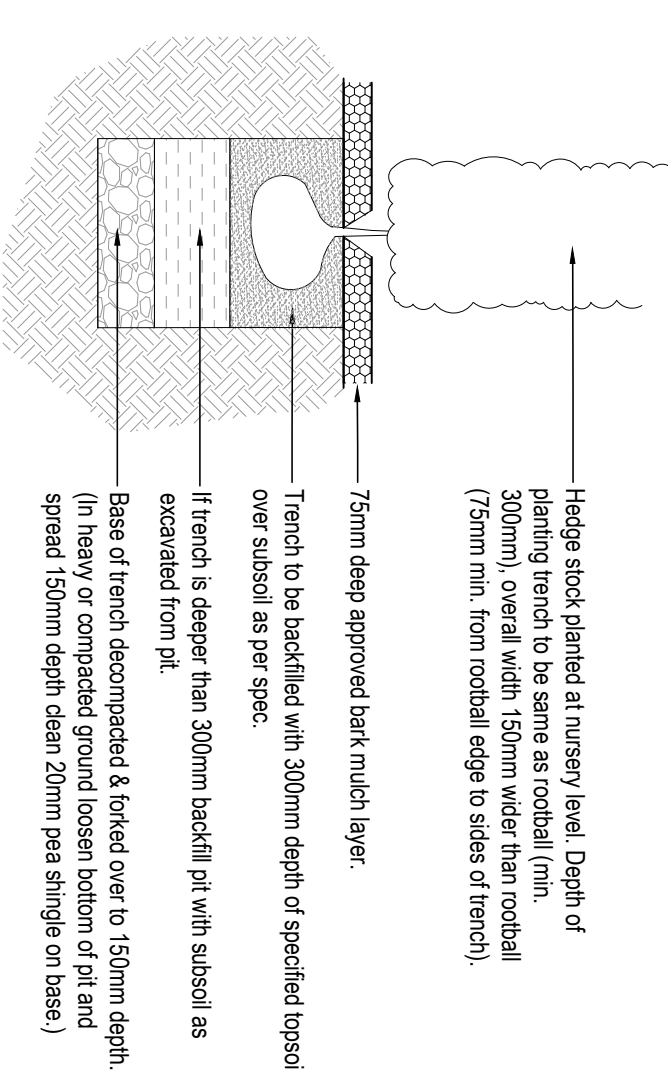
01 C HEDGE SINGLE ROW

1:20



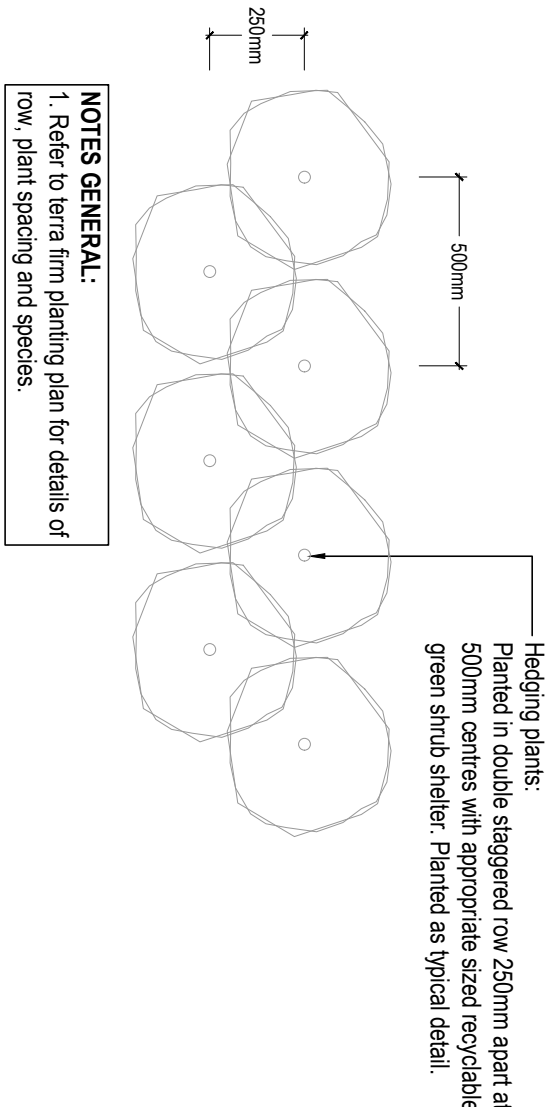
01 B HEDGE PLANTING

1:20



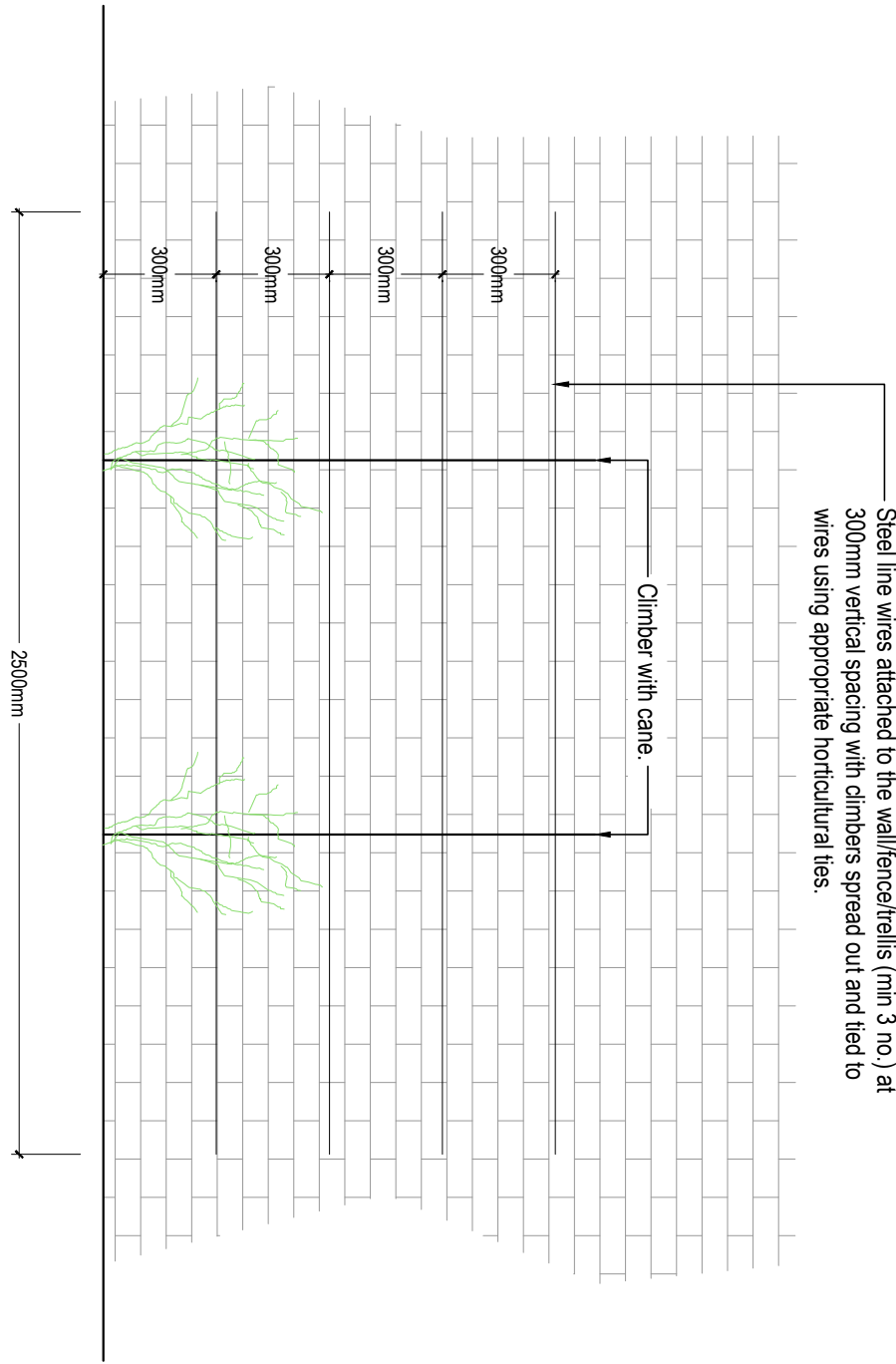
01 D HEDGE DOUBLE STAGGERED ROW

1:20



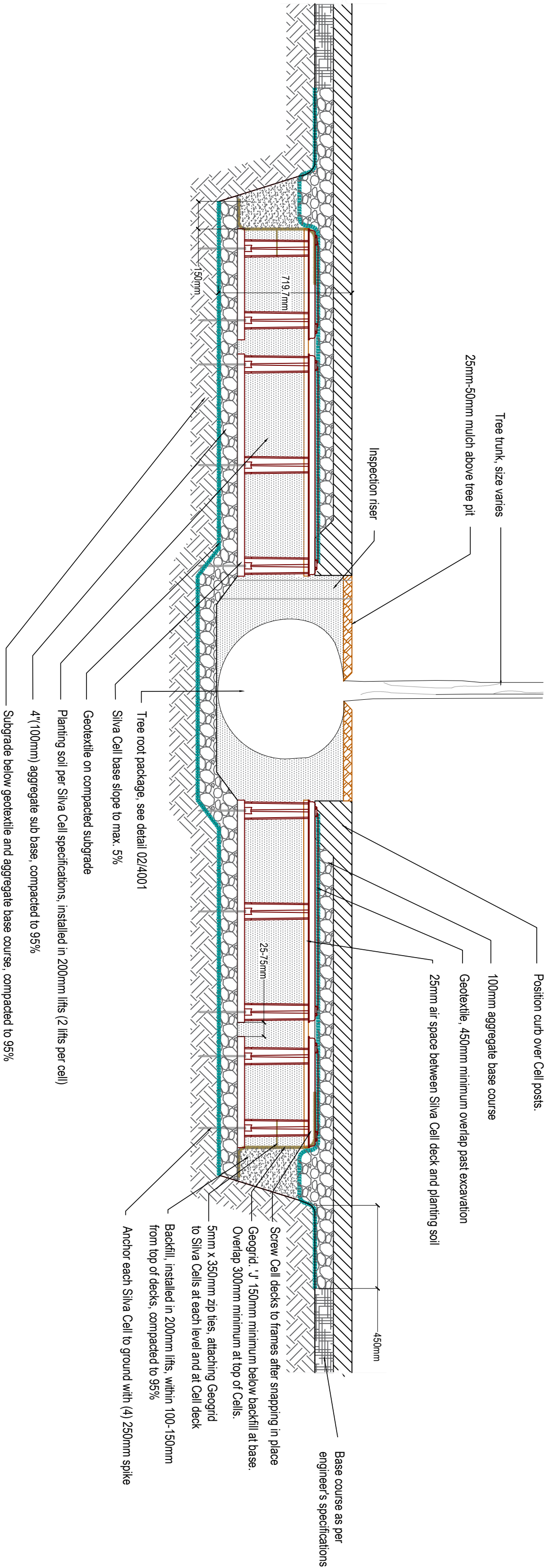
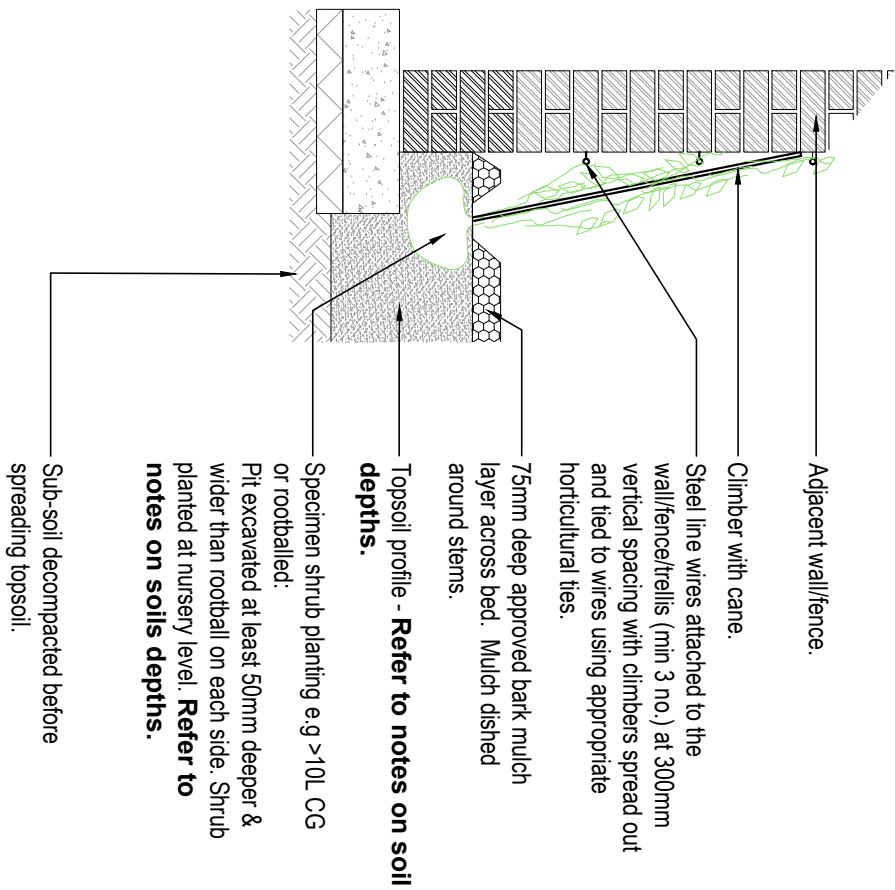
02 A Climbers Planting Detail

1:20



02 B CLIMBERS AGAINST WALL

1:20



0m 1m

- All dimensions in millimetres unless otherwise indicated. All levels in metres relative to A.D.M.S. datum.
- Figure dimensions only to be taken from this drawing. Dimensions and levels to be checked on site.
- For civil and structural matters including existing and proposed services, sub-base construction and site structures (including retaining walls over 600mm height) refer to the relevant drawings.
- The accuracy of the drawing was reduced to order - approximate copies should not be relied upon to accurately reflect all drawing elements.
- This drawing has been prepared for planning purposes only and should not be used for construction, tender or construction.

PROJ	2016-25 Project 14	Rev	Issue
REV	01	01	Initial
PROJECT	Hilliers Lane, Warrimoo		
TITLE	Soil Landscape Detail Plan 2 of 3		
STATUS	Stage 3	SCALE	@ A1 1:20
DWG NO	2516-TF-XJ-00-DR-L-4002		
REFERENCES			