

Small Sites Metric (The Statutory Biodiversity Metric)

Version 1.2.2 Release Date: July 2024

Cell style conventions

	Enter data
	Automated equation
	Result
	Title cell
	Title cell alt colour
▲	Error
⚠	Attention required
	Use of this cell is not required



© Natural England/Margaret Nieke 2012

Technical Requirements - Excel Versions: 2010, 2013, 2016, 2019, Office 365, Excel for Android

Sheet Name	Site Details
1. Planning authority:	HORSHAM
2. Site name:	LOCK HOUSE
3. Applicant:	NICK SUTTON
4. Planning application type:	Full planning consent
5. Planning application reference:	N/A
6. Metric completed by (name & job title):	NICK SUTTON
7. Date of metric completion:	31 May 2025
8. Revision number:	1
9. Masterplan document title / drawing number:	BLOCK PLAN

Net Gain Targets

10. Targeted % increase in Units	10a. Habitat	10.00
	10b. Hedgerow	10.00
	10c. Watercourses	10.00

11. Optional target increase in units if baseline value is zero	11a. Habitat units	0.00
	11b. Hedgerow units	0.00
	11c. Watercourse units	0.00

For planning authority use only

12. Planning authority reviewer:	
13. Date of planning authority review:	

Site Name:	LOCK HOUSE
Sheet Name	Desktop Assessment

Development

14. Select the type of proposed development. If Other provide details at Q.25 below	Residential	Site area must be less than 10,000 m2
15. Site area (m ²)	900	
N/A		
17. Number of dwellings proposed within the development site	Between 1 - 9 dwellings	

Designated sites and priority habitats

18. Any designated sites on or within 500m of the site?	No	
19. Any priority habitats on or within 500m of the site?	No	
20. List the designated sites and/or priority habitats		
21. Information sources used for assessment of designated sites and priority habitats (See guidance)		

European protected species






22. Any european protected species present on site	No	
--	----	--

Site walkover

23. Site walkover completed?	Walkover completed by competent person	A competent person should be able to confidently identify the habitats onsite
24. Date of site walkover - DD/MM/YY	31/05/2025	Site walkover data valid until 30/11/25
25. Who completed the walkover? (Name and job title)	Nick Sutton	

Additional details

26. Any additional information or notes		
---	--	--

Site name Site code		Reference Sampling coordinates		Background information (e.g. location, date, time, weather)	
Date/Time/Day		Site 1		Site 2	
+	Day 0000				
	Day 0001	10 May 2021	10 May 2021		
+	Day 0002				
	Day 0003	10 May 2021			
+	Day 0004				
	Day 0005				
+	Day 0006				
	Day 0007				
+	Day 0008				
	Day 0009				
+	Day 0010				
	Day 0011				
+	Day 0012				
	Day 0013				
+	Day 0014				
	Day 0015				
+	Day 0016				
	Day 0017				
+	Day 0018				
	Day 0019				
+	Day 0020				
	Day 0021				
+	Day 0022				
	Day 0023				
+	Day 0024				
	Day 0025				
+	Day 0026				
	Day 0027				
+	Day 0028				
	Day 0029				
+	Day 0030				
	Day 0031				