





0		25		50		Dig Sites		Area:		Line:		The quality and accuracy of any print will depend on your printer, your computer and its print settings. Measurements scaled from this plan may not match measurements between the same points on the ground.	
metres													
This plan must be used with the attached 'symbols' document.													
<div><div>1. The position of the apparatus shown on this drawing is believed to be correct but the original landmarks may have been altered since the apparatus was installed.</div><div>2. The exact position of the apparatus should be verified - use approved cable avoidance tools prior to excavation using suitable hand tools.</div><div>3. It is essential that trial holes are carefully made avoiding the use of mechanical tools or picks until the exact location of all the cables have been determined.</div><div>4. It must be assumed that there is a service cable into each property, lamp column and street sign, etc.</div><div>5. All cables must be treated as being live unless proved otherwise by UK Power Networks.</div><div>6. The information provided must be given to all people working near UK Power Networks plant and equipment. Do not use plans more than 3 months after the issue date for excavation purposes.</div><div>7. Please be aware that electric cables/lines belonging to other owners of licensed electricity distribution systems may be present and it is your responsibility to identify their location.</div></div>													
<div><div>1. UK Power Networks does not warrant that the information provided to you is correct. You rely upon it at your own risk.</div><div>2. UK Power Networks does not exclude or limit its liability if it causes the death of any persons or causes personal injury to a person.</div><div>3. Subject to paragraph 2 UK Power Networks has no liability to you in contract, in tort (including negligence), for breach of statutory duty or otherwise for any loss, damage, cost, claims, demands, or expenses that you or any third party may suffer or incur as a result of using the information provided whether for physical damage to property or for any economic loss (including without limitation loss of profit, loss of opportunity, loss of savings, loss of goodwill, loss of business, loss of use) or any special or consequential loss or damage whatsoever.</div><div>4. This plan has been provided to you on the basis of the terms of use set out in the covering letter that accompanies this plan. If you do not accept and/or do not understand the terms of use set out in the covering letter you must not use the plan and must return it to the sender of the letter.</div><div>5. You are responsible for the security of the information provided to you. It must not be given, sold or made available upon payment of a fee to a third party.</div></div>													
<div><div></div><div><div>IF IN DOUBT - ASK! PHONE 0800 050 5986 EMERGENCY - If you damage a cable or line Phone 0800 783 8838 (24hrs) URGENTLY</div><div><div>ALWAYS LOOK UP BEFORE YOU START WORK Refer to HSE Guidance note G56</div></div></div><div>Maps produced at 1:2500 scale are Geo-Schematics which show LV mains cables and overhead lines (in some cases all voltages). Prior to carrying out excavations you must refer to the 1:500 records to determine the location of all known underground plant and equipment.</div></div>													


1. The position of the apparatus shown on this drawing is believed to be correct but the original landmarks may have been altered since the apparatus was installed.

2. The exact position of the apparatus should be verified - use approved cable avoidance tools prior to excavation using suitable hand tools.

2. The above information is for the use of the contractor only. It is not to be used for any other purpose.
3. The above information is for the use of the contractor only. It is not to be used for any other purpose.
4. It must be assumed that there is a service cable into each property, lamp column and street sign, etc.
5. All cables must be treated as being live unless proved otherwise by UK Power Networks.
6. The information provided must be given to all people working near UK Power Networks plant and equipment. Do not use plans more than 3 months after the issue date for excavation purposes.
7. Please be aware that electric cables/lines belonging to other owners of licensed electricity distribution systems may be present and it is your responsibility to identify their location.


1. UK Power Networks does not warrant that the information provided to you is correct. You rely upon it at your own risk.
2. UK Power Networks does not exclude or limit its liability if it causes the death of any persons or causes personal injury to a person.
3. Subject to paragraph 2 UK Power Networks has no liability to you in contract, in tort (including negligence), for breach of statutory duty, otherwise for any loss, damage, cost, claims, demands, or expenses that you or any third party may suffer or incur as a result of us using the information provided whether for physical damage to property or for any economic loss (including without limitation loss of profit, loss of opportunity, loss of savings, loss of goodwill, loss of business, loss of use) or any special or consequential loss or damage whatsoever.
4. This plan has been provided to you on the basis of the terms of use set out in the covering letter that accompanies this plan. If you do not accept and/or do not understand the terms of use set out in the covering letter you must not use the plan and must return it to the sender of the letter.
5. You are responsible for the security of the information provided to you. It must not be given, sold or made available upon payment of a fee to a third party.


<p>IF IN DOUBT - ASK PHONE 0800 056 5866 EMERGENCY - If you damage a cable or line Phone 0800 783 8838 (24hrs) URGENTLY</p>		<p>ALWAYS LOOK UP BEFORE YOU START WORK Refer to HSE Guidance note G56</p>
---	---	--



**UK
Power
Networks**


IF IN DOUBT - ASK!
PHONE 0800 056 5866
EMERGENCY - If you
damage a cable or line
Phone 0800 783 8838
(24hrs) URGENTLY





ALWAYS LOOK UP
BEFORE
YOU START WORK
Refer to HSE
Guidance note G56

Maps produced at 1:2500 scale are Geo-Schematics which show LV mains cables and overhead lines (all voltages). Prior to carrying out excavations you must refer to the 1:500 records to determine the location of all known underground plant and equipment.





Dig Sites **Area:** **Line:** scaled from this plan may not match measurements between the same points on the ground.

1. The position of the apparatus shown on this drawing is believed to be correct but the original landmarks may have been altered since the apparatus was installed.
2. The exact position of the apparatus should be verified - use approved cable avoidance tools prior to excavation using suitable hand tools.

5. It is essential that contractors make avoiding the use of mechanical tools or pits until the exact location of all cables have been determined.

6. It must be assumed that there is a service cable into each property, lamp column and street sign, etc.

5. All cables must be treated as being live unless proved otherwise by UK Power Networks.

6. The information provided must be given to all people working near UK Power Networks plant and equipment. Do not use plans more than 3 months after the issue date for excavation purposes.

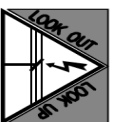
7. Please be aware that electric cables/lines belonging to other owners of licensed electricity distribution systems may be present and it is your responsibility to identify their location.

1. UK Power Networks does not warrant that the information provided to you is correct. You rely upon it at your own risk.
2. UK Power Networks does not exclude or limit its liability if it causes the death of any persons or causes personal injury to a person.
3. Subject to paragraph 2 UK Power Networks has no liability to you in contract, in tort (including negligence), for breach of statutory duty or otherwise for any loss, damage, cost, claims, demands, or expenses that you or any third party may suffer or incur as a result of using the information provided to you, or for any loss, damage, cost, claims, demands, or expenses that you or any third party may suffer or incur as a result of using the information provided to you.

5. You are responsible for the security of the information provided to you. It must not be given, sold or made available upon payment of a fee to a third party.



IF IN DOUBT - ASK!
PHONE 0800 056 5866
EMERGENCY - If you
damage a cable or lin
Phone 0800 783 8838
(24hrs) URGENTLY



**ALWAYS LOOK UP
BEFORE
YOU START WORK**
Refer to HSE
Guidance note GS6

Maps produced at 1:2500 scale are Geo-Schematics which show LV mains cables and overhead lines (in some cases all voltages). Prior to carrying out excavations you must refer to the 1:500 records to determine the location of all known underground plant and equipment.

Reproduced by permission of Ordnance Survey on behalf of HMSO. © Crown copyright and database rights 2018. All rights reserved. Ordnance Survey Licence numbers 100019626, 100019826 and 100019450. Data has been added to the Ordnance Survey base map; all proprietary rights in such additional data are and shall remain the exclusive property of © London Power Networks plc or Eastern Power Networks plc each being a distribution licensee under section 6(1)(c) of the Electricity Act 1989 for the relevant distribution services area as that term is defined in such licensee's distribution licence. All rights in such data reserved.

Plans generated by DigSAFE Pro™ software provided by LinesearchbeforeUdig



Dig Sites

Area:

Line: -----

The quality and accuracy of any print will depend on your printer, your computer and its print settings. Measurements scaled from this plan may not match measurements between the same points on the ground.



This plan must be used with the attached 'Symbols' document.

1. The position of the apparatus shown on this drawing is believed to be correct but the original landmarks may have been altered since the apparatus was installed.
2. The exact position of the apparatus should be verified – use approved cable avoidance tools prior to excavation using suitable hand tools.
3. It is essential that trial holes are carefully made avoiding the use of mechanical tools or picks until the exact location of all the cables have been determined.
4. It must be assumed that there is a service cable into each property, lamp column and street sign, etc.
5. All cables must be treated as being live unless proved otherwise by UK Power Networks.
6. The information provided must be given to all people working near UK Power Networks plant and equipment. Do not use plans more than 3 months after the issue date for excavation purposes.
7. Please be aware that electric cables/lines belonging to other owners of licensed electricity distribution systems may be present and it is your responsibility to identify their location.

1. UK Power Networks does not warrant that the information provided to you is correct. You rely upon it at your own risk.
2. UK Power Networks does not exclude or limit its liability if it causes the death of any persons or causes personal injury to a person.
3. Subject to paragraph 2 UK Power Networks has no liability to you in contract, in tort (including negligence), for breach of statutory duty or otherwise for any loss, damage, cost, claims, demands, or expenses that you or any third party may suffer or incur as a result of using the information provided whether for physical damage to property or for any economic loss (including without limitation loss of profit, loss of opportunity, loss of savings, loss of goodwill, loss of business, loss of use) or any special or consequential loss or damage whatsoever.
4. This plan has been provided to you on the basis of the terms of use set out in the covering letter that accompanies this plan. If you do not accept and/or do not understand the terms of use set out in the covering letter you must not use the plan and must return it to the sender of the letter.
5. You are responsible for the security of the information provided to you. It must not be given, sold or made available upon payment of fee to a third party.

IF IN DOUBT - ASK!
PHONE 0800 056 5866
EMERGENCY - If you
damage a cable or lin
Phone 0800 783 8838
(24hrs) URGENTLY




**ALWAYS LOOK UP
BEFORE
YOU START WORK**
Refer to HSE
Guidance note GS6

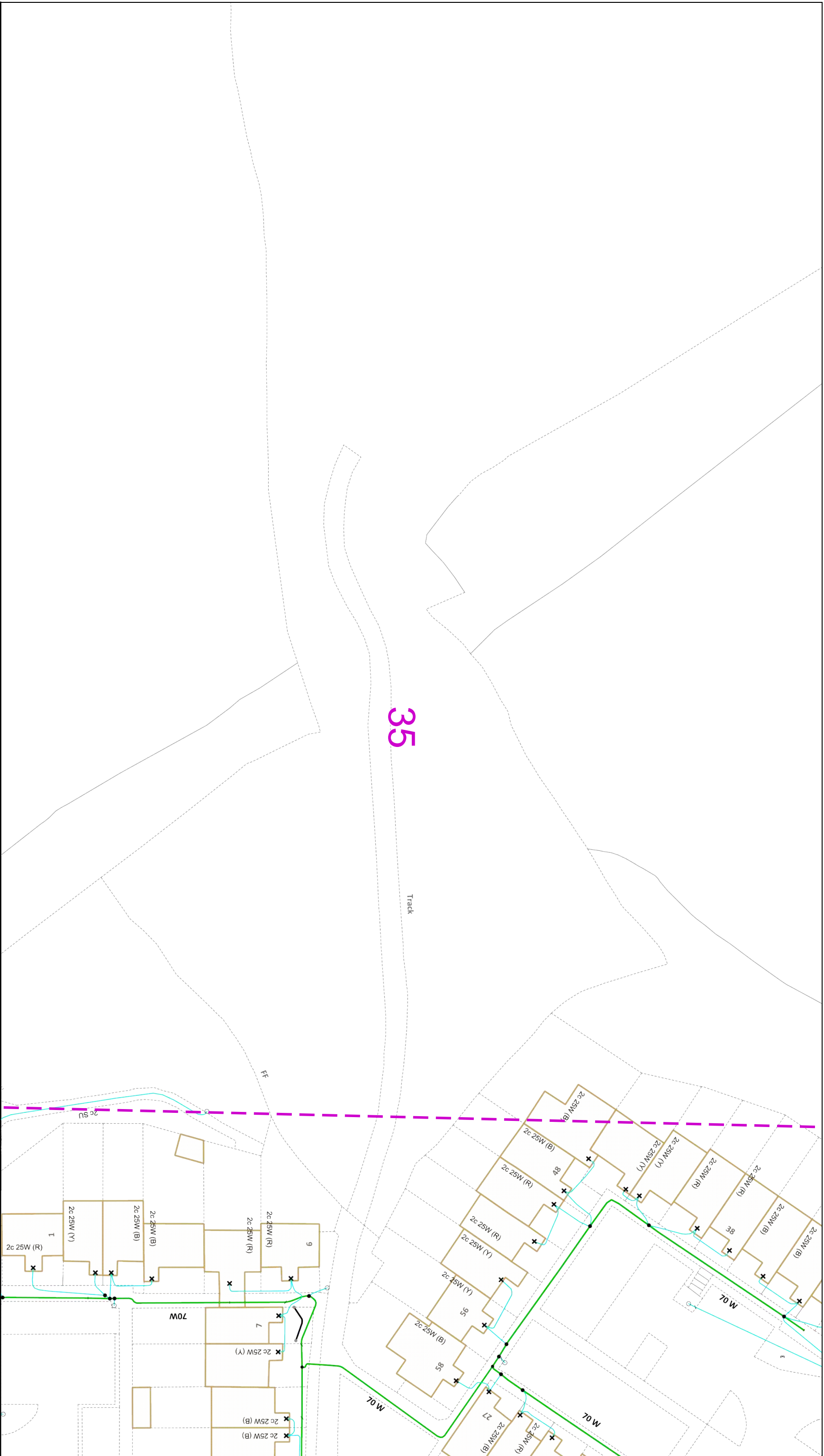
Your Scheme/Reference: West of
Ifield - 4 of 13

Maps produced at 1:2500 scale are Geo-Schematics which show LV mains cables and overhead lines (in some cases all voltages). Prior to carrying out excavations you must refer to the 1:500 records to determine the location of all known underground plant and equipment.



Reproduced by permission of Ordnance Survey on behalf of HMSO. © Crown copyright and database rights 2018. All rights reserved. Ordnance Survey Licence numbers 100019626, 100019826 and 100019450. Data has been added to the Ordnance Survey base map; all proprietary rights in such additional data are and shall remain the exclusive property of © London Power Networks plc or Eastern Power Networks plc each being a distribution licensee under section 6(1)(c) of the Electricity Act 1989 for the relevant distribution services area as that term is defined in such licensee's distribution licence. All rights in such data reserved.

Plans generated by DigSAFE Pro™ software provided by LinesearchbeforeUdig





A vertical scale bar with markings at 0, 25, and 50 metres. The bar is divided into segments by horizontal lines. The segment between 0 and 25 is further divided into five equal parts, each representing 5 metres. The segment between 25 and 50 is also divided into five equal parts, each representing 5 metres.

Dig Sites **Area:**  **Line:**  The quality and accuracy of any print will depend on your printer, your computer and its print settings. Measurements scaled from this plan may not match measurements between the same points on the ground.

his plan must be used with the attached 'Symbols' document.	<ol style="list-style-type: none"> 1. The position of the apparatus shown on this drawing is believed to be correct but the original landmarks may have been altered since the apparatus was installed. 2. The exact position of the apparatus should be verified - use approved cable avoidance tools prior to excavation using suitable hand tools.
---	---

3. It is essential that trial notes are carefully made avoiding the use of mechanical tools or picks until the exact location of all trial cables have been determined.

4. It must be assumed that there is a service cable into each property, lamp column and street sign, etc.




5. All cables must be treated as being live unless proved otherwise by UK Power Networks.

6. The information provided must be given to all people working near UK Power Networks plant and equipment. Do not use plans more than 3 months after the issue date for excavation purposes.

7. Please be aware that electric cables/joins belonging to other owners of licensed electricity distribution systems may be present and it is your responsibility to identify their location.

Scale: 1:500 (When plotted at A3)

1. UK Power Networks does not warrant that the information provided to you is correct. You rely upon it at your own risk.
2. UK Power Networks does not exclude or limit its liability if it causes the death of any persons or causes personal injury to a person.
3. Subject to paragraph 2 UK Power Networks has no liability to you in contract, in tort (including negligence), for breach of statutory duty, or otherwise for any loss, damage, cost, claims, demands, or expenses that you or any third party may suffer or incur as a result of using the information provided whether for physical damage to property or for any economic loss (including without limitation loss of profit, loss of opportunity, loss of savings, loss of goodwill, loss of business, loss of use) or any special or consequential loss or damage whatsoever.
4. This plan has been provided to you on the basis of the terms of use set out in the covering letter that accompanies this plan. If you do not accept and/or do not understand the terms of use set out in the covering letter you must not use the plan and must return it to the sender of the letter.
5. You are responsible for the security of the information provided to you. It must not be given, sold or made available upon payment of a fee to a third party.

	<h1>Networks</h1> 	<p>ALWAYS LOOK UP BEFORE YOU START WORK Refer to HSE Guidance note G56</p>
<p>IF IN DOUBT - ASK! PHONE 0800 056 5966 EMERGENCY - if you damage a cable or line Phone 0800 783 8838 (24hrs) URGENTLY</p>		
<p>Mans produced at 1:2500 scale are Geo Schematics which show LV mains cables and overhead lines (in some cases all voltages). Prior to carrying out excavations you must</p>		

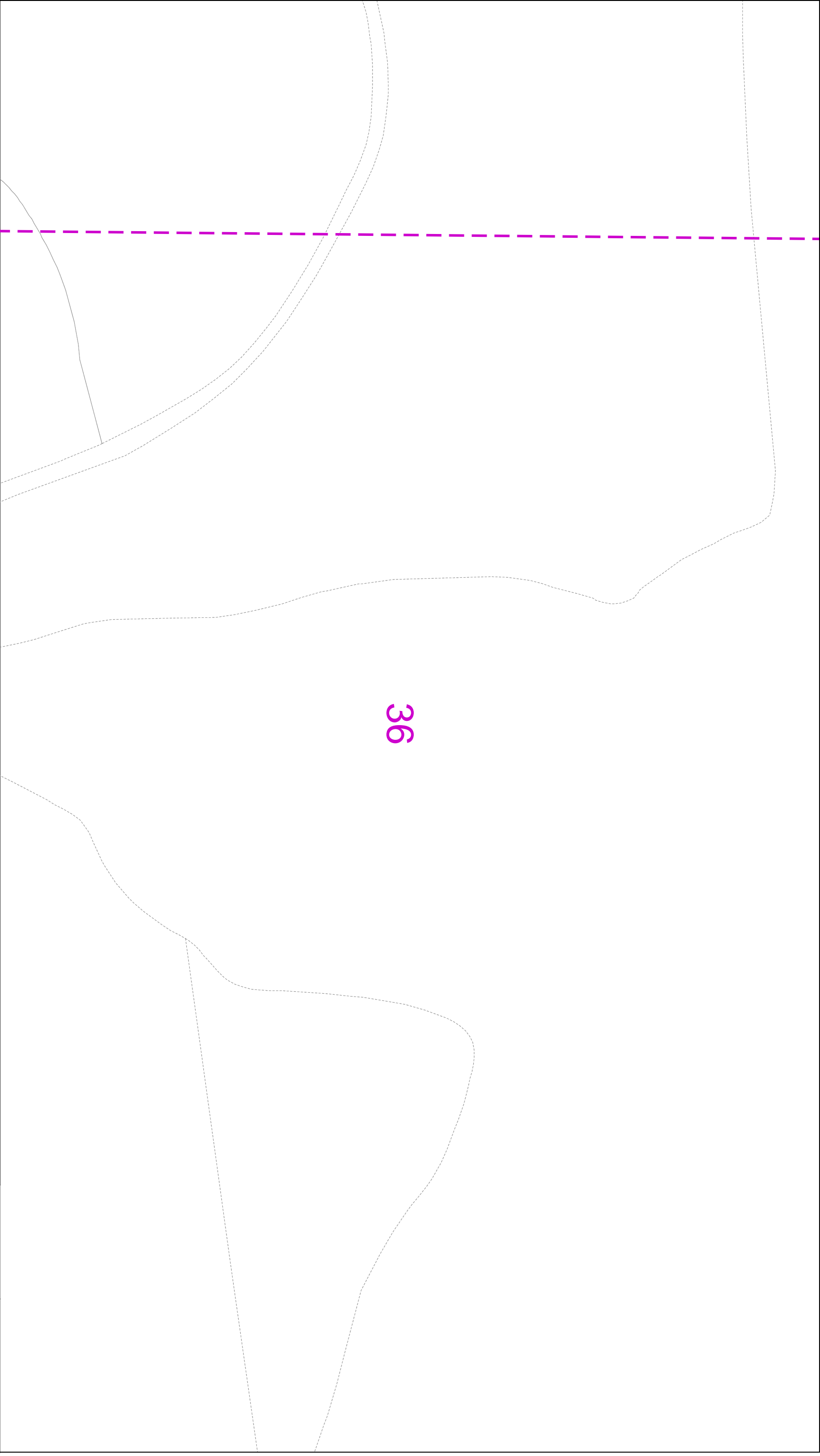


**ALWAYS LOOK UP
BEFORE
YOU START WORK**
Refer to HSE
Guidance note GS6

Maps produced at 1:2500 scale are Geo-Schematics which show LV mains cables and overhead lines (in some cases all voltages). Prior to carrying out excavations you must refer to the 1:500 records to determine the location of all known underground plant and equipment.

and equipment.

Reproduced by permission of Ordnance Survey on behalf of HMSO. © Crown copyright and database rights 2018. All rights reserved. Ordnance Survey Licence numbers 100019626, 100019826 and 100019450. Data has been added to the Ordnance Survey base map; all proprietary rights in such additional data are and shall remain the exclusive property of © London Power Networks plc or Eastern Power Networks plc each being a distribution licensee under section 6(1)(c) of the Electricity Act 1989 for the relevant distribution services area as that term is defined in such licensee's distribution licence. All rights in such data reserved.



Dig Sites

Area:

Line:

The quality and accuracy of any print will depend on your printer, your computer and its print settings. Measurements scaled from this plan may not match measurements between the same points on the ground.

This plan must be used with the attached 'Symbols' document.

Date Requested: 12/12/2018
Job Reference: 14403097
Site Location: 522190 136538
Requested by:
Mr Gareth Adam
Your Scheme/Reference: West of field - 4 of 13

1. The position of the apparatus shown on this drawing is believed to be correct but the original landmarks may have been altered since the apparatus was installed.
2. The exact position of the apparatus should be verified - use approved cable avoidance tools prior to excavation using suitable hand tools.
3. It is essential that trial holes are carefully made avoiding the use of mechanical tools or picks until the exact location of all the cables have been determined.
4. It must be assumed that there is a service cable into each property, lamp column and street sign, etc.
5. All cables must be treated as being live unless proved otherwise by UK Power Networks.
6. The information provided must be given to all people working near UK Power Networks plant and equipment. Do not use plans more than 3 months after the issue date for excavation purposes.
7. Please be aware that electric cables/lines belonging to other owners of licensed electricity distribution systems may be present and it is your responsibility to identify their location.

1. UK Power Networks does not warrant that the information provided to you is correct. You rely upon it at your own risk.
2. UK Power Networks does not exclude or limit its liability if it causes the death of any persons or causes personal injury to a person.
3. Subject to paragraph 2 UK Power Networks has no liability to you in contract, in tort (including negligence), for breach of statutory duty or otherwise for any loss, damage, cost, claims, demands, or expenses that you or any third party may suffer or incur as a result of using the information provided whether for physical damage to property or for any economic loss (including without limitation loss of profit, loss of opportunity, loss of savings, loss of goodwill, loss of business, loss of use) or any special or consequential loss or damage whatsoever.
4. This plan has been provided to you on the basis of the terms of use set out in the covering letter that accompanies this plan. If you do not accept and/or do not understand the terms of use set out in the covering letter you must not use the plan and must return it to the sender of the letter.
5. You are responsible for the security of the information provided to you. It must not be given, sold or made available upon payment of a fee to a third party.

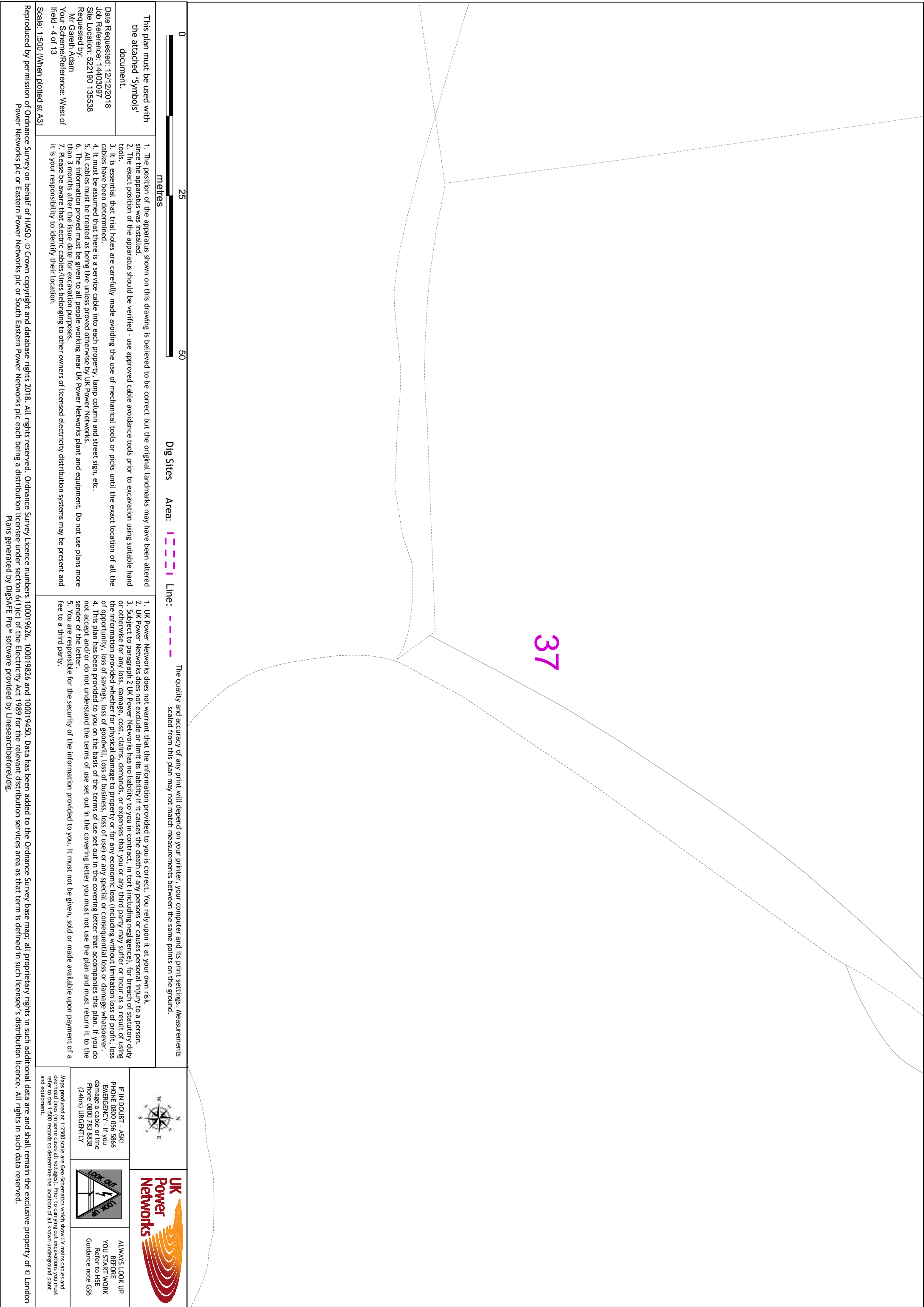



IF IN DOUBT - ASK!
PHONE 0800 056 5866
EMERGENCY - If you damage a cable or line
Phone 0800 783 8838
(24hrs) URGENTLY



ALWAYS LOOK UP
BEFORE
YOU START WORK
Refer to HSE
Guidance note G56

Maps produced at 1:2500 scale are Geo Schematics which show LV mains cables and dig sites. All dig sites are marked with a red 'X' and a red 'X' must refer to the 1:500 records to determine the location of all known underground plant and equipment.







Dig Sites **Area:** **Line:** scaled from this plan may not match measurements between the same points on the ground.

1. The position of the apparatus shown on this drawing is believed to be correct but the original landmarks may have been altered since the apparatus was installed.

2. The exact position of the apparatus should be verified - use approved cable avoidance tools prior to excavation using suitable hand tools.

5. It is essential that contractors make avoiding the use of mechanical tools or picks until the exact location of all the cables has been determined.

6. It must be assumed that there is a service cable in each property, lamp column and street sign, etc.

5. All cables must be treated as being live unless proved otherwise by UK Power Networks.

6. The information provided must be given to all people working near UK Power Networks plant and equipment. Do not use plans more than 3 months after the issue date for excavation purposes.


7. Please be aware that electric cables/lines belonging to other owners of licensed electricity distribution systems may be present and it is your responsibility to identify their location.


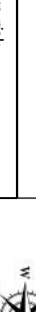
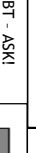
Mr Garath Adam
Your Scheme/Reference: West of
Weid - 4 of 13

Scale: 1:500 (When plotted at A3)

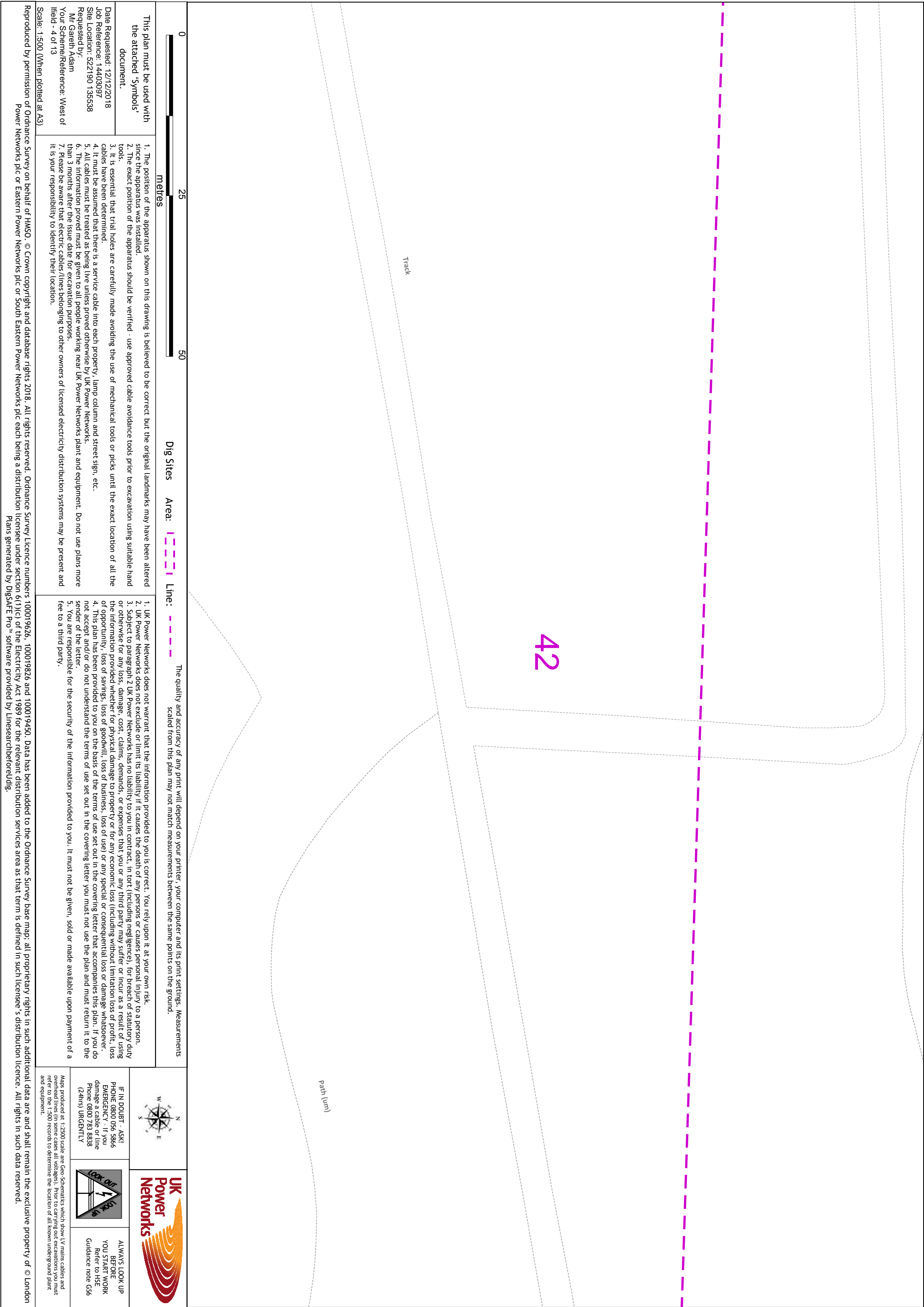
Reproduced by permission of Ordnance Survey on behalf of HMSO. © Crown copyright and database rights 2018. All rights reserved. Ordnance Survey Licence numbers 1000196266, 1000198286 and 100019450. Data has been added to the Ordnance Survey base map; all proprietary rights in such additional data are and shall remain the exclusive property of © London Power Networks plc or Eastern Power Networks plc each being a distribution licensee under section 6(1)(c) of the Electricity Act 1989 for the relevant distribution services area as that term is defined in such licensee's distribution licence. All rights in such data reserved.

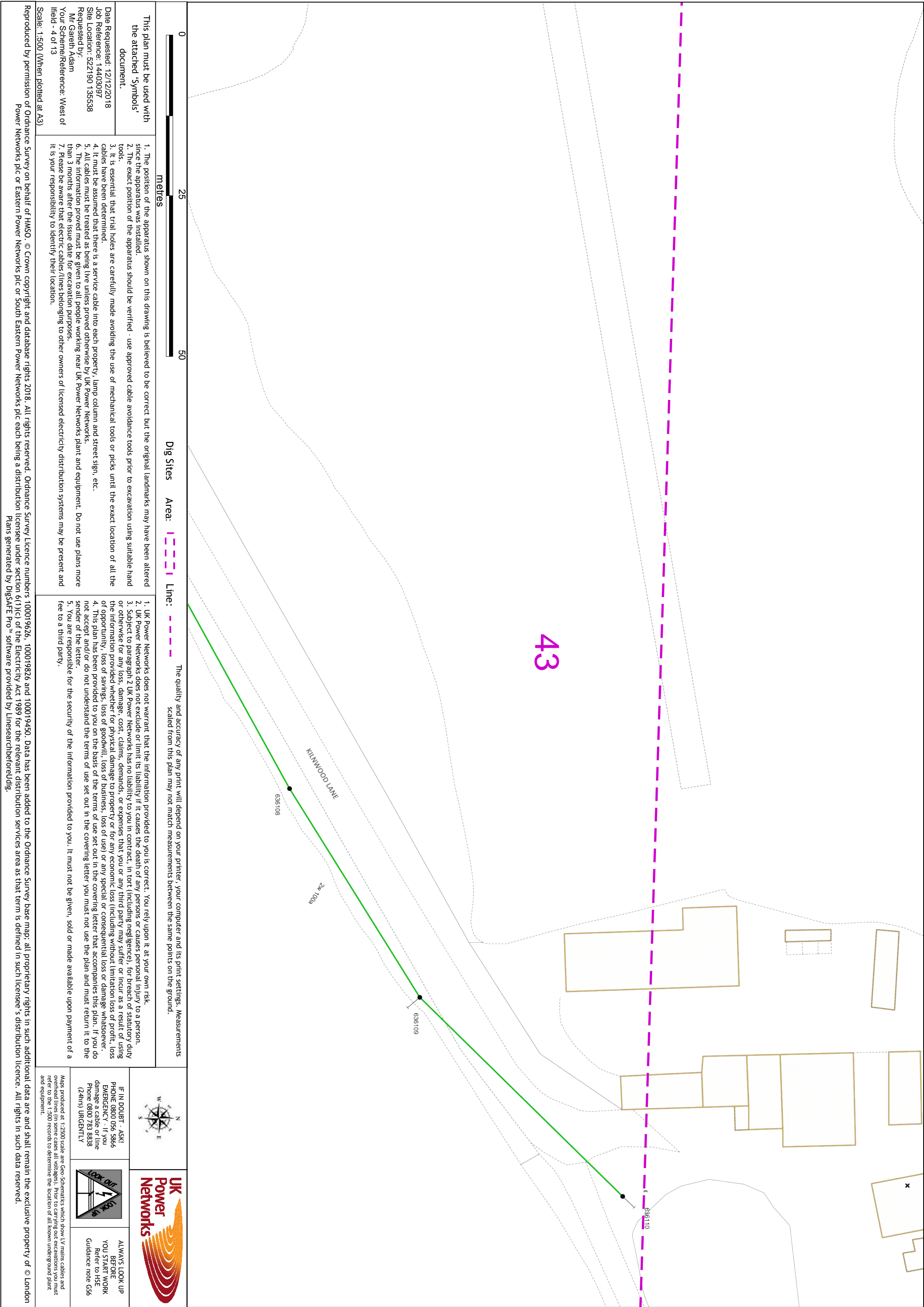
Plans generated by DigSAFE Pro™ software provided by linesearchbeforedig.

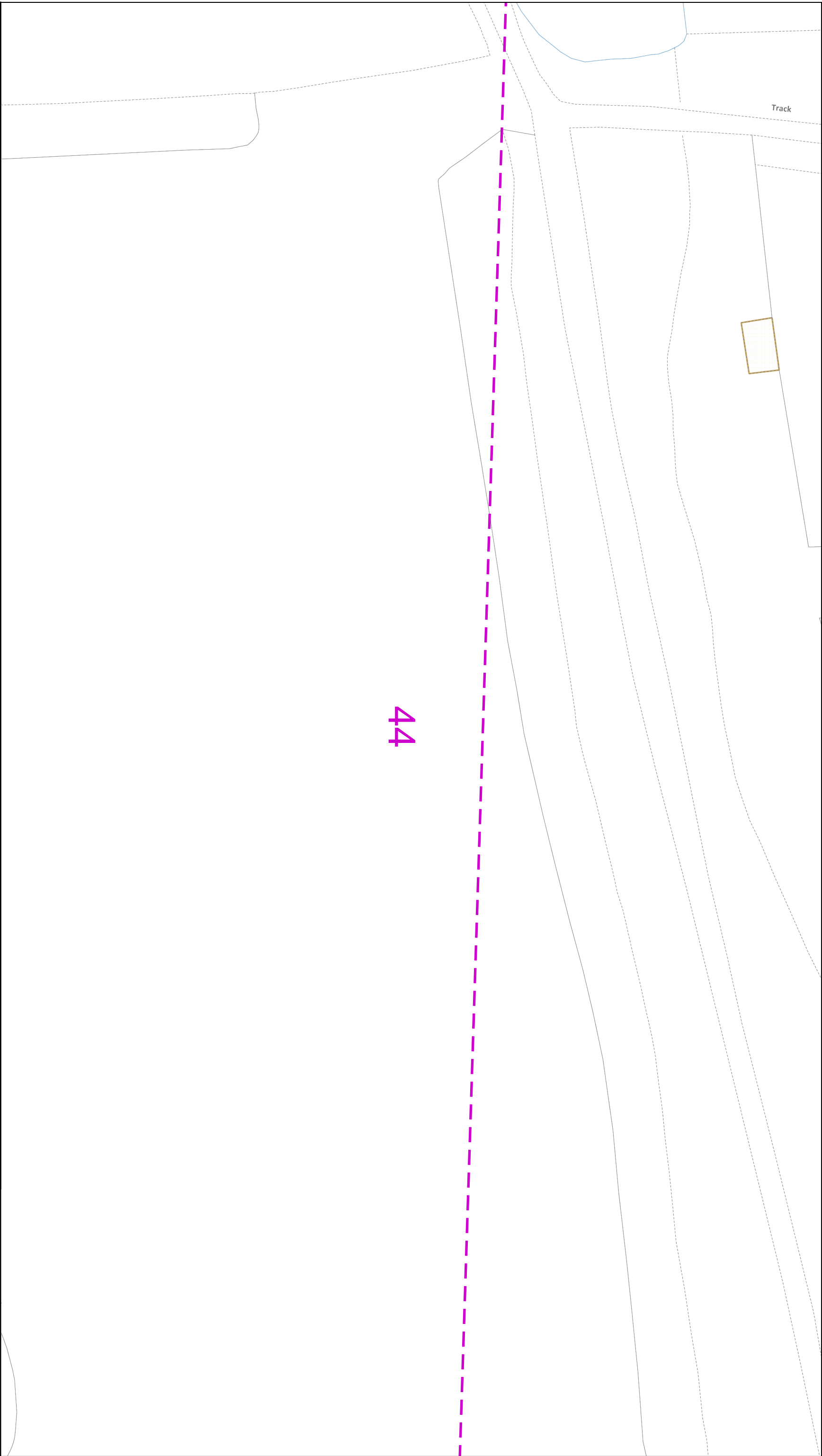


<div>02550</div> <div>metres</div>		<div>Dig Sites</div> <div>Area: 1.23456789</div> <div>Line: 1.23456789</div>		<div>The quality and accuracy of any print will depend on your printer, your computer and its print settings. Measurements scaled from this plan may not match measurements between the same points on the ground.</div>	
<div>This plan must be used with the attached 'Symbols' document.</div>		<div>1. The position of the apparatus shown on this drawing is believed to be correct but the original landmarks may have been altered since the apparatus was installed.</div> <div>2. The exact position of the apparatus should be verified - use approved cable avoidance tools prior to excavation using suitable hand tools.</div> <div>3. It is essential that trial holes are carefully made avoiding the use of mechanical tools or picks until the exact location of all the cables have been determined.</div> <div>4. It must be assumed that there is a service cable into each property, lamp column and street sign, etc.</div> <div>5. All cables must be treated as being live unless proved otherwise by UK Power Networks.</div> <div>6. The information provided must be given to all people working near UK Power Networks plant and equipment. Do not use plans more than 3 months after the issue date for excavation purposes.</div> <div>7. Please be aware that electric cables/lines belonging to other owners of licensed electricity distribution systems may be present and it is your responsibility to identify their location.</div>		<div>1. UK Power Networks does not warrant that the information provided to you is correct. You rely upon it at your own risk.</div> <div>2. UK Power Networks does not exclude or limit its liability if it causes the death of any persons or causes personal injury to a person.</div> <div>3. Subject to paragraph 2 UK Power Networks has no liability to you in contract, in tort (including negligence), for breach of statutory duty or otherwise for any loss, damage, cost, claims, demands, or expenses that you or any third party may suffer or incur as a result of using the information provided whether for physical damage to property or for any economic loss (including without limitation loss of profit, loss of opportunity, loss of savings, loss of goodwill, loss of business, loss of use) or any special or consequential loss or damage whatsoever.</div> <div>4. This plan has been provided to you on the basis of the terms of use set out in the covering letter that accompanies this plan. If you do not accept and/or do not understand the terms of use set out in the covering letter you must not use the plan and must return it to the sender of the letter.</div> <div>5. You are responsible for the security of the information provided to you. It must not be given, sold or made available upon payment of a fee to a third party.</div>	
<div>Date Requested: 12/12/2018</div> <div>Job Reference: 14403097</div> <div>Site Location: 522190 135538</div> <div>Requested by: Mr Gareth Adam</div> <div>Your Scheme/Reference: West of Ifield - 4 of 13</div>		<div></div> <div></div> <div></div> <div><div>ALWAYS LOOK UP BEFORE YOU START WORK</div><div>Refer to HSE Guidance note G56</div></div>		<div>Maps produced at 1:2500 scale are Geo-Schematics which show LV mains cables and overhead lines (in some cases all voltages). Prior to carrying out excavations you must refer to the 1:500 records to determine the location of all known underground plant and equipment.</div>	

0		25		50	
		metres			
This plan must be used with the attached 'Symbols' document.		Dig Sites Area: Line:			
1. The position of the apparatus shown on this drawing is believed to be correct but the original landmarks may have been altered since the apparatus was installed. 2. The exact position of the apparatus should be verified - use approved cable avoidance tools prior to excavation using suitable hand tools. 3. It is essential that trial holes are carefully made avoiding the use of mechanical tools or picks until the exact location of all the cables have been determined. 4. It must be assumed that there is a service cable into each property, lamp column and street sign, etc. 5. All cables must be treated as being live unless proved otherwise by UK Power Networks. 6. The information proved must be given to all people working near UK Power Networks plant and equipment. Do not use plans more than 3 months after the issue date for excavation purposes. 7. Please be aware that electric cables/lines belonging to other owners of licensed electricity distribution systems may be present and it is your responsibility to identify their location.		The quality and accuracy of any print will depend on your printer, your computer and its print settings. Measurements scaled from this plan may not match measurements between the same points on the ground.			
Date Requested: 12/12/2018 Job Reference: 14403097 Site Location: 522190 135638 Requested by: Mr Gareth Adam Your Scheme/Reference: West of Ifield - 4 of 13 Scale: 1:500 (When Plotted at A3)		1. UK Power Networks does not warrant that the information provided to you is correct. You rely upon it at your own risk. 2. UK Power Networks does not exclude or limit its liability if it causes the death of any persons or causes personal injury to a person. 3. Subject to paragraph 2 UK Power Networks has no liability to you in contract, in tort (including negligence), for breach of statutory duty or otherwise for any loss, damage, cost, claims, demands, or expenses that you or any third party may suffer or incur as a result of using the information provided whether for physical damage to property or for any economic loss (including without limitation loss of profit, loss of opportunity, loss of savings, loss of goodwill, loss of business, loss of use) or any special or consequential loss or damage whatsoever. 4. This plan has been provided to you on the basis of the terms of use set out in the covering letter that accompanies this plan. If you do not accept and/or do not understand the terms of use set out in the covering letter you must not use the plan and must return it to the sender of the letter. 5. You are responsible for the security of the information provided to you. It must not be given, sold or made available upon payment of a fee to a third party.			
		<p>IF IN DOUBT - ASK! PHONE 0800 056 5966 EMERGENCY - If you damage a cable or line Phone 0800 783 8838 (24hrs) URGENTLY</p>			
		<p>ALWAYS LOOK UP BEFORE YOU START WORK Refer to HSE Guidance note G56</p>			
<p>Maps produced at 1:2500 scale are Geo-Schematics which show LV mains cables and overhead lines (in some cases all voltages). Prior to carrying out excavations you must refer to the 1:500 records to determine the location of all known underground plant and equipment.</p>					
Reproduced by permission of Ordnance Survey on behalf of HMSO. © Crown copyright and database rights 2018. All rights reserved. Ordnance Survey Licence numbers 100019626, 100019826 and 100019450. Data has been added to the Ordnance Survey base map; all proprietary rights in such additional data are and shall remain the exclusive property of © London Power Networks plc or Eastern Power Networks plc each being a distribution licensee under section 6(1)(c) of the Electricity Act 1989 for the relevant distribution services area as that term is defined in such licensee's distribution licence. All rights in such data reserved. Plans generated by DigsAFE Pro™ software provided by LinesearchbeforeUdig.					







<div>02550</div> <div>metres</div>		<div>Dig Sites</div> <div>Area: 1234</div> <div>Line: - - - -</div>		<div>The quality and accuracy of any print will depend on your printer, your computer and its print settings. Measurements scaled from this plan may not match measurements between the same points on the ground.</div>	
<div>This plan must be used with the attached 'Symbols' document.</div>		<div>1. The position of the apparatus shown on this drawing is believed to be correct, but the original landmarks may have been altered since the apparatus was installed.</div> <div>2. The exact position of the apparatus should be verified - use approved cable avoidance tools prior to excavation using suitable hand tools.</div> <div>3. It is essential that trial holes are carefully made avoiding the use of mechanical tools or picks until the exact location of all the cables have been determined.</div> <div>4. It must be assumed that there is a service cable into each property, lamp column and street sign, etc.</div> <div>5. All cables must be treated as being live unless proved otherwise by UK Power Networks.</div> <div>6. The information provided must be given to all people working near UK Power Networks plant and equipment. Do not use plans more than 3 months after the issue date for excavation purposes.</div> <div>7. Please be aware that electric cables/lines belonging to other owners of licensed electricity distribution systems may be present and it is your responsibility to identify their location.</div>		<div>1. UK Power Networks does not warrant that the information provided to you is correct. You rely upon it at your own risk.</div> <div>2. UK Power Networks does not exclude or limit its liability if it causes the death of any persons or causes personal injury to a person.</div> <div>3. Subject to paragraph 2 UK Power Networks has no liability to you in contract, in tort (including negligence), for breach of statutory duty or otherwise for any loss, damage, cost, claims, demands, or expenses that you or any third party may suffer or incur as a result of using the information provided whether for physical damage to property or for any economic loss (including without limitation loss of profit, loss of opportunity, loss of savings, loss of goodwill, loss of business, loss of use) or any special or consequential loss or damage whatsoever.</div> <div>4. This plan has been provided to you on the basis of the terms of use set out in the covering letter that accompanies this plan. If you do not accept and/or do not understand the terms of use set out in the covering letter you must not use the plan and must return it to the sender of the letter.</div> <div>5. You are responsible for the security of the information provided to you. It must not be given, sold or made available upon payment of a fee to a third party.</div>	
<div>Date Requested: 12/12/2018</div> <div>Job Reference: 14403097</div> <div>Site Location: 522190 135538</div> <div>Requested by: Mr Gareth Adam</div> <div>Your Scheme/Reference: West of Ifield - 4 of 13</div> <div>Scale: 1:500 (When plotted at A3)</div>		<div></div>		<div></div>	
<div>Maps produced at 1:2500 scale are Geo-Schematics which show LV mains cables and overhead lines (in some cases all voltages). Prior to carrying out excavations you must refer to the 1:500 records to determine the location of all known underground plant and equipment.</div>		<div></div>		<div>ALWAYS LOOK UP BEFORE YOU START WORK Refer to HSE Guidance note G56</div>	

This plan must be used with the attached 'Symbols' document.

Date Requested: 12/12/2018
Job Reference: 14403097
Site Location: 522190 135538
Requested by:
Mr Gareth Adam
Your Scheme/Reference: West of
field - 4 of 13

1. The position of the apparatus shown on this drawing is believed to be correct but the original landmarks may have been altered since the apparatus was installed.
2. The exact position of the apparatus should be verified - use approved cable avoidance tools prior to excavation using suitable hand tools.
3. It is essential that trial holes are carefully made avoiding the use of mechanical tools or picks until the exact location of all the cables have been determined.
4. It must be assumed that there is a service cable into each property, lamp column and street sign, etc.
5. All cables must be treated as being live unless proved otherwise by UK Power Networks.
6. The information provided must be given to all people working near UK Power Networks plant and equipment. Do not use plans more than 3 months after the issue date for excavation purposes.
7. Please be aware that electric cables/lines belonging to other owners of licensed electricity distribution systems may be present and it is your responsibility to identify their location.

1. UK Power Networks does not warrant that the information provided to you is correct. You rely upon it at your own risk.
2. UK Power Networks does not exclude or limit its liability if it causes the death of any persons or causes personal injury to a person.
3. Subject to paragraph 2 UK Power Networks has no liability to you in contract, in tort (including negligence), for breach of statutory duty or otherwise for any loss, damage, cost, claims, demands, or expenses that you or any third party may suffer or incur as a result of using the information provided whether for physical damage to property or for any economic loss (including without limitation loss of profit, loss of opportunity, loss of savings, loss of goodwill, loss of business, loss of use) or any special or consequential loss or damage whatsoever.
4. This plan has been provided to you on the basis of the terms of use set out in the covering letter that accompanies this plan. If you do not accept and/or do not understand the terms of use set out in the covering letter you must not use the plan and must return it to the sender of the letter.
5. You are responsible for the security of the information provided to you. It must not be given, sold or made available upon payment of a fee to a third party.



IF IN DOUBT - ASK!
PHONE 0800 056 5866
EMERGENCY - If you
damage a cable or line
Phone 0800 783 8838
(24hrs) **URGENTLY**



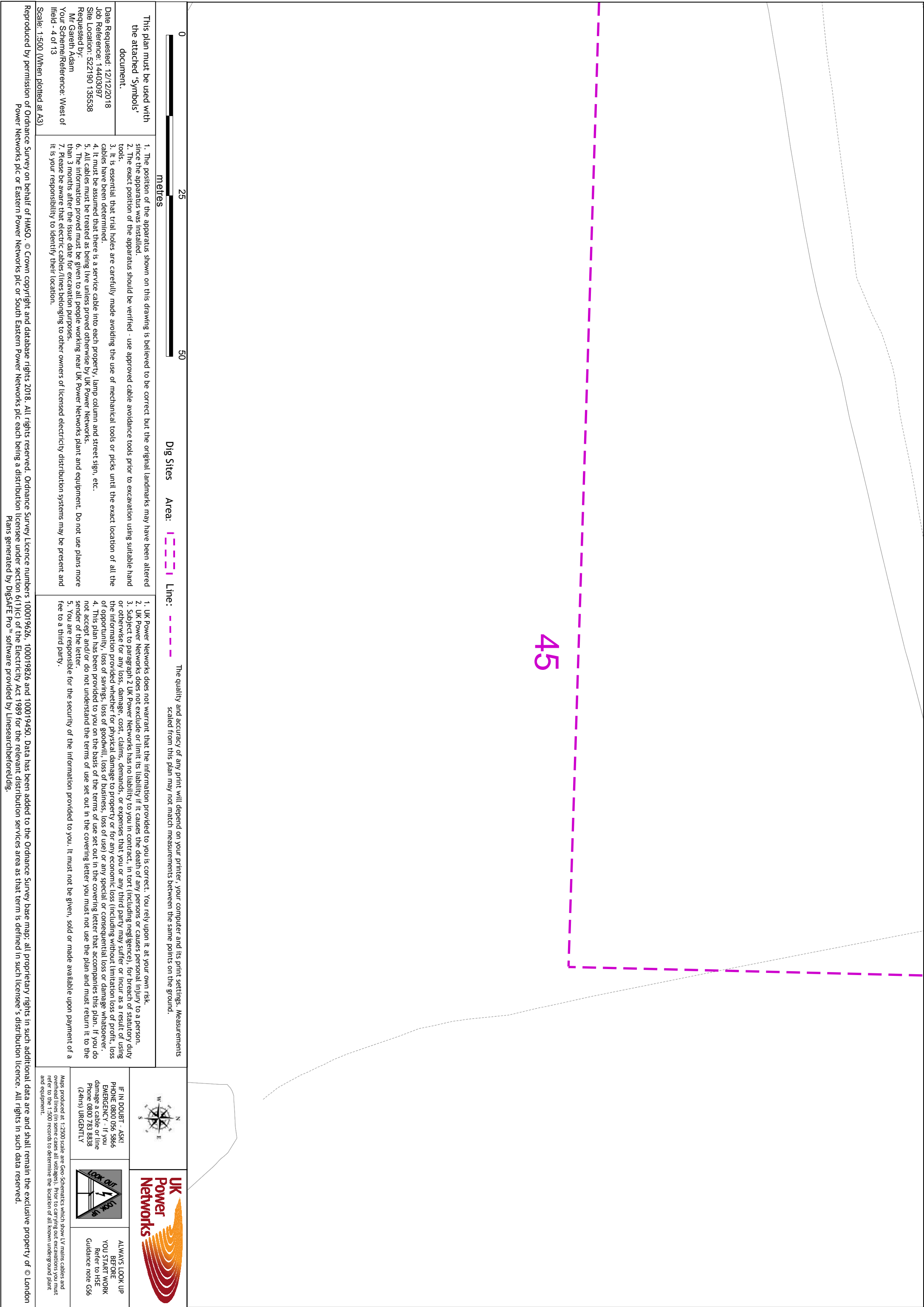
**ALWAYS LOOK UP
BEFORE
YOU START WORK**
Refer to HSE
Guidance note GS6

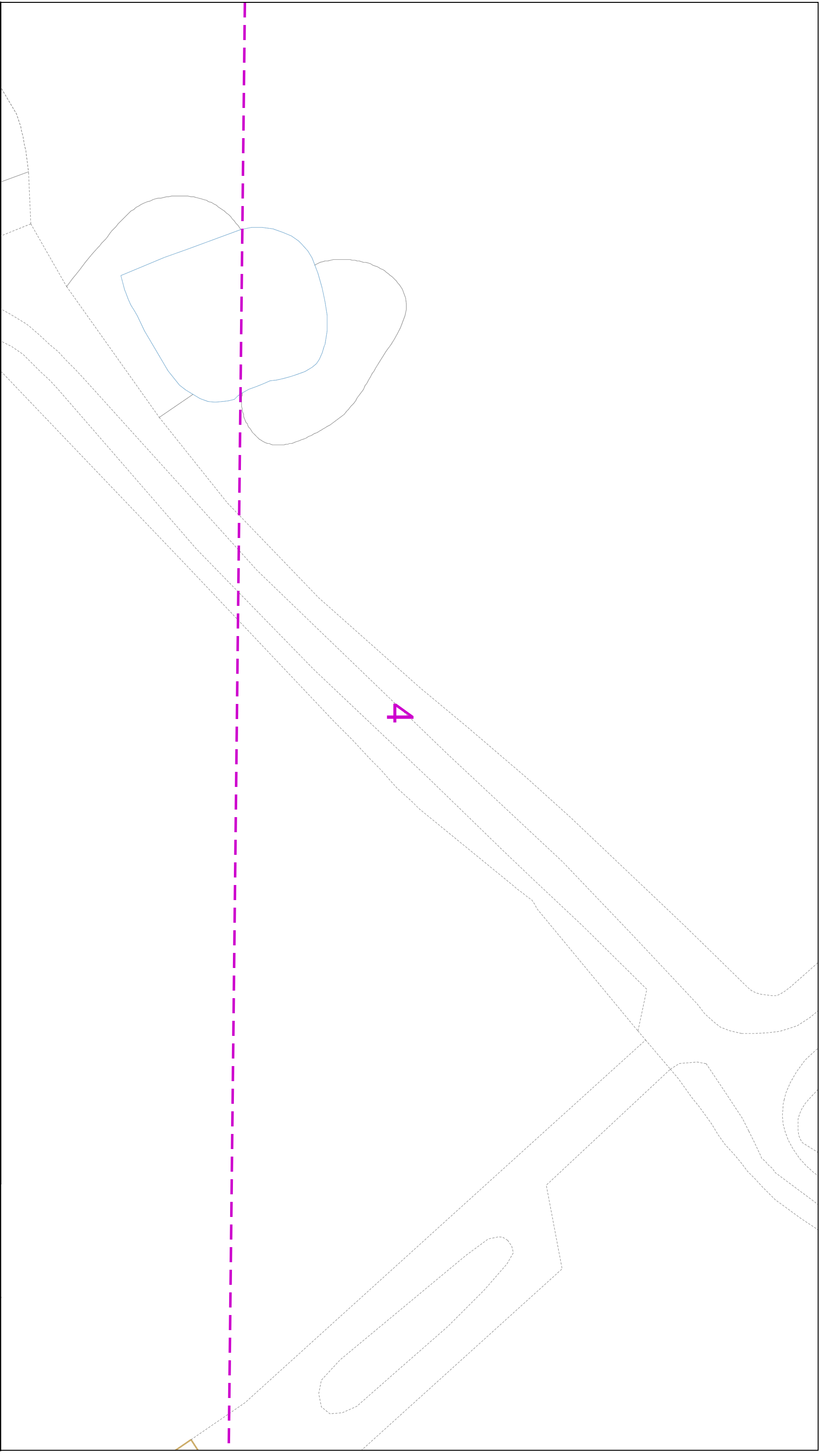
Maps produced at 1:2500 scale are Geo-Schematics which show LV mains cables and overhead lines (in some cases all voltages). Prior to carrying out excavations you must refer to the 1:500 records to determine the location of all known underground plant and equipment.

Reproduced by permission of Ordnance Survey on behalf of HMSO. © Crown copyright and database rights 2018. All rights reserved. Ordnance Survey Licence numbers: 100019626, 100019826 and 100019450. Data has been added to the Ordnance Survey base map; all proprietary rights in such additional data are and shall remain the exclusive property of © London Power Networks plc or Eastern Power Networks plc each being a distribution licensee under section 6(1)(c) of the Electricity Act 1989 for the relevant distribution services area as that term is defined in such licensee's distribution licence. All rights in such data reserved.

Power Networks plc or Eastern Power Networks plc each being a distribution licensee under section 6(1)(c) of the Electricity Act 1989 for the relevant distribution services area as that term is defined in such licensee's distribution licence. All rights in such data reserved.

Plans generated by DigSAFe Pro™ software provided by linesearchbeyondig.





Age Group	No	Yes	Don't know	No answer	Other
0	~65%	~25%	~5%	~2%	~1%
25	~60%	~30%	~5%	~2%	~1%
50	~55%	~35%	~5%	~2%	~1%

metres

Dig Sites

Area:

Line:

The quality and accuracy of any print will depend on your printer, your computer and its print settings. Measurements scaled from this plan may not match measurements between the same points on the ground.

1. The position of the apparatus shown on this drawing is believed to be correct but the original landmarks may have been altered since the apparatus was installed.

2. The exact position of the apparatus should be verified - use approved cable avoidance tools prior to excavation using suitable hand tools.

Date Requested: 12/12/2018
Job Reference: 14403235
Site location: 5222129 136433
Requested by:
Mr Garath Adam
Your Scheme/Reference: West of
Weid - 7 of 13

5. It is essential that contractors make avoiding the use of mechanical tools or picks until the exact location of all cables has been determined.

6. All cables must be assumed that there is a service cable in each property, lamp column and street sign, etc.

7. All cables must be treated as being live unless proved otherwise by UK Power Networks.

8. The information provided must be given to all people working near UK Power Networks plant and equipment. Do not use plans more than 3 months after the issue date for excavation purposes.

7. Please be aware that electric cables/lines belonging to other owners of licensed electricity distribution systems may be present and it is your responsibility to identify their location.

Scale: 1:500 (When plotted at A3)

1. UK Power Networks does not warrant that the information provided to you is correct. You rely upon it at your own risk.
2. UK Power Networks does not exclude or limit its liability if it causes the death of any persons or causes personal injury to a person.



IF IN DOUBT - ASK!
PHONE 0800 056 5866
EMERGENCY - If you
damage a cable or line
Phone 0800 783 8838
(24hrs) URGENTLY

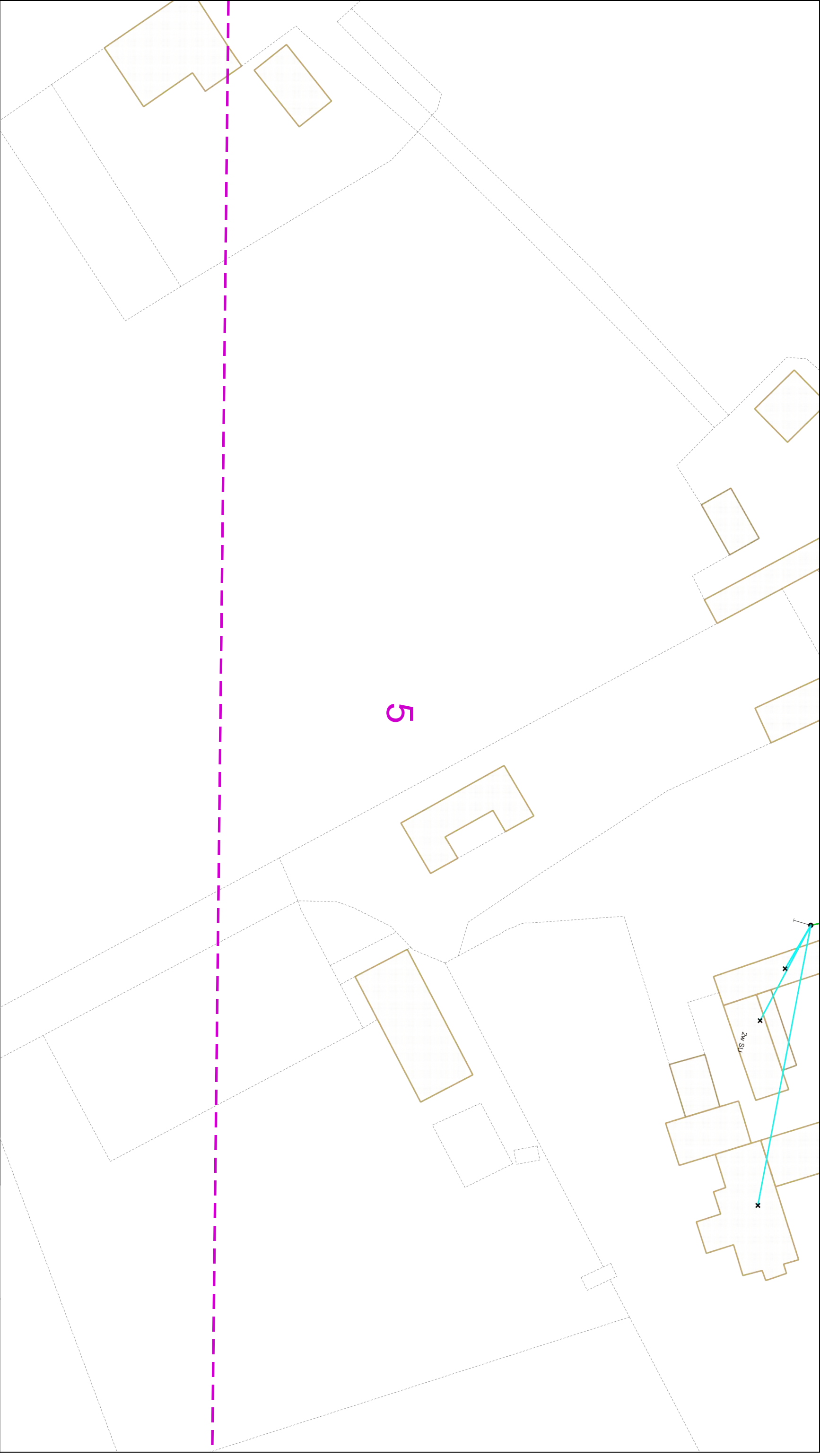


**ALWAYS LOOK UP
BEFORE
YOU START WORK**
Refer to HSE
Guidance note G56

Maps produced at 1:2500 scale are Geo-Schematics which show LV mains cables and overhead lines (in some cases all voltages). Prior to carrying out excavations you must refer to the 1:500 records to determine the location of all known underground plant and equipment.

Reproduced by permission of Ordnance Survey on behalf of HMSO. © Crown copyright and database rights 2018. All rights reserved. Ordnance Survey Licence numbers 100019620, 100019826 and 100019450. Data has been added to the Ordnance Survey base map; all proprietary rights in such additional data are and shall remain the exclusive property of © London Power Networks plc or Eastern Power Networks plc each being a distribution licensee under section 6(1)(c) of the Electricity Act 1989 for the relevant distribution services area as that term is defined in such licensee's distribution licence. All rights in such data reserved.

Plans generated by DigSAFE Pro™ software provided by Linesearchbeforeudig



The quality and accuracy of any print will depend on your printer, your computer and its print settings. Measurements scaled from this plan may not match measurements between the same points on the ground.



This plan must be used with the attached 'Symbols' document.

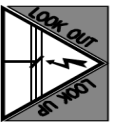
Date Requested: 12/12/2018
Job Reference: 14403235
Site Location: 522129 136433
Requested by:
Mr Gareth Adam
Your Scheme/Reference: West of field - 7 of 13

Scale: 1:500 (When plotted at A3)

1. The position of the apparatus shown on this drawing is believed to be correct but the original landmarks may have been altered since the apparatus was installed.
2. The exact position of the apparatus should be verified - use approved cable avoidance tools prior to excavation using suitable hand tools.
3. It is essential that trial holes are carefully made avoiding the use of mechanical tools or picks until the exact location of all the cables have been determined.
4. It must be assumed that there is a service cable into each property, lamp column and street sign, etc.
5. All cables must be treated as being live unless proved otherwise by UK Power Networks.
6. The information proved must be given to all people working near UK Power Networks plant and equipment. Do not use plans more than 3 months after the issue date for excavation purposes.
7. Please be aware that electric cables/lines belonging to other owners of licensed electricity distribution systems may be present and it is your responsibility to identify their location.

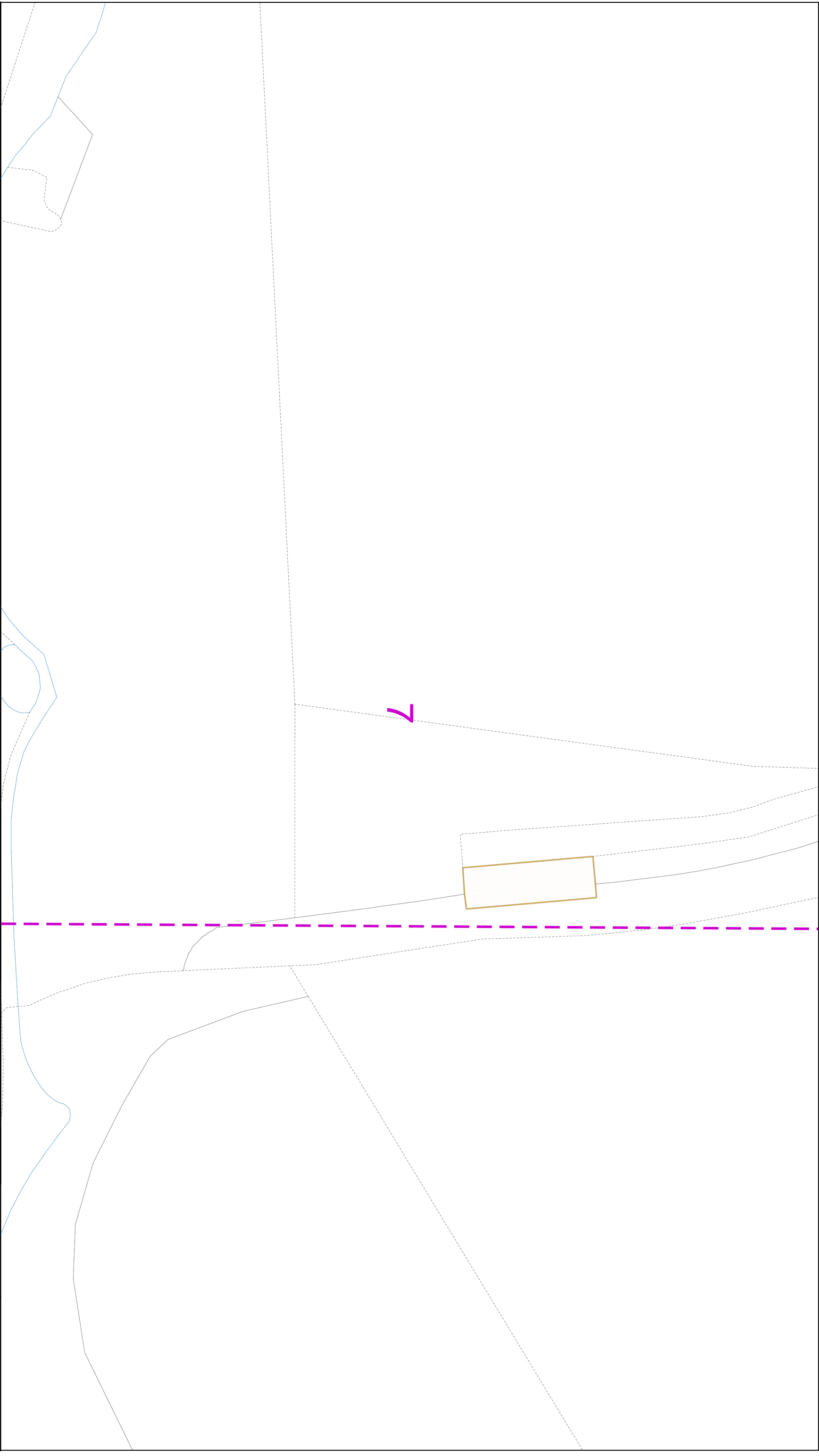
1. UK Power Networks does not warrant that the information provided to you is correct. You rely upon it at your own risk.
2. UK Power Networks does not exclude or limit its liability if it causes the death of any persons or causes personal injury to a person.
3. Subject to paragraph 2 UK Power Networks has no liability to you in contract, in tort (including negligence), for breach of statutory duty or otherwise for any loss, damage, cost, claims, demands, or expenses that you or any third party may suffer or incur as a result of using the information provided whether for physical damage to property or for any economic loss (including without limitation loss of profit, loss of opportunity, loss of savings, loss of goodwill, loss of business, loss of use) or any special or consequential loss or damage whatsoever.
4. This plan has been provided to you on the basis of the terms of use set out in the covering letter that accompanies this plan. If you do not accept and/or do not understand the terms of use set out in the covering letter you must not use the plan and must return it to the sender of the letter.
5. You are responsible for the security of the information provided to you. It must not be given, sold or made available upon payment of a fee to a third party.

IF IN DOUBT - ASK!
PHONE 0800 056 5866
EMERGENCY - If you damage a cable or line
Phone 0800 783 8838
(24hrs) URGENTLY



ALWAYS LOOK UP
BEFORE
YOU START WORK
Refer to HSE
Guidance note G56

Maps produced at 1:2500 scale are Geo Schematics which show LV mains cables and underground cables. They do not show cables or equipment which are not on the map. Maps must refer to the 1:500 records to determine the location of all known underground plant and equipment.



Dig Sites

Area:

Line:

This plan must be used with the attached 'Symbols' document.

Date Requested: 12/12/2018
Job Reference: 14403235
Site location: 5222129 136433
Requested by:
Mr Garath Adam
Your Scheme/Reference: West of
Weid - 7 of 13

5. It is essential that contractors make avoiding the use of mechanical tools or picks until the exact location of all cables has been determined.

6. All cables must be assumed that there is a service cable in each property, lamp column and street sign, etc.

7. All cables must be treated as being live unless proved otherwise by UK Power Networks.

8. The information provided must be given to all people working near UK Power Networks plant and equipment. Do not use plans more than 3 months after the issue date for excavation purposes.

7. Please be aware that electric cables/lines belonging to other owners of licensed electricity distribution systems may be present and it is your responsibility to identify their location.

1. The position of the apparatus shown on this drawing is believed to be correct but the original landmarks may have been altered since the apparatus was installed.
2. The exact position of the apparatus should be verified - use approved cable avoidance tools prior to excavation using suitable hand tools.

1. UK Power Networks does not warrant that the information provided to you is correct. You rely upon it at your own risk.
2. UK Power Networks does not exclude or limit its liability if it causes the death of any persons or causes personal injury to a person.
3. Subject to paragraph 2 UK Power Networks has no liability to you in contract, in tort (including negligence), for breach of statutory duty or otherwise for any loss, damage, cost, claims, demands, or expenses that you or any third party may suffer or incur as a result of using the information provided whether for physical damage to property or for any economic loss (including without limitation loss of profit, loss of opportunity, loss of savings, loss of goodwill, loss of business, loss of use) or any special or consequential loss or damage whatsoever.
4. This plan has been provided to you on the basis of the terms of use set out in the covering letter that accompanies this plan. If you do not accept, and/or do not understand the terms of use set out in the covering letter you must not use the plan and must return it to the sender of the letter.
5. You are responsible for the security of the information provided to you. It must not be given, sold or made available upon payment of the fee to a third party.



IF IN DOUBT - ASK!
PHONE 0800 056 5866
EMERGENCY - If you
damage a cable or line
Phone 0800 783 8838
(24hrs) URGENTLY



**ALWAYS LOOK UP
BEFORE
YOU START WORK**
Refer to HSE
Guidance note GS6

Maps produced at 1:2500 scale are Geo-Schematics which show LV mains cables and overhead lines (in some cases all voltages). Prior to carrying out excavations you must refer to the 1:500 records to determine the location of all known underground plant and equipment.

Reproduced by permission of Ordnance Survey on behalf of HMSO. © Crown copyright and database rights 2018. All rights reserved. Ordnance Survey Licence numbers 100019620, 100019826 and 100019450. Data has been added to the Ordnance Survey base map; all proprietary rights in such additional data are and shall remain the exclusive property of © London Power Networks plc or Eastern Power Networks plc each being a distribution licensee under section 6(1)(c) of the Electricity Act 1989 for the relevant distribution services area as that term is defined in such licensee's distribution licence. All rights in such data reserved.

Plans generated by DigSAFE Pro™ software provided by LinesearchbeforeUdig



The quality and accuracy of any print will depend on your printer, your computer and its print settings. Measurements scaled from this plan may not match measurements between the same points on the ground.

1. The position of the apparatus shown on this drawing is believed to be correct but the original landmarks may have been altered since the apparatus was installed.

2. The exact position of the apparatus should be verified - use approved cable avoidance tools prior to excavation using suitable hand tools.

Date Requested: 12/12/2018
Job Reference: 14403235
Site location: 522129 136433
Requested by:
Mr Garath Adam
Your Scheme/Reference: West of
Weid - 7 of 13

5. It is essential that contractors make avoiding the use of mechanical tools or picks until the exact location of all cables has been determined.

6. All cables must be treated as being live unless proved otherwise by UK Power Networks.

7. The information provided must be given to all people working near UK Power Networks plant and equipment. Do not use plans more than 3 months after the issue date for excavation purposes.

8. Please be aware that electric cables/lines belonging to other owners of licensed electricity distribution systems may be present and it is your responsibility to identify their location.

The quality and accuracy of any print will depend on your printer, your computer and its print settings. Measurements scaled from this plan may not match measurements between the same points on the ground.

1. UK Power Networks does not warrant that the information provided to you is correct. You rely upon it at your own risk.
2. UK Power Networks does not exclude or limit its liability if it causes the death of any persons or causes personal injury to a person.
3. Subject to paragraph 2 UK Power Networks has no liability to you in contract, in tort (including negligence), for breach of statutory duty or otherwise for any loss, damage, cost, claims, demands, or expenses that you or any third party may suffer or incur as a result of using the information provided whether for physical damage to property or for any economic loss (including without limitation loss of profit, loss of opportunity, loss of savings, loss of goodwill, loss of business, loss of use) or any special or consequential loss or damage whatsoever.
4. This plan has been provided to you on the basis of the terms of use set out in the covering letter that accompanies this plan. If you do not accept and/or do not understand the terms of use set out in the covering letter you must not use the plan and must return it to the sender of the letter.
5. You are responsible for the security of the information provided to you. It must not be given, sold or made available upon payment of money to a third party.



IF IN DOUBT - ASK!
PHONE 0800 056 5866
EMERGENCY - If you
damage a cable or lin
Phone 0800 783 8838
(24hrs) URGENTLY


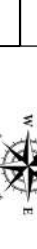




**ALWAYS LOOK UP
BEFORE
YOU START WORK**
Refer to HSE
Guidance note GS6

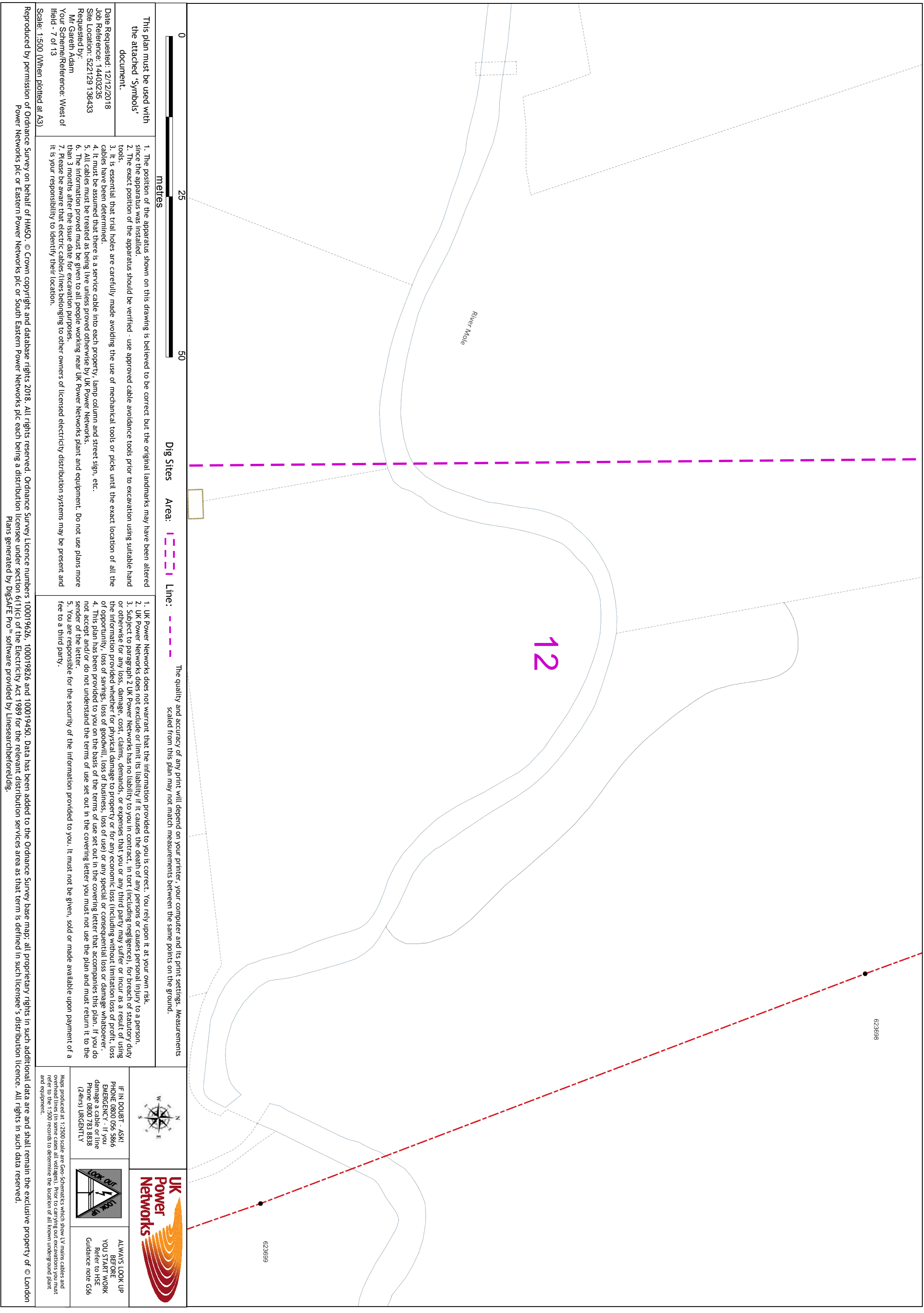
Maps produced at 1:2500 scale are Geo-Schematics which show LV mains cables and overhead lines (in some cases all voltages). Prior to carrying out excavations you must refer to the 1:500 records to determine the location of all known underground plant and equipment.

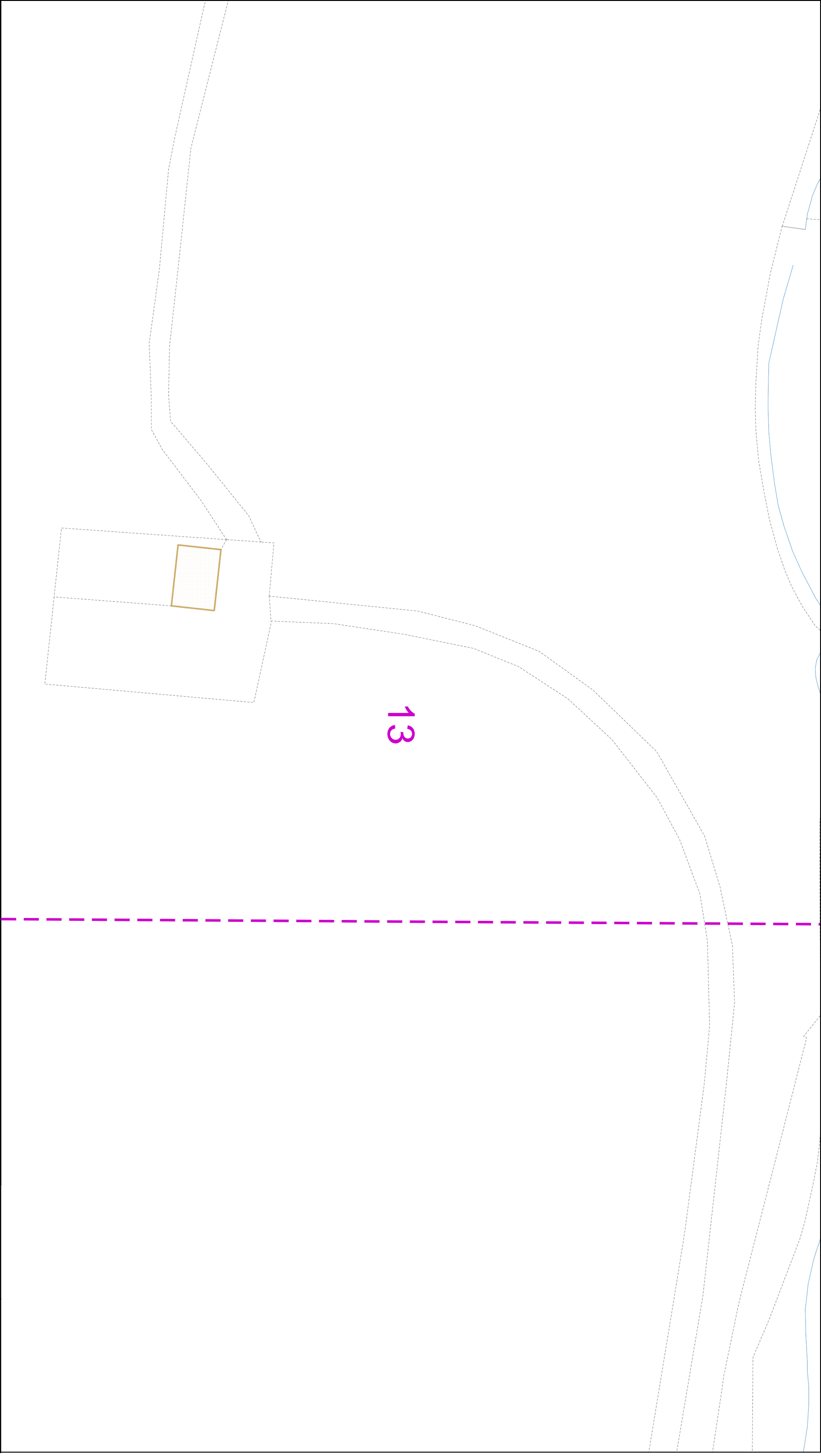
Reproduced by permission of Ordnance Survey on behalf of HMSO. © Crown copyright and database rights 2018. All rights reserved. Ordnance Survey licence numbers 100019626, 100019832 and 100019450. Data has been added to the Ordnance Survey base map: all proprietary rights in such additional data are and shall remain the exclusive property of © London Power Networks plc or Eastern Power Networks plc or South Eastern Power Networks plc each being a distribution licensee under section 6(1)(c) of the Electricity Act 1989 for the relevant distribution services area as that term is defined in such licensee's distribution licence. All rights in such data reserved.

Plans generated by DigSAFE Pro™ software provided by LinesearchforeUdigi.

0		25	50	Dig Sites	Area:	Line:	The quality and accuracy of any print will depend on your printer, your computer and its print settings. Measurements scaled from this plan may not match measurements between the same points on the ground.
metres							
This plan must be used with the attached 'Symbols' document.				1. The position of the apparatus shown on this drawing is believed to be correct but the original landmarks may have been altered since the apparatus was installed. 2. The exact position of the apparatus should be verified - use approved cable avoidance tools prior to excavation using suitable hand tools. 3. It is essential that trial holes are carefully made avoiding the use of mechanical tools or picks until the exact location of all the cables have been determined. 4. It must be assumed that there is a service cable into each property, lamp column and street sign, etc. 5. All cables must be treated as being live unless proved otherwise by UK Power Networks. 6. The information provided must be given to all people working near UK Power Networks plant and equipment. Do not use plans more than 3 months after the issue date for excavation purposes. 7. Please be aware that electric cables/lines belonging to other owners of licensed electricity distribution systems may be present and it is your responsibility to identify their location.			
Date Requested: 12/12/2018 Job Reference: 14403235 Site Location: 522129 1366433 Requested by: Mr Gareth Adam Your Scheme/Reference: West of Ifield - 7 of 13				1. UK Power Networks does not warrant that the information provided to you is correct. You rely upon it at your own risk. 2. UK Power Networks does not exclude or limit its liability if it causes the death of any persons or causes personal injury to a person. 3. Subject to paragraph 2 UK Power Networks has no liability to you in contract, in tort (including negligence), for breach of statutory duty or otherwise for any loss, damage, cost, claims, demands, or expenses that you or any third party may suffer or incur as a result of using the information provided whether for physical damage to property or for any economic loss (including without limitation loss of profit, loss of opportunity, loss of savings, loss of goodwill, loss of business, loss of use) or any special or consequential loss or damage whatsoever. 4. This plan has been provided to you on the basis of the terms of use set out in the covering letter that accompanies this plan. If you do not accept and/or do not understand the terms of use set out in the covering letter you must not use the plan and must return it to the sender of the letter. 5. You are responsible for the security of the information provided to you. It must not be given, sold or made available upon payment of a fee to a third party.			
Scale: 1:500 (When plotted at A3)				 			
				IF IN DOUBT - ASK! PHONE 0800 055 5866 EMERGENCY - If you damage a cable or line Phone 0800 783 8838 (24hrs) URGENTLY		 ALWAYS LOOK UP BEFORE YOU START WORK Refer to HSE Guidance note G56	
Maps produced at 1:2500 scale are Geo-Schematics which show LV mains cables and overhead lines (in some cases all voltages). Prior to carrying out excavations you must refer to the 1:500 records to determine the location of all known underground plant and equipment.							







The quality and accuracy of any print will depend on your printer, your computer and its print settings. Measurements scaled from this plan may not match measurements between the same points on the ground.

Dig Sites

Area:

Line: - - - - -

This plan must be used with the attached 'Symbols' document.

Date Requested: 12/12/2018
Job Reference: 14403235
Site Location: 522129 136433
Requested by:
Mr Gareth Adam
Your Scheme/Reference: West of field - 7 of 13

1. The position of the apparatus shown on this drawing is believed to be correct but the original landmarks may have been altered since the apparatus was installed.
2. The exact position of the apparatus should be verified - use approved cable avoidance tools prior to excavation using suitable hand tools.
3. It is essential that trial holes are carefully made avoiding the use of mechanical tools or picks until the exact location of all the cables have been determined.
4. It must be assumed that there is a service cable into each property, lamp column and street sign, etc.
5. All cables must be treated as being live unless proved otherwise by UK Power Networks.
6. The information provided must be given to all people working near UK Power Networks plant and equipment. Do not use plans more than 3 months after the issue date for excavation purposes.
7. Please be aware that electric cables/lines belonging to other owners of licensed electricity distribution systems may be present and it is your responsibility to identify their location.

Scale: 1:500 (When plotted at A3)

1. UK Power Networks does not warrant that the information provided to you is correct. You rely upon it at your own risk.
2. UK Power Networks does not exclude or limit its liability if it causes the death of any persons or causes personal injury to a person.
3. Subject to paragraph 2 UK Power Networks has no liability to you in contract, in tort (including negligence), for breach of statutory duty or otherwise for any loss, damage, cost, claims, demands, or expenses that you or any third party may suffer or incur as a result of using the information provided whether for physical damage to property or for any economic loss (including without limitation loss of profit, loss of opportunity, loss of savings, loss of goodwill, loss of business, loss of use) or any special or consequential loss or damage whatsoever.
4. This plan has been provided to you on the basis of the terms of use set out in the covering letter that accompanies this plan. If you do not accept and/or do not understand the terms of use set out in the covering letter you must not use the plan and must return it to the sender of the letter.
5. You are responsible for the security of the information provided to you. It must not be given, sold or made available upon payment of a fee to a third party.






IF IN DOUBT - ASK!
PHONE 0800 056 5866
EMERGENCY - If you damage a cable or line
Phone 0800 783 8838
(24hrs) URGENTLY



ALWAYS LOOK UP
BEFORE
YOU START WORK
Refer to HSE
Guidance note G56

Maps produced at 1:2500 scale are Geo Schematics which show LV mains cables and underground cables. All cables are shown in red. If you are unsure of the location of all known underground plant and equipment.

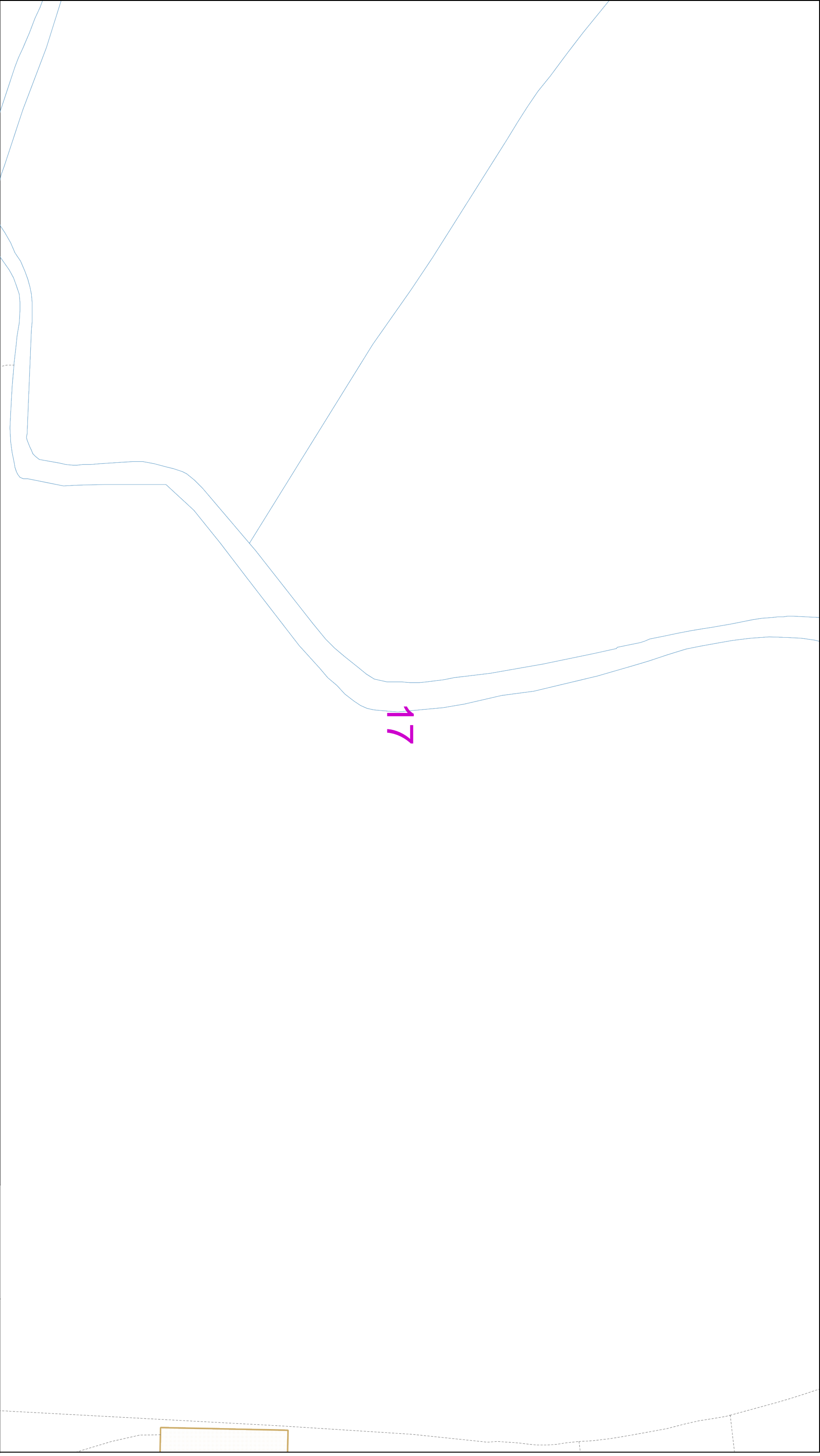
0		25		50	
		metres			
This plan must be used with the attached 'Symbols' document.		Dig Sites		Area:	Line:
1. The position of the apparatus shown on this drawing is believed to be correct but the original landmarks may have been altered since the apparatus was installed. 2. The exact position of the apparatus should be verified - use approved cable avoidance tools prior to excavation using suitable hand tools. 3. It is essential that trial holes are carefully made avoiding the use of mechanical tools or picks until the exact location of all the cables have been determined. 4. It must be assumed that there is a service cable into each property, lamp column and street sign, etc. 5. All cables must be treated as being live unless proved otherwise by UK Power Networks. 6. The information proved must be given to all people working near UK Power Networks plant and equipment. Do not use plans more than 3 months after the issue date for excavation purposes. 7. Please be aware that electric cables /lines belonging to other owners of licensed electricity distribution systems may be present and it is your responsibility to identify their location.		The quality and accuracy of any print will depend on your printer, your computer and its print settings. Measurements scaled from this plan may not match measurements between the same points on the ground.			
Date Requested: 12/12/2018 Job Reference: 14403235 Site Location: 522129 138433 Requested by: Mr Gareth Adam Your Scheme/Reference: West of Ifield - 7 of 13 Scale: 1:500 (When plotted at A3)		1. UK Power Networks does not warrant that the information provided to you is correct. You rely upon it at your own risk. 2. UK Power Networks does not exclude or limit its liability if it causes the death of any persons or causes personal injury to a person. 3. Subject to paragraph 2 UK Power Networks has no liability to you in contract, in tort (including negligence), for breach of statutory duty or otherwise for any loss, damage, cost, claims, demands, or expenses that you or any third party may suffer or incur as a result of using the information provided whether for physical damage to property or for any economic loss (including without limitation loss of profit, loss of opportunity, loss of savings, loss of business, loss of use) or any special or consequential loss or damage whatsoever. 4. This plan has been provided to you on the basis of the terms of use set out in the covering letter that accompanies this plan. If you do not accept and/or do not understand the terms of use set out in the covering letter you must not use the plan and must return it to the sender of the letter. 5. You are responsible for the security of the information provided to you. It must not be given, sold or made available upon payment of a fee to a third party.			
IF IN DOUBT - ASK! PHONE 0800 056 5866 EMERGENCY - If you damage a cable or line Phone 0800 783 8838 (24hrs) URGENTLY					
ALWAYS LOOK UP BEFORE YOU START WORK Refer to HSE Guidance note G56		Maps produced at 1:2500 scale are Geo-Schematics which show LV mains cables and overhead lines (in some cases all voltages). Prior to carrying out excavations you must refer to the 1:500 records to determine the location of all known underground plant and equipment.			

0		25		50		Dig Sites		Area: 1234		Line: - - - -		The quality and accuracy of any print will depend on your printer, your computer and its print settings. Measurements scaled from this plan may not match measurements between the same points on the ground.	
metres													
This plan must be used with the attached 'Symbols' document.		<div>1. The position of the apparatus shown on this drawing is believed to be correct, but the original landmarks may have been altered since the apparatus was installed.</div> <div>2. The exact position of the apparatus should be verified - use approved cable avoidance tools prior to excavation using suitable hand tools.</div> <div>3. It is essential that trial holes are carefully made avoiding the use of mechanical tools or picks until the exact location of all the cables have been determined.</div> <div>4. It must be assumed that there is a service cable into each property, lamp column and street sign, etc.</div> <div>5. All cables must be treated as being live unless proved otherwise by UK Power Networks.</div> <div>6. The information provided must be given to all people working near UK Power Networks plant and equipment. Do not use plans more than 3 months after the issue date for excavation purposes.</div> <div>7. Please be aware that electric cables/lines belonging to other owners of licensed electricity distribution systems may be present and it is your responsibility to identify their location.</div>										<div>1. UK Power Networks does not warrant that the information provided to you is correct. You rely upon it at your own risk.</div> <div>2. UK Power Networks does not exclude or limit its liability if it causes the death of any persons or causes personal injury to a person.</div> <div>3. Subject to paragraph 2 UK Power Networks has no liability to you in contract, in tort (including negligence), for breach of statutory duty or otherwise for any loss, damage, cost, claims, demands, or expenses that you or any third party may suffer or incur as a result of using the information provided whether for physical damage to property or for any economic loss (including without limitation loss of profit, loss of opportunity, loss of savings, loss of goodwill, loss of business, loss of use) or any special or consequential loss or damage whatsoever.</div> <div>4. This plan has been provided to you on the basis of the terms of use set out in the covering letter that accompanies this plan. If you do not accept and/or do not understand the terms of use set out in the covering letter you must not use the plan and must return it to the sender of the letter.</div> <div>5. You are responsible for the security of the information provided to you. It must not be given, sold or made available upon payment of a fee to a third party.</div>	
Date Requested: 12/12/2018 Job Reference: 14403235 Site Location: 522129 136433 Requested by: Mr Gareth Adam Your Scheme/Reference: West of Ifield - 7 of 13 Scale: 1:500 (When plotted at A3)		<div></div> <div></div> <div><div>IF IN DOUBT - ASK! PHONE 0800 056 5866 EMERGENCY - If you damage a cable or line Phone 0800 783 8838 (24hrs) URGENTLY</div></div>										<div></div> <div><div>ALWAYS LOOK UP BEFORE YOU START WORK Refer to HSE Guidance note G56</div></div>	
Maps produced at 1:2500 scale are Geo-Schematics which show LV mains cables and overhead lines (in some cases all voltages). Prior to carrying out excavations you must refer to the 1:500 records to determine the location of all known underground plant and equipment.													

Reproduced by permission of Ordnance Survey on behalf of HMSO. © Crown copyright and database rights 2018. All rights reserved. Ordnance Survey Licence numbers 100019626, 100019826 and 100019450. Data has been added to the Ordnance Survey base map; all proprietary rights in such additional data are and shall remain the exclusive property of © London Power Networks plc or Eastern Power Networks plc each being a distribution licensee under section 6(1)(c) of the Electricity Act 1989 for the relevant distribution services area as that term is defined in such licensee's distribution licence. All rights in such data reserved.

Plans generated by DigSAFe Pro™ software provided by Linesearchbeforeldig.

0		25		50	
		metres			
This plan must be used with the attached 'Symbols' document.		Dig Sites Area: Line:			
1. The position of the apparatus shown on this drawing is believed to be correct but the original landmarks may have been altered since the apparatus was installed. 2. The exact position of the apparatus should be verified - use approved cable avoidance tools prior to excavation using suitable hand tools. 3. It is essential that trial holes are carefully made avoiding the use of mechanical tools or picks until the exact location of all the cables have been determined. 4. It must be assumed that there is a service cable into each property, lamp column and street sign, etc. 5. All cables must be treated as being the unless proved otherwise by UK Power Networks. 6. The information proved must be given to all people working near UK Power Networks plant and equipment. Do not use plans more than 3 months after the issue date for excavation purposes. 7. Please be aware that electric cables/lines belonging to other owners of licensed electricity distribution systems may be present and it is your responsibility to identify their location.		The quality and accuracy of any print will depend on your printer, your computer and its print settings. Measurements scaled from this plan may not match measurements between the same points on the ground.			
Date Requested: 12/12/2018 Job Reference: 14403235 Site Location: 522129 136433 Requested by: Mr Gareth Adam Your Scheme/Reference: West of Ilfield - 7 of 13 Scale: 1:500 (When Plotted at A3)		1. UK Power Networks does not warrant that the information provided to you is correct. You rely upon it at your own risk. 2. UK Power Networks does not exclude or limit its liability if it causes the death of any persons or causes personal injury to a person. 3. Subject to paragraph 2 UK Power Networks has no liability to you in contract, in tort (including negligence), for breach of statutory duty or otherwise for any loss, damage, cost, claims, demands, or expenses that you or any third party may suffer or incur as a result of using the information provided whether for physical damage to property or for any economic loss (including without limitation loss of profit, loss of opportunity, loss of savings, loss of goodwill, loss of business, loss of use) or any special or consequential loss or damage whatsoever. 4. This plan has been provided to you on the basis of the terms of use set out in the covering letter that accompanies this plan. If you do not accept and/or do not understand the terms of use set out in the covering letter you must not use the plan and must return it to the sender of the letter. 5. You are responsible for the security of the information provided to you. It must not be given, sold or made available upon payment of a fee to a third party.			
		<p>IF IN DOUBT - ASK! PHONE 0800 056 5966 EMERGENCY - If you damage a cable or line Phone 0800 783 8838 (24hrs) URGENTLY</p> <p>ALWAYS LOOK UP BEFORE YOU START WORK Refer to HSE Guidance note G56</p>			
Maps produced at 1:2500 scale are Geo-Schematics which show LV mains cables and overhead lines (in some cases all voltages). Prior to carrying out excavations you must refer to the 1:500 records to determine the location of all known underground plant and equipment.		Reproduced by permission of Ordnance Survey on behalf of HMSO. © Crown copyright and database rights 2018. All rights reserved. Ordnance Survey Licence numbers 100019626, 100019826 and 100019450. Data has been added to the Ordnance Survey base map; all proprietary rights in such additional data are and shall remain the exclusive property of © London Power Networks plc or Eastern Power Networks plc each being a distribution licensee under section 6(1)(c) of the Electricity Act 1989 for the relevant distribution services area as that term is defined in such licensee's distribution licence. All rights in such data reserved. Plans generated by DigsAFE Pro™ software provided by LinesearchbeforeUdig.			



The quality and accuracy of any print will depend on your printer, your computer and its print settings. Measurements scaled from this plan may not match measurements between the same points on the ground.



This plan must be used with the attached 'Symbols' document.

Date Requested: 12/12/2018
Job Reference: 14403235
Site Location: 522129 136433
Requested by:
Mr Gareth Adam
Your Scheme/Reference: West of field - 7 of 13

1. The position of the apparatus shown on this drawing is believed to be correct but the original landmarks may have been altered since the apparatus was installed.
2. The exact position of the apparatus should be verified - use approved cable avoidance tools prior to excavation using suitable hand tools.
3. It is essential that trial holes are carefully made avoiding the use of mechanical tools or picks until the exact location of all the cables have been determined.
4. It must be assumed that there is a service cable into each property, lamp column and street sign, etc.
5. All cables must be treated as being live unless proved otherwise by UK Power Networks.
6. The information provided must be given to all people working near UK Power Networks plant and equipment. Do not use plans more than 3 months after the issue date for excavation purposes.
7. Please be aware that electric cables/lines belonging to other owners of licensed electricity distribution systems may be present and it is your responsibility to identify their location.

IF IN DOUBT - ASK!
PHONE 0800 056 5866
EMERGENCY - If you damage a cable or line
Phone 0800 783 8838
(24hrs) URGENTLY



ALWAYS LOOK UP
BEFORE
YOU START WORK
Refer to HSE
Guidance note G56

Maps produced at 1:2500 scale are Geo Schematics which show LV mains cables and underground cables. They are not to be used to determine the location of all known underground plant and equipment.



The quality and accuracy of any print will depend on your printer, your computer and its print settings. Measurements scaled from this plan may not match measurements between the same points on the ground.

1. The position of the apparatus shown on this drawing is believed to be correct but the original landmarks may have been altered since the apparatus was installed.
2. The exact position of the apparatus should be verified - use approved cable avoidance tools prior to excavation using suitable hand tools.

- | | |
|--|--|
| <p>This plan must be used with the attached 'Symbols' document.</p> | <p>Requested: 12/12/2018
Reference: 14403235
Location: 5221219 136433</p> <p>Issued by:
Gareth Adam</p> <p>Scheme/Reference: West of 7 of 13</p> |
| <p>1. The position of the apparatus shown on this drawing is believed to be correct but the original landmarks may have been altered since the apparatus was installed.</p> <p>2. The exact position of the apparatus should be verified - use approved cable avoidance tools prior to excavation using suitable hand tools.</p> <p>3. It is essential that trial holes are carefully made avoiding the use of mechanical tools or picks until the exact location of all the cables have been determined.</p> <p>4. It must be assumed that there is a service cable into each property, lamp column and street sign, etc.</p> <p>5. All cables must be treated as being live unless proved otherwise by UK Power Networks.</p> <p>6. The information provided must be given to all people working near UK Power Networks plant and equipment. Do not use plans more than 3 months after the issue date for excavation purposes.</p> <p>7. Please be aware that electric cables/lines belonging to other owners of licensed electricity distribution systems may be present and it is your responsibility to identify their location</p> | |

1. UK Power Networks does not warrant that the information provided to you is correct. You rely upon it at your own risk.
2. UK Power Networks does not exclude or limit its liability if it causes the death of any persons or causes personal injury to a person.
3. Subject to paragraph 2 UK Power Networks has no liability to you in contract, in tort (including negligence), for breach of statutory duty or otherwise for any loss, damage, cost, claims, demands, or expenses that you or any third party may suffer or incur as a result of using the information provided whether for physical damage to property or for any economic loss (including without limitation loss of profit, loss of opportunity, loss of savings, loss of goodwill, loss of business, loss of use) or any special or consequential loss or damage whatsoever.
4. This plan has been provided to you on the basis of the terms of use set out in the covering letter that accompanies this plan. If you do not accept and/or do not understand the terms of use set out in the covering letter you must not use the plan and must return it to the sender of the letter.
5. You are responsible for the security of the information provided to you. It must not be given, sold or made available upon payment of fee to a third party.



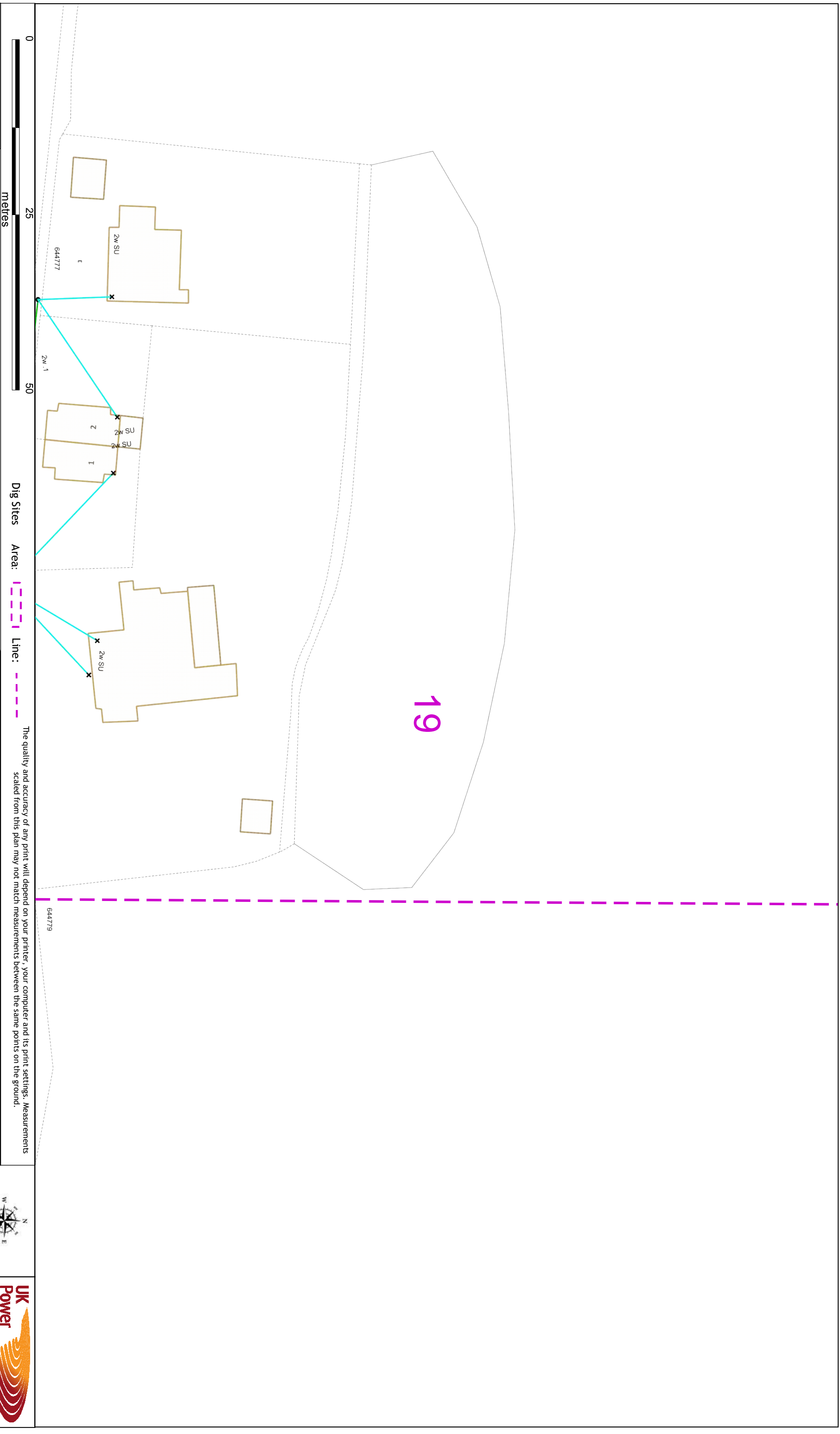
IF IN DOUBT - ASK!
PHONE 0800 056 5866
EMERGENCY - If you
damage a cable or lin
Phone 0800 783 8838
(24hrs) URGENTLY



**ALWAYS LOOK UP
BEFORE
YOU START WORK**
Refer to HSE
Guidance note GS6

Maps produced at 1:2500 scale are Geo-Schematics which show LV mains cables and overhead lines (in some cases all voltages). Prior to carrying out excavations you must refer to the 1:500 records to determine the location of all known underground plant and equipment.

Reproduced by permission of Ordnance Survey on behalf of HMSO. © Crown copyright and database rights 2018. All rights reserved. Ordnance Survey Licence numbers 100019626, 100019826 and 100019450. Data has been added to the Ordnance Survey base map; all proprietary rights in such additional data are and shall remain the exclusive property of © London Power Networks plc or Eastern Power Networks plc each being a distribution licensee under section 6(1)(c) of the Electricity Act 1989 for the relevant distribution services area as that term is defined in such licensee's distribution licence. All rights in such data reserved.



0 25 50 metres

Dig Sites Area: Line:

The quality and accuracy of any print will depend on your printer, your computer and its print settings. Measurements scaled from this plan may not match measurements between the same points on the ground.

Dig Sites

Area:

Line: -----

scaled from this plan may not match measurements between the same points on the ground.

This plan must be used with the attached 'Symbols' document.

Date Requested: 12/12/2018
Job Reference: 14403235
Site Location: 522129 136433
Requested by:
Mr Gareth Adam
Your Scheme/Reference: West of
Wield - 7 of 13

1. UK Power Networks does not warrant that the information provided to you is correct. You rely upon it at your own risk.
2. UK Power Networks does not exclude or limit its liability if it causes the death of any persons or causes personal injury to a person.
3. Subject to paragraph 2 UK Power Networks has no liability to you in contract, in tort (including negligence), for breach of statutory duty or otherwise for any loss, damage, cost, claims, demands, or expenses that you or any third party may suffer or incur as a result of or because of the information provided whether for physical damage to property or for any economic loss (including without limitation loss of profit, loss of opportunity, loss of savings, loss of goodwill, loss of business, loss of use) or any special or consequential loss or damage whatsoever.
4. This plan has been provided to you on the basis of the terms of use set out in the covering letter that accompanies this plan. If you do not accept and/or do not understand the terms of use set out in the covering letter you must not use the plan and must return it to the sender of the letter.
5. You are responsible for the security of the information provided to you. It must not be given, sold or made available upon payment of a fee to a third party.

1. UK Power Networks does not warrant that the information provided to you is correct. You rely upon it at your own risk.
2. UK Power Networks does not exclude or limit its liability if it causes the death of any persons or causes personal injury to a person.
3. Subject to paragraph 2 UK Power Networks has no liability to you in contract, in tort (including negligence), for breach of statutory duty or otherwise for any loss, damage, cost, claims, demands, or expenses that you or any third party may suffer or incur as a result of using the information provided whether for physical damage to property or for any economic loss (including without limitation loss of profit, loss of opportunity, loss of savings, loss of goodwill, loss of business, loss of use) or any special or consequential loss or damage whatsoever.
4. This plan has been provided to you on the basis of the terms of use set out in the covering letter that accompanies this plan. If you do not accept and/or do not understand the terms of use set out in the covering letter you must not use the plan and must return it to the sender of the letter.
5. You are responsible for the security of the information provided to you. It must not be given, sold or made available upon payment of a fee to a third party.



**IF IN DOUBT - ASK!
PHONE 0800 056 5866
EMERGENCY - If you
damage a cable or line
Phone 0800 783 8838
(24hrs) URGENTLY**

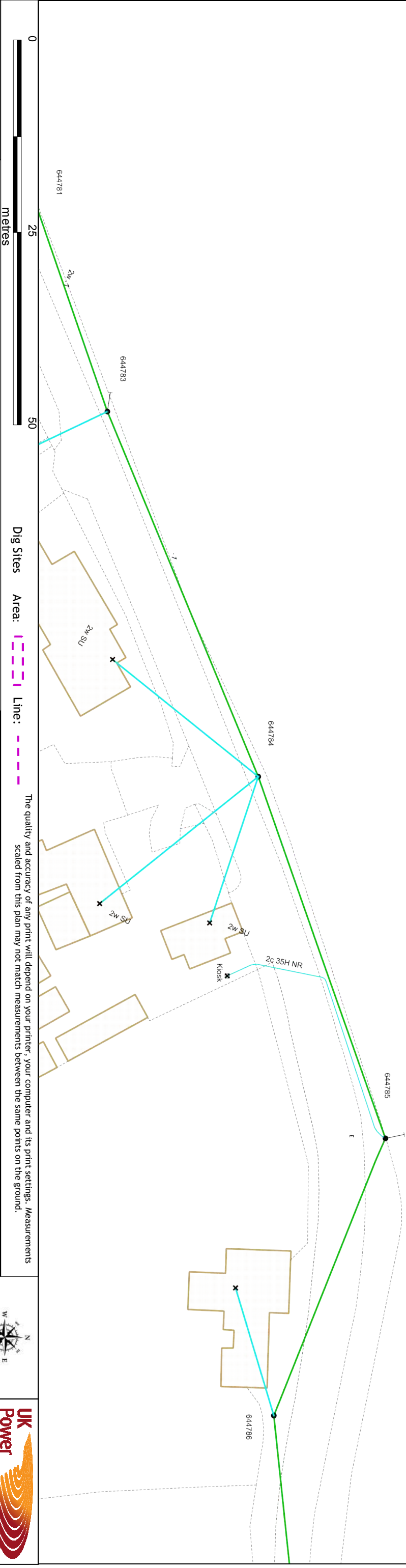


**ALWAYS LOOK UP
BEFORE
YOU START WORK**
Refer to HSE
Guidance note GS6

Maps produced at 1:2500 scale are Geo-Schematics which show LV mains cables and overhead lines (in some cases all voltages). Prior to carrying out excavations you must refer to the 1:500 records to determine the location of all known underground plant and equipment.

Reproduced by permission of Ordnance Survey on behalf of HMSO. © Crown copyright and database rights 2018. All rights reserved. Ordnance Survey Licence numbers 1000194526, 1000194527 and 1000194540. Data has been added to the Ordnance Survey base map; all proprietary rights in such additional data are and shall remain the exclusive property of © London Power Networks plc or Eastern Power Networks plc each being a distribution licensee under section 6(1)(c) of the Electricity Act 1989 for the relevant distribution services area as that term is defined in such licensee's distribution licence. All rights in such data reserved.

Plans generated by DigSAFE Pro™ software provided by LinesearchbeforeDig.



This plan must be used with the attached 'Symbols' document.

1. The position of the apparatus shown on this drawing is believed to be correct but the original landmarks may have been altered since the apparatus was installed.
2. The exact position of the apparatus should be verified - use approved cable avoidance tools prior to excavation using suitable hand tools.

3. It is a specific intent of the standards of care that the use of mechanical tools or pries shall not create voids or damage to the cables located in the conduits.

4. It must be assumed that there is a service cable into each property, lamp column and street sign, etc.

5. All cables must be treated as being live unless proved otherwise by UK Power Networks.

7. Please be aware that electric cables/lines belonging to other owners of licensed electricity distribution systems may be present and it is your responsibility to identify their location.


Scale: 1:500 (When plotted at A3

The quality and accuracy of any print will depend on your printer, your computer and its print settings. Measurements scaled from this plan may not match measurements between the same points on the ground.

1. UK Power Networks does not warrant that the information provided to you is correct. You rely upon it at your own risk.
2. UK Power Networks does not exclude or limit its liability if it causes the death of any persons or causes personal injury to a person.
3. Subject to paragraph 2 UK Power Networks has no liability to you in contract, in tort (including negligence), for breach of statutory duty or otherwise for any loss, damage, cost, claims, demands, or expenses that you or any third party may suffer or incur as a result of using the information provided whether for physical damage to property or for any economic loss (including limitation loss of profit, loss of opportunity, loss of savings, loss of goodwill, loss of business, loss of use) or any special or consequential loss or damage whatsoever.
4. This plan has been provided to you on the basis of the terms of use set out in the covering letter that accompanies this plan. If you do not accept and/or do not understand the terms of use set out in the covering letter you must not use the plan and must return it to the sender of the letter.
5. You are responsible for the security of the information provided to you. It must not be given, sold or made available upon payment of fee to a third party.



IF IN DOUBT - ASK!
PHONE 0800 056 5866
EMERGENCY - If you
damage a cable or line
Phone 0800 793 8838
(24hrs) URGENTLY



ALWAYS LOOK UP
BEFORE
YOU START WORK
Refer to HSE
Guidance note G56

Maps produced at 1:2500 scale are Geo-Schematics which show LV mains cables and overhead lines (in some cases all voltages). Prior to carrying out excavations you must refer to the 1:500 records to determine the location of all known underground plant and equipment.

Reproduced by permission of Ordnance Survey on behalf of HMSO. © Crown copyright and database rights 2018. All rights reserved. Ordnance Survey Licence numbers 100019626, 100019828 and 100019450. Data has been added to the Ordnance Survey base map: all proprietary rights in such additional data are and shall remain the exclusive property of © London Power Networks plc or Eastern Power Networks plc or South Eastern Power Networks plc each being a distribution licensee under section 6(1)(c) of the Electricity Act 1989 for the relevant distribution services area as that term is defined in such licensee's distribution licence. All rights in such data reserved.

Plans generated by DigsAEE Pro™ software provided by lineasearchforindulge.