

The width of the displayed area is 500m and the centre of the map is located at OS coordinates 524250,136250

The position of the apparatus shown on this plan is given without obligation and warranty, and the accuracy cannot be guaranteed. Service pipes are not shown but their presence should be anticipated. No liability of any kind whatsoever is accepted by Thames Water for any error or omission. The actual position of mains and services must be verified and established on site before any works are undertaken.

Based on the Ordnance Survey Map with the Sanction of the controller of H.M. Stationery Office, License no. 100019345 Crown Copyright Reserved.

NB. Levels quoted in metres Ordnance Newlyn Datum. The value -9999.00 indicates that no survey information is available

Manhole Reference	Manhole Cover Level	Manhole Invert Level
2002	73.21	71.5
2150	74.55	72.8
2103	74.49	72.36
3254	73.31	72.06
321A	n/a	n/a
3150	74.17	72.38
3101	74.2	71.84
3151	73.93	71.93
3255	72.98	70.98
3102	73.86	71.26
321B	n/a	n/a
3203	73.1	71.38
321C	n/a	n/a
3252	72.72	71.22
321D	n/a	n/a
301C	n/a	n/a
3204	71.87	n/a
3001	72.13	66.75
301B	n/a	n/a
301A	n/a	n/a
3253	71.64	69.84
3103	n/a	n/a
201P	n/a	n/a
2052	72.14	71.21
2003	72.4	67.92
3002	n/a	n/a
2252	75.88	74.51
2155	76.76	74.52
2203	74.61	72.24
2253	75.78	74.27
201B	n/a	n/a
201A	n/a	n/a
201C	n/a	n/a
201F	n/a	n/a
201E	n/a	n/a
201I	n/a	n/a
201H	n/a	n/a
2105	75.66	72.86
2050	73.96	72.79
201D	n/a	n/a
2004	74.17	72.28
201G	n/a	n/a
2153	n/a	n/a
221D	n/a	n/a
201K	n/a	n/a
201J	n/a	n/a
221C	n/a	n/a
2104	75.13	72.43
2051	73.11	72.01
2152	74.93	73.01
221B	n/a	n/a
221A	n/a	n/a
201L	n/a	n/a
4405	70.47	64.77
2404	69.22	66.35
2452	69.29	67.61
2403	69.35	66.99
3451	68.8	67.45
3402	68.57	65.88
2451	70.83	69.17
3401	n/a	n/a
2402	70.9	68.87
3450	68.31	66.74
3454	68.22	66.66
4404	68.06	64.18
3405	69.23	65.48
241D	n/a	n/a
3403	70	68.16
3452	69.99	67.43
2401	72.44	70.21
3404	69.43	67.61
3453	69.42	67.18
4403	67.46	64.12
2450	72.78	71.05
4451	67.73	66.37
4406	67.91	65.11
4402	67.97	64.97
4450	67.88	66.25
4401	68.06	64.93
3202	73.07	70.09
2202	73.52	71.67
3251	73.04	70.65
3250	71.47	69.91
2250	72.85	71.42
2251	73.07	71.14
3201	71.4	69.17
2201	72.75	70.44
2360	72.96	70.69
2358	72.91	71.04
3350	71.76	70.12

Manhole Reference	Manhole Cover Level	Manhole Invert Level
3302	71.77	69.68
2306	72.09	70.87
3301	70.9	65.58
2357	71.95	70.01
2356	71.61	70.2
2355	71.32	69.87
2354	71.3	69.46
2305	70.8	69.46
2353	70.42	69.08
2304	70.29	66.96
2351	n/a	n/a
2352	70.14	68.51
2350	n/a	n/a
2303	69.75	66.66
2302	69.76	66.8
2301	n/a	n/a
131C	n/a	n/a
2307	70.4	n/a
1359	71.32	69.66
2405	70.35	68.11
2453	69.9	68.08
141C	n/a	n/a
141B	n/a	n/a
141D	n/a	n/a
1453	70.9	69.12
1455	71.92	70.51
1452	71.34	69.7
1402	71.63	69.56
241B	n/a	n/a
1451	72.52	70.67
1401	72.75	70.54
1454	73.96	72.37
1450	73.15	71.04
241C	n/a	n/a
141A	n/a	n/a
241A	n/a	n/a
1251	74.06	72.86
1257	74.95	73.27
1205	74.85	72.61
1201	73.58	71.3
2359	73.22	71.54
1351	73.37	n/a
1356	73.22	71.9
1308	73.08	71.11
1355	72.81	71.02
1303	72	70.4
1358	72.01	n/a
1350	72.01	69.95
1357	71.11	n/a
131A	n/a	n/a
1307	70.78	69.56
131B	n/a	n/a
1352	70.87	68.77
1354	71.34	69.46
2361	70.38	69.28
1306	70.89	67.36
1302	71.32	68.66
1353	71.15	69.38
2308	70.34	68.77
1305	71.19	68.23
231A	n/a	n/a
1304	70.36	67.23
131D	n/a	n/a
011A	n/a	n/a
2154	78.54	76.96
0150	82.98	81.08
111B	n/a	n/a
0102	82.35	79.3
1152	79.85	78.56
0101	81.6	77.91
1155	80.96	78.79
2102	77.18	75.31
1151	78.99	77.74
2151	77.13	75.81
1101	77.86	76.11
1150	77.91	76.71
2101	76.83	75.03
1204	78.51	76.83
1255	78.55	77.3
1256	79.41	76.88
1203	78.74	74.94
1254	77.4	75.19
121B	n/a	n/a
1253	75.98	74.74
121C	n/a	n/a
1202	76.38	72.91
1252	75.13	73.76
0253	75.97	74.44
121A	n/a	n/a
1250	75.64	73.58
0055	83.16	82.41
201O	n/a	n/a
1008	78.57	74.31

Manhole Reference	Manhole Cover Level	Manhole Invert Level
1057	78.77	74.87
201N	n/a	n/a
201M	n/a	n/a
1007	78.44	74.19
1054	n/a	n/a
1055	79.99	78.51
0056	82.88	81.69
001A	n/a	n/a
0002	83.07	81.8
1053	79.45	77.65
1004	79.36	77.06
1052	79.61	78.32
0001	82.36	80.46
1051	78.45	74.76
0053	82.37	80.43
1003	n/a	n/a
1005	78.32	74.1
1006	77.77	74.03
1002	81.94	80.22
1056	77.88	74.72
0052	82.22	80.01
1001	81.13	79.83
1050	79.19	77.66
101A	n/a	n/a
2001	77.38	73.92
0050	83.26	81.62
1154	79.66	77.97
0151	83.97	82.03
111A	n/a	n/a
1153	80.54	79.08
011B	n/a	n/a
011C	n/a	n/a
031A	n/a	n/a
0250	74.59	72.77
0350	72.54	71.2
0201	74.68	72.31
0302	72.93	70.9
0251	74.64	n/a
0301	72.33	70.38
0355	72.86	71.55
0354	73.99	72.53
0351	73.15	72.01
0352	72.89	71.83
0252	75.37	73.87
0204	75.42	73.42
0353	73.08	71.45
1301	n/a	n/a
1258	75.26	73.69
0051	84.23	83.15
0203	n/a	n/a
0202	n/a	n/a
0054	83.61	81.97
The position of the apparatus shown on this plan is given without obligation and warranty, and the accuracy cannot be guaranteed. Service pipes are not shown but their presence should be anticipated. No liability of any kind whatsoever is accepted by Thames Water for any error or omission. The actual position of mains and services must be verified and established on site before any works are undertaken.		



The width of the displayed area is 500m and the centre of the map is located at OS coordinates 525250,137750

The position of the apparatus shown on this plan is given without obligation and warranty, and the accuracy cannot be guaranteed. Service pipes are not shown but their presence should be anticipated. No liability of any kind whatsoever is accepted by Thames Water for any error or omission. The actual position of mains and services must be verified and established on site before any works are undertaken.

Based on the Ordnance Survey Map with the Sanction of the controller of H.M. Stationery Office, License no. 100019345 Crown Copyright Reserved.

NB. Levels quoted in metres Ordnance Newlyn Datum. The value -9999.00 indicates that no survey information is available

Manhole Reference	Manhole Cover Level	Manhole Invert Level
451C	n/a	n/a
451B	n/a	n/a
451A	n/a	n/a
4603	63.67	61.59
4602	63.55	61.71
4653	63.62	n/a
4652	63.49	62.07
4851	64.7	62.4
4850	64.47	62.04
461D	n/a	n/a
4651	63.19	61.79
4701	63.09	60.25
4703	63.35	60.2
4750	63.81	61.21
151V	n/a	63.34
151T	n/a	n/a
151W	n/a	63.1
151G	64.25	62.51
251C	n/a	63.13
251A	n/a	63.11
251D	n/a	63.22
2503	64.42	61.62
2551	64.4	61.94
251F	n/a	n/a
251H	n/a	n/a
251E	n/a	n/a
251I	n/a	n/a
2550	64.4	61.6
2502	64.35	61.44
2552	64.19	61.51
2501	64.27	60.92
3550	64.75	62.47
351A	n/a	n/a
3551	64.61	62.46
3502	64.74	63.35
3501	64.75	63.7
351B	n/a	n/a
261G	n/a	n/a
162I	n/a	n/a
162H	n/a	63.66
461A	n/a	n/a
163D	n/a	64.08
162S	n/a	64.03
261A	n/a	n/a
161W	n/a	64.31
361A	n/a	n/a
461B	n/a	n/a
162U	n/a	64.08
161Y	n/a	n/a
461C	n/a	n/a
4601	63.41	60.44
161N	n/a	63.83
2601	64.94	62.66
162Q	n/a	64.33
3601	63.37	60.87
4650	63.31	61.23
1751	65.28	63.03
171G	n/a	64.75
1702	65.24	62.4
1750	65.18	63.13
4751	63.28	61.18
2702	65.19	62.95
2752	65.22	63.45
2701	64.96	63.47
4702	n/a	n/a
2751	64.92	63.83
3750	64.26	62.62
3701	64.65	61.6
2750	64.93	63.97
4752	64.36	62.19
2850	65.42	64.31
4852	64.17	61.82
4802	64.99	61.74
3850	64.68	62.77
4801	64.37	62.63
2801	64.7	62.77
391A	n/a	n/a
391C	n/a	n/a
3901	64.63	63.39
391B	n/a	n/a
3902	64.25	63.06
4902	64.7	62.62
4901	64.17	62.8
151J	n/a	63.5
151F	64.57	62.84
151K	n/a	n/a
251B	n/a	n/a
151E	64.03	62.58
2652	64.16	62.72
2651	63.92	62.18

Manhole Reference	Manhole Cover Level	Manhole Invert Level
162J	n/a	62.99
261C	n/a	62.69
2602	63.99	n/a
161C	64.28	62.95
2650	63.96	62.42
161D	64.28	62.72
3602	63.77	60.71
163C	n/a	63.7
361C	n/a	n/a
261E	n/a	63.47
162X	n/a	n/a
162Z	n/a	63.78
162W	n/a	63.7
162F	n/a	63.37
261D	n/a	63.63
261B	n/a	63.26
3650	63.68	n/a
361B	n/a	n/a
162V	n/a	63.82
162Y	n/a	63.8
151H	65.07	63.63
151P	n/a	63.62
151Y	n/a	64.4
151N	n/a	64.1
152A	n/a	63.5
151X	n/a	64.34
152G	n/a	63.29
151B	64.75	62.94
151C	64.79	63.06
152K	n/a	63
152H	n/a	n/a
152F	n/a	64.02
151R	n/a	63.23
151A	64.62	62.62
1554	64.77	62.15
152L	64.54	62.61
1561	64.4	62.6
1560	64.42	62.05
152J	n/a	64.02
152I	n/a	n/a
1550	64.05	62.17
1559	63.92	61.95
151Q	n/a	63.75
151U	n/a	63.54
1501	64.04	62.04
151D	64.42	62.66
051G	n/a	64.15
0601	65.65	63.87
161G	65.56	63.69
161H	65.52	64
161I	65.48	63.42
151S	n/a	n/a
161J	65.43	63.88
163E	n/a	64.85
163I	n/a	63.96
162K	n/a	64.46
161A	65.32	63.28
161B	65.28	63.03
161V	n/a	n/a
162B	n/a	64.35
161E	65.23	63.42
163F	n/a	64.48
161F	65.25	63.79
163B	n/a	64.47
162T	n/a	63.85
151I	n/a	64.1
161O	n/a	63.54
163H	n/a	64.15
163J	n/a	64.2
162D	n/a	63.83
162C	n/a	63.94
162E	n/a	n/a
163A	n/a	64.4
0503	65.79	62.76
051L	65.05	n/a
051H	n/a	n/a
051D	n/a	64.38
051M	64.62	n/a
051J	n/a	n/a
051E	n/a	64.87
051I	n/a	64.5
152B	n/a	n/a
152C	n/a	n/a
151O	n/a	64.3
1502	64.93	62.56
152E	n/a	64.4
151L	n/a	64.45
152D	n/a	64.16
151M	n/a	64.33
151Z	n/a	63.79
061F	n/a	65.05
061Y	n/a	65.17
061G	n/a	n/a

Manhole Reference	Manhole Cover Level	Manhole Invert Level
061Z	n/a	64.56
062A	n/a	65.03
061W	n/a	65.21
061H	n/a	65.01
062C	n/a	64.42
061I	n/a	64.34
061M	n/a	64.5
061L	n/a	64.5
061J	n/a	n/a
062D	n/a	64.32
061P	n/a	65.05
051C	n/a	64.68
061X	n/a	n/a
061K	n/a	64.07
061O	n/a	64.47
061Q	n/a	64.84
061A	65.69	64.15
162R	n/a	64.15
161R	n/a	64.5
161T	n/a	64.53
161Q	n/a	64.5
161K	n/a	63.84
163G	n/a	64.79
162N	n/a	64.64
161P	n/a	64.27
061S	n/a	n/a
061V	n/a	n/a
061U	n/a	n/a
061D	n/a	64.58
162L	n/a	n/a
061E	n/a	n/a
062E	n/a	n/a
161L	n/a	64.9
061B	n/a	65
061R	n/a	n/a
161M	n/a	64.23
162P	n/a	65
061T	n/a	65.24
162O	n/a	64.37
071A	65.7	64.59
171F	n/a	n/a
171B	n/a	64.43
171I	n/a	64.54
171A	n/a	64.6
171H	n/a	64.72
171D	n/a	64.36
171C	n/a	64.59
171E	n/a	64.44
1753	65.62	n/a
1701	65.59	62.31
0701	65.24	64.51
1802	65.55	62.2
0801	64.63	63.07
1801	64.6	61.9
181A	n/a	n/a
191A	n/a	n/a
1952	64.08	63.28
1901	63.98	61.43
1950	63.91	62.17
1951	n/a	n/a
0504	65.67	63.21
0502	66.02	n/a
0550	66.13	63.37
0501	66.14	63.1
051B	n/a	n/a
The position of the apparatus shown on this plan is given without obligation and warranty, and the accuracy cannot be guaranteed. Service pipes are not shown but their presence should be anticipated. No liability of any kind whatsoever is accepted by Thames Water for any error or omission. The actual position of mains and services must be verified and established on site before any works are undertaken.		



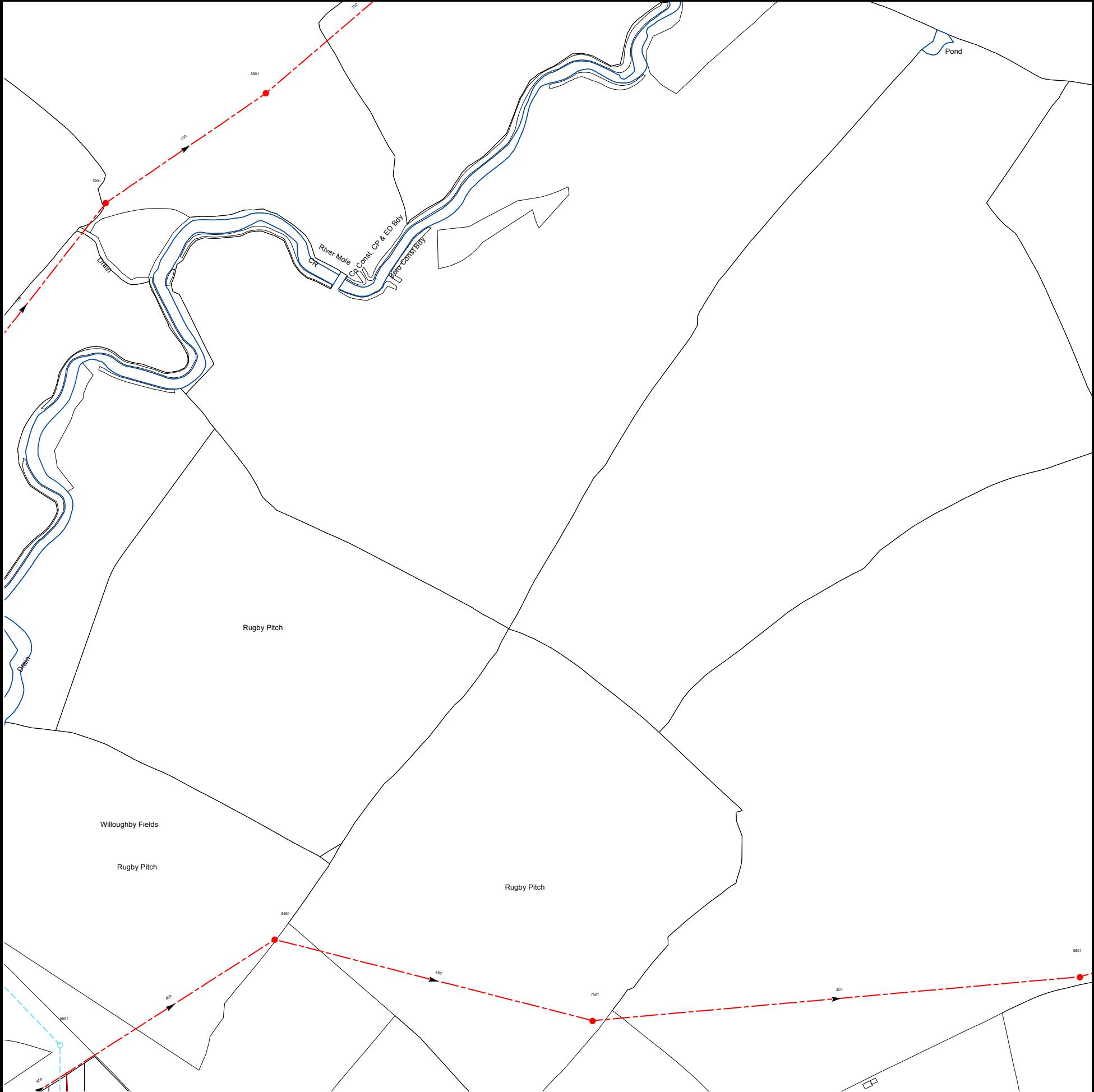
The width of the displayed area is 500m and the centre of the map is located at OS coordinates 523750,136750

The position of the apparatus shown on this plan is given without obligation and warranty, and the accuracy cannot be guaranteed. Service pipes are not shown but their presence should be anticipated. No liability of any kind whatsoever is accepted by Thames Water for any error or omission. The actual position of mains and services must be verified and established on site before any works are undertaken.

Based on the Ordnance Survey Map with the Sanction of the controller of H.M. Stationery Office, License no. 100019345 Crown Copyright Reserved.

NB. Levels quoted in metres Ordnance Newlyn Datum. The value -9999.00 indicates that no survey information is available

Manhole Reference	Manhole Cover Level	Manhole Invert Level
9901	n/a	n/a
The position of the apparatus shown on this plan is given without obligation and warranty, and the accuracy cannot be guaranteed. Service pipes are not shown but their presence should be anticipated. No liability of any kind whatsoever is accepted by Thames Water for any error or omission. The actual position of mains and services must be verified and established on site before any works are undertaken.		



The width of the displayed area is 500m and the centre of the map is located at OS coordinates 525750,138750

The position of the apparatus shown on this plan is given without obligation and warranty, and the accuracy cannot be guaranteed. Service pipes are not shown but their presence should be anticipated. No liability of any kind whatsoever is accepted by Thames Water for any error or omission. The actual position of mains and services must be verified and established on site before any works are undertaken.

Based on the Ordnance Survey Map with the Sanction of the controller of H.M. Stationery Office, License no. 100019345 Crown Copyright Reserved.

NB. Levels quoted in metres Ordnance Newlyn Datum. The value -9999.00 indicates that no survey information is available

Manhole Reference	Manhole Cover Level	Manhole Invert Level
5901	61.07	56.75
6901	60.66	56.61
9501	n/a	n/a
5501	n/a	n/a
6501	n/a	n/a
7501	n/a	n/a
The position of the apparatus shown on this plan is given without obligation and warranty, and the accuracy cannot be guaranteed. Service pipes are not shown but their presence should be anticipated. No liability of any kind whatsoever is accepted by Thames Water for any error or omission. The actual position of mains and services must be verified and established on site before any works are undertaken.		



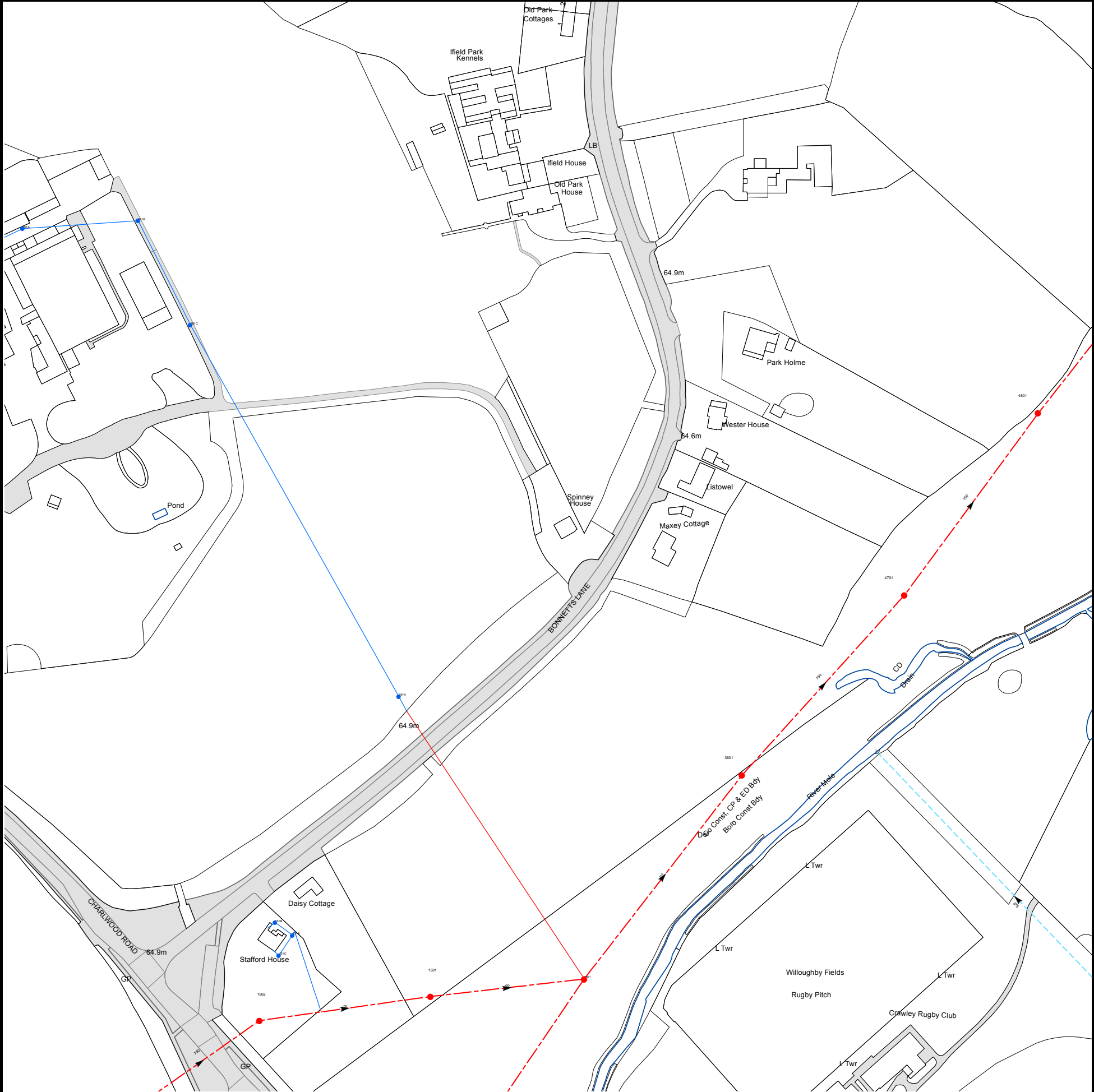
The width of the displayed area is 500m and the centre of the map is located at OS coordinates 524250,137250

The position of the apparatus shown on this plan is given without obligation and warranty, and the accuracy cannot be guaranteed. Service pipes are not shown but their presence should be anticipated. No liability of any kind whatsoever is accepted by Thames Water for any error or omission. The actual position of mains and services must be verified and established on site before any works are undertaken.

Based on the Ordnance Survey Map with the Sanction of the controller of H.M. Stationery Office, License no. 100019345 Crown Copyright Reserved.

NB. Levels quoted in metres Ordnance Newlyn Datum. The value -9999.00 indicates that no survey information is available

Manhole Reference	Manhole Cover Level	Manhole Invert Level
0001 1001	n/a 65.08	n/a 63.35
The position of the apparatus shown on this plan is given without obligation and warranty, and the accuracy cannot be guaranteed. Service pipes are not shown but their presence should be anticipated. No liability of any kind whatsoever is accepted by Thames Water for any error or omission. The actual position of mains and services must be verified and established on site before any works are undertaken.		



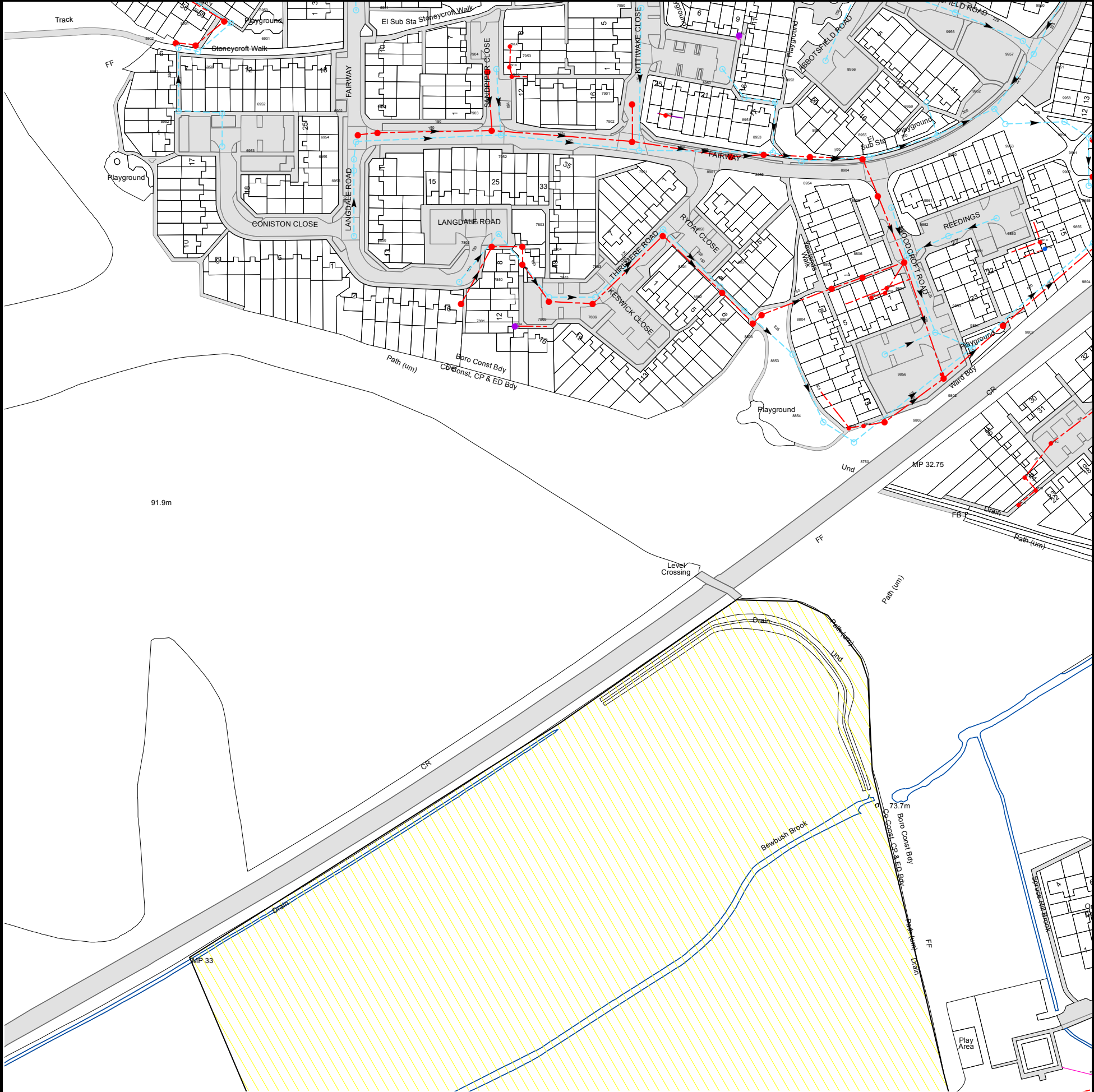
The width of the displayed area is 500m and the centre of the map is located at OS coordinates 525250,138750

The position of the apparatus shown on this plan is given without obligation and warranty, and the accuracy cannot be guaranteed. Service pipes are not shown but their presence should be anticipated. No liability of any kind whatsoever is accepted by Thames Water for any error or omission. The actual position of mains and services must be verified and established on site before any works are undertaken.

Based on the Ordnance Survey Map with the Sanction of the controller of H.M. Stationery Office, License no. 100019345 Crown Copyright Reserved.

NB. Levels quoted in metres Ordnance Newlyn Datum. The value -9999.00 indicates that no survey information is available

Manhole Reference	Manhole Cover Level	Manhole Invert Level
081A	n/a	n/a
081B	n/a	n/a
081C	n/a	n/a
161A	n/a	n/a
4701	61.7	56.99
4801	61.58	56.76
1502	63.6	57.55
151B	n/a	n/a
151C	n/a	n/a
151A	n/a	n/a
1501	62.76	57.46
2501	61.96	57.36
3601	61.45	57.2
The position of the apparatus shown on this plan is given without obligation and warranty, and the accuracy cannot be guaranteed. Service pipes are not shown but their presence should be anticipated. No liability of any kind whatsoever is accepted by Thames Water for any error or omission. The actual position of mains and services must be verified and established on site before any works are undertaken.		



The width of the displayed area is 500m and the centre of the map is located at OS coordinates 523750,135750

The position of the apparatus shown on this plan is given without obligation and warranty, and the accuracy cannot be guaranteed. Service pipes are not shown but their presence should be anticipated. No liability of any kind whatsoever is accepted by Thames Water for any error or omission. The actual position of mains and services must be verified and established on site before any works are undertaken.

Based on the Ordnance Survey Map with the Sanction of the controller of H.M. Stationery Office, License no. 100019345 Crown Copyright Reserved.