

Maps by email Plant Information Reply



IMPORTANT WARNING

Information regarding the location of BT apparatus is given for your assistance and is intended for general guidance only. No guarantee is given of its accuracy. It should not be relied upon in the event of excavations or other works being made near to BT apparatus which may exist at various depths and may deviate from the marked route.



openreach

CLICK BEFORE YOU DIG

FOR PROFESSIONAL FREE ON SITE ASSISTANCE PRIOR TO COMMENCEMENT OF EXCAVATION WORKS INCLUDING LOCATE AND MARKING SERVICE

email cbyd@openreach.co.uk


















ADVANCE NOTICE REQUIRED
(Office hours: Monday - Friday 08.00 to 17.00)
www.openreach.co.uk/cbyd








Accidents happen

If you do damage any Openreach equipment please let us know by calling 0800 023 2023 (opt 1 + opt 1) and we can get it fixed ASAP

Reproduced from the Ordnance Survey map by BT
by permission of Ordnance Survey on behalf of the
Controller of Her Majesty's Stationary Office
(C) Crown Copyright British Telecommunications plc 100028040

KEY TO BT SYMBOLS

KEY TO BT SYMBOLS			Change Of State	+	Hatchings	
	<i>Planned</i>	<i>Live</i>	Split Coupling	×	Built	
PCP			Duct Tee	▲	Planned	
Pole			Building		Inferred	
Box			Kiosk		Duct	
Manhole			Other proposed plant is shown using dashed lines. BT Symbols not listed above may be disregarded. Existing BT Plant may not be recorded. Information valid at time of preparation. Maps are only valid for 90 days after the date of publication.			
Cabinet						

	<i>Pending Add</i>	<i>In Place</i>	<i>Pending Remove</i>	<i>Not In Use</i>
Power Cable				
Power Duct				N/A

BT Ref : EPK03101W

Map Reference : (centre) TQ2419537583

Easting/Northing : (centre) 524195,137583

Issued : 04/05/2023 15:10:29

WARNING: IF PLANNED WORKS FALL INSIDE HATCHED AREA IT IS ESSENTIAL BEFORE PROCEEDING THAT YOU CONTACT THE NATIONAL NOTICE HANDLING CENTRE. PLEASE SEND E-MAIL TO: nnhc@openreach.co.uk

Maps by email Plant Information Reply



IMPORTANT WARNING

Information regarding the location of BT apparatus is given for your assistance and is intended for general guidance only. No guarantee is given of its accuracy. It should not be relied upon in the event of excavations or other works being made near to BT apparatus which may exist at various depths and may deviate from the marked route.



openreach

CLICK BEFORE YOU DIG

FOR PROFESSIONAL FREE ON SITE ASSISTANCE PRIOR TO COMMENCEMENT OF EXCAVATION WORKS INCLUDING LOCATE AND MARKING SERVICE

email cbyd@openreach.co.uk

ADVANCE NOTICE REQUIRED
(Office hours: Monday - Friday 08.00 to 17.00)
www.openreach.co.uk/cbyd

Accidents happen

If you do damage any Openreach equipment please let us know by calling 0800 023 2023 (opt 1 + opt 1) and we can get it fixed ASAP

Reproduced from the Ordnance Survey map by BT
by permission of Ordnance Survey on behalf of the
Controller of Her Majesty's Stationary Office
(C) Crown Copyright British Telecommunications plc 100028040

KEY TO BT SYMBOLS

	Planned	Live	Change Of State	+	Hatchings	
			Split Coupling	×	Built	
PCP			Duct Tee	▲	Planned	
Pole			Building	■	Inferred	
Box			Kiosk	Ⓚ	Duct	
Manhole			Other proposed plant is shown using dashed lines. BT Symbols not listed above may be disregarded. Existing BT Plant may not be recorded. Information valid at time of preparation. Maps are only valid for 90 days after the date of publication.			
Cabinet						
	Pending Add	In Place	Pending Remove	Not In Use		
Power Cable						
Power Duct				N/A		

BT Ref : ESW03159K

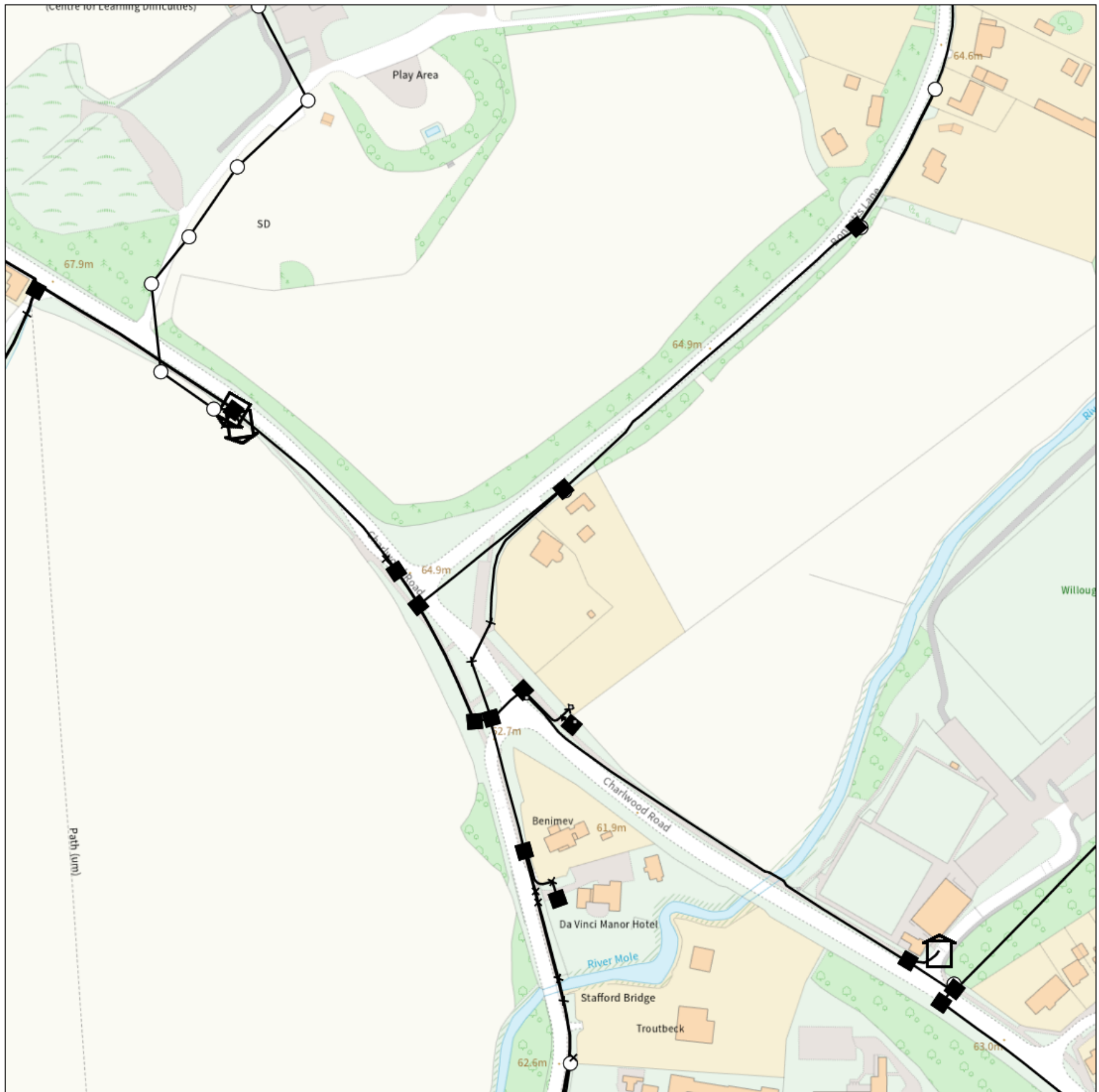
Map Reference : (centre) TQ2330736889

Easting/Northing : (centre) 523307,136889

Issued : 04/05/2023 15:16:08

WARNING: IF PLANNED WORKS FALL INSIDE HATCHED AREA IT IS ESSENTIAL BEFORE PROCEEDING THAT YOU CONTACT THE NATIONAL NOTICE HANDLING CENTRE. PLEASE SEND E-MAIL TO: nnhc@openreach.co.uk

Maps by email Plant Information Reply



IMPORTANT WARNING

Information regarding the location of BT apparatus is given for your assistance and is intended for general guidance only. No guarantee is given of its accuracy. It should not be relied upon in the event of excavations or other works being made near to BT apparatus which may exist at various depths and may deviate from the marked route.



openreach

CLICK BEFORE YOU DIG

FOR PROFESSIONAL FREE ON SITE ASSISTANCE PRIOR TO COMMENCEMENT OF EXCAVATION WORKS INCLUDING LOCATE AND MARKING SERVICE

email cbyd@openreach.co.uk

ADVANCE NOTICE REQUIRED
(Office hours: Monday - Friday 08.00 to 17.00)
www.openreach.co.uk/cbyd

Accidents happen

If you do damage any Openreach equipment please let us know by calling 0800 023 2023 (opt 1 + opt 1) and we can get it fixed ASAP

KEY TO BT SYMBOLS

	Planned	Live	Change Of State	+	Hatchings	
PCP			Split Coupling		Built	
Pole			Duct Tee		Planned	
Box			Building		Inferred	
Manhole			Kiosk		Duct	
Cabinet			Other proposed plant is shown using dashed lines. BT Symbols not listed above may be disregarded. Existing BT Plant may not be recorded. Information valid at time of preparation. Maps are only valid for 90 days after the date of publication.			
	Pending Add	In Place	Pending Remove	Not In Use		
Power Cable						
Power Duct				N/A		

BT Ref : HYU03117Z

Map Reference : (centre) TQ2512538572

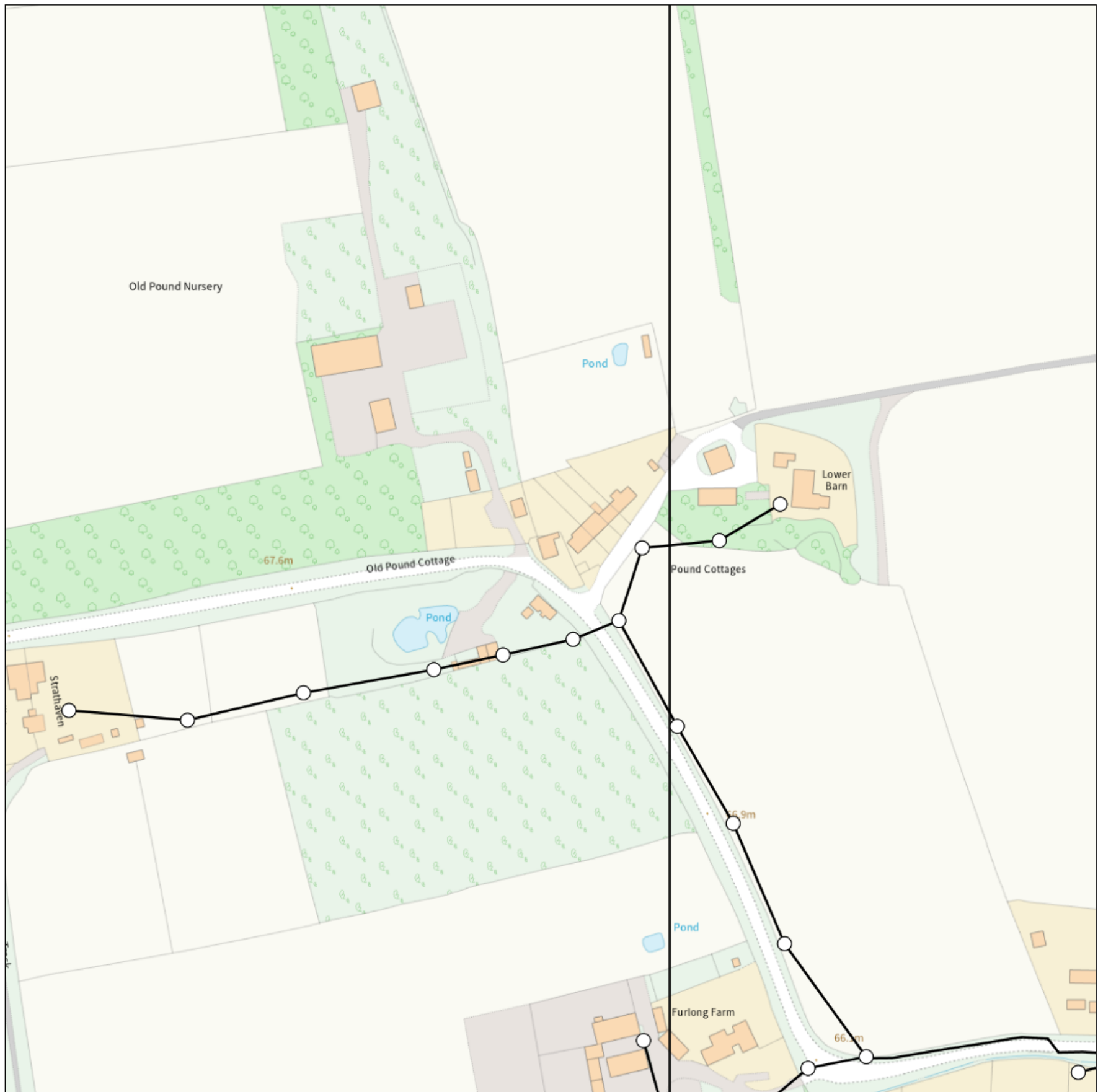
Easting/Northing : (centre) 525125,138572

Issued : 04/05/2023 15:11:21

Reproduced from the Ordnance Survey map by BT
by permission of Ordnance Survey on behalf of the
Controller of Her Majesty's Stationary Office
(C) Crown Copyright British Telecommunications plc 100028040

WARNING: IF PLANNED WORKS FALL INSIDE HATCHED AREA IT IS ESSENTIAL BEFORE PROCEEDING THAT YOU CONTACT THE NATIONAL NOTICE HANDLING CENTRE. PLEASE SEND E-MAIL TO: nnhc@openreach.co.uk

Maps by email Plant Information Reply



IMPORTANT WARNING

Information regarding the location of BT apparatus is given for your assistance and is intended for general guidance only. No guarantee is given of its accuracy. It should not be relied upon in the event of excavations or other works being made near to BT apparatus which may exist at various depths and may deviate from the marked route.



openreach

CLICK BEFORE YOU DIG

FOR PROFESSIONAL FREE ON SITE ASSISTANCE PRIOR TO COMMENCEMENT OF EXCAVATION WORKS INCLUDING LOCATE AND MARKING SERVICE

email cbyd@openreach.co.uk

ADVANCE NOTICE REQUIRED
(Office hours: Monday - Friday 08.00 to 17.00)
www.openreach.co.uk/cbyd

Accidents happen

If you do damage any Openreach equipment please let us know by calling 0800 023 2023 (opt 1 + opt 1) and we can get it fixed ASAP

KEY TO BT SYMBOLS

	Planned	Live	Change Of State	+	Hatchings	
			Split Coupling	X	Built	
PCP			Duct Tee	▲	Planned	
Pole			Building		Inferred	
Box			Kiosk	(K)	Duct	
Manhole			Other proposed plant is shown using dashed lines. BT Symbols not listed above may be disregarded. Existing BT Plant may not be recorded. Information valid at time of preparation. Maps are only valid for 90 days after the date of publication.			
Cabinet						
	Pending Add	In Place	Pending Remove	Not In Use		
Power Cable						
Power Duct				N/A		

BT Ref : IDG03196B

Map Reference : (centre) TQ2378137256

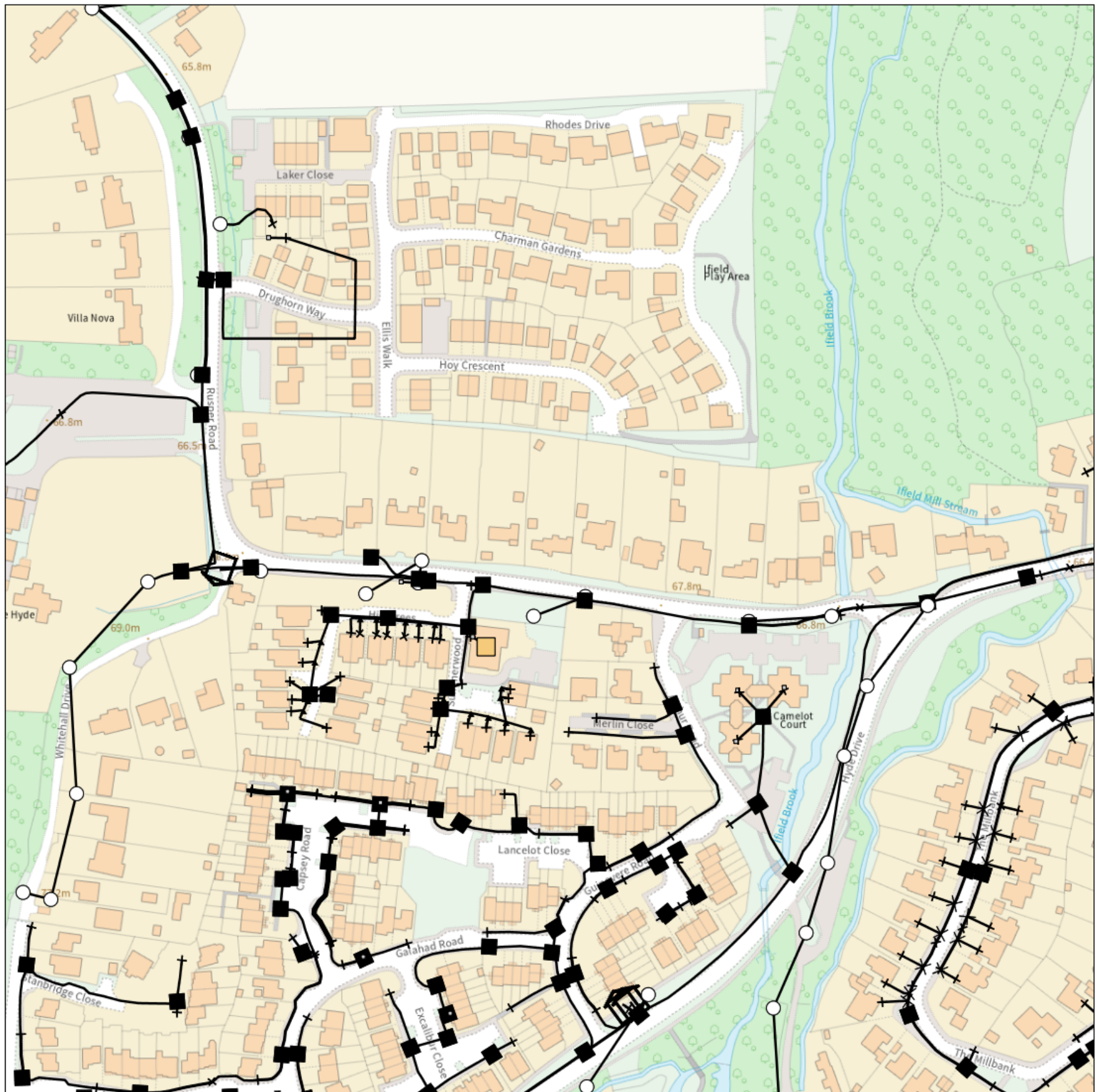
Easting/Northing : (centre) 523781,137256

Issued : 04/05/2023 15:19:53

Reproduced from the Ordnance Survey map by BT
by permission of Ordnance Survey on behalf of the
Controller of Her Majesty's Stationary Office
(C) Crown Copyright British Telecommunications plc 100028040

WARNING: IF PLANNED WORKS FALL INSIDE HATCHED AREA IT IS ESSENTIAL BEFORE PROCEEDING THAT YOU CONTACT THE NATIONAL NOTICE HANDLING CENTRE. PLEASE SEND E-MAIL TO: nnhc@openreach.co.uk

Maps by email Plant Information Reply



IMPORTANT WARNING

Information regarding the location of BT apparatus is given for your assistance and is intended for general guidance only. No guarantee is given of its accuracy. It should not be relied upon in the event of excavations or other works being made near to BT apparatus which may exist at various depths and may deviate from the marked route.



openreach

CLICK BEFORE YOU DIG

FOR PROFESSIONAL FREE ON SITE ASSISTANCE PRIOR TO COMMENCEMENT OF EXCAVATION WORKS INCLUDING LOCATE AND MARKING SERVICE

email cbyd@openreach.co.uk

ADVANCE NOTICE REQUIRED
(Office hours: Monday - Friday 08.00 to 17.00)
www.openreach.co.uk/cbyd

Accidents happen

If you do damage any Openreach equipment please let us know by calling 0800 023 2023 (opt 1 + opt 1) and we can get it fixed ASAP

Reproduced from the Ordnance Survey map by BT
by permission of Ordnance Survey on behalf of the
Controller of Her Majesty's Stationary Office
(C) Crown Copyright British Telecommunications plc 100028040

KEY TO BT SYMBOLS

	Planned	Live	Change Of State	+	Hatchings	
PCP			Split Coupling	X	Built	
Pole			Duct Tee	▲	Planned	
Box			Building		Inferred	
Manhole			Kiosk	K	Duct	
Cabinet			Other proposed plant is shown using dashed lines. BT Symbols not listed above may be disregarded. Existing BT Plant may not be recorded. Information valid at time of preparation. Maps are only valid for 90 days after the date of publication.			
	Pending Add	In Place	Pending Remove	Not In Use		
Power Cable						
Power Duct				N/A		

BT Ref : IHT03162W

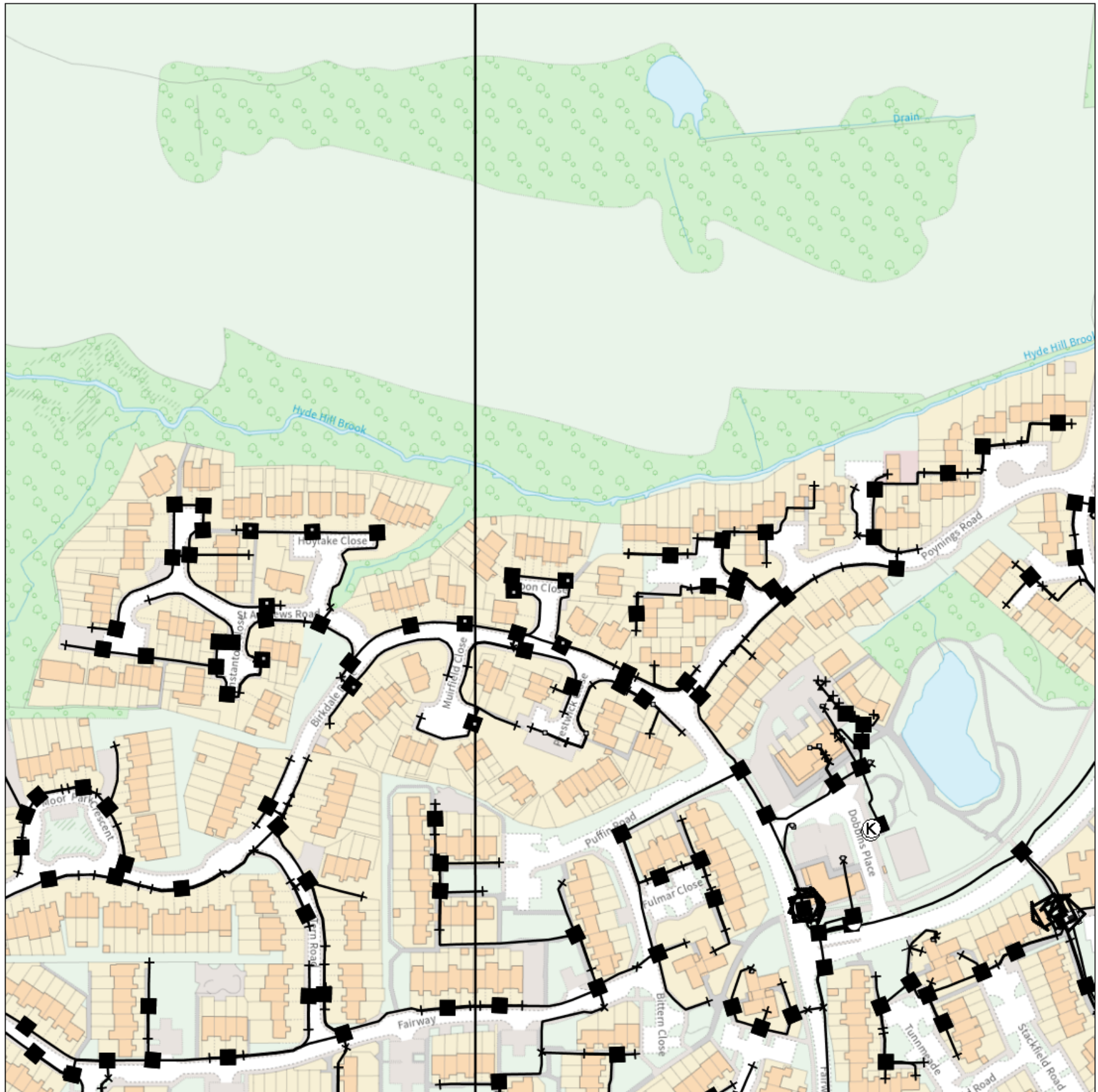
Map Reference : (centre) TQ2438436709

Easting/Northing : (centre) 524384,136709

Issued : 04/05/2023 15:16:29

WARNING: IF PLANNED WORKS FALL INSIDE HATCHED AREA IT IS ESSENTIAL BEFORE PROCEEDING THAT YOU CONTACT THE NATIONAL NOTICE HANDLING CENTRE. PLEASE SEND E-MAIL TO: nnhc@openreach.co.uk

Maps by email Plant Information Reply



IMPORTANT WARNING

Information regarding the location of BT apparatus is given for your assistance and is intended for general guidance only. No guarantee is given of its accuracy. It should not be relied upon in the event of excavations or other works being made near to BT apparatus which may exist at various depths and may deviate from the marked route.



openreach

CLICK BEFORE YOU DIG

FOR PROFESSIONAL FREE ON SITE ASSISTANCE PRIOR TO COMMENCEMENT OF EXCAVATION WORKS INCLUDING LOCATE AND MARKING SERVICE

email cbyd@openreach.co.uk

ADVANCE NOTICE REQUIRED
(Office hours: Monday - Friday 08.00 to 17.00)
www.openreach.co.uk/cbyd

Accidents happen

If you do damage any Openreach equipment please let us know by calling 0800 023 2023 (opt 1 + opt 1) and we can get it fixed ASAP

KEY TO BT SYMBOLS

			Change Of State	+	Hatchings	
	Planned	Live	Split Coupling	X	Built	
PCP			Duct Tee	▲	Planned	
Pole			Building		Inferred	
Box			Kiosk	(K)	Duct	
Manhole			Other proposed plant is shown using dashed lines. BT Symbols not listed above may be disregarded. Existing BT Plant may not be recorded. Information valid at time of preparation. Maps are only valid for 90 days after the date of publication.			
Cabinet						
	Pending Add	In Place	Pending Remove	Not In Use		
Power Cable						
Power Duct				N/A		

BT Ref : IQK03198R

Map Reference : (centre) TQ2387036289

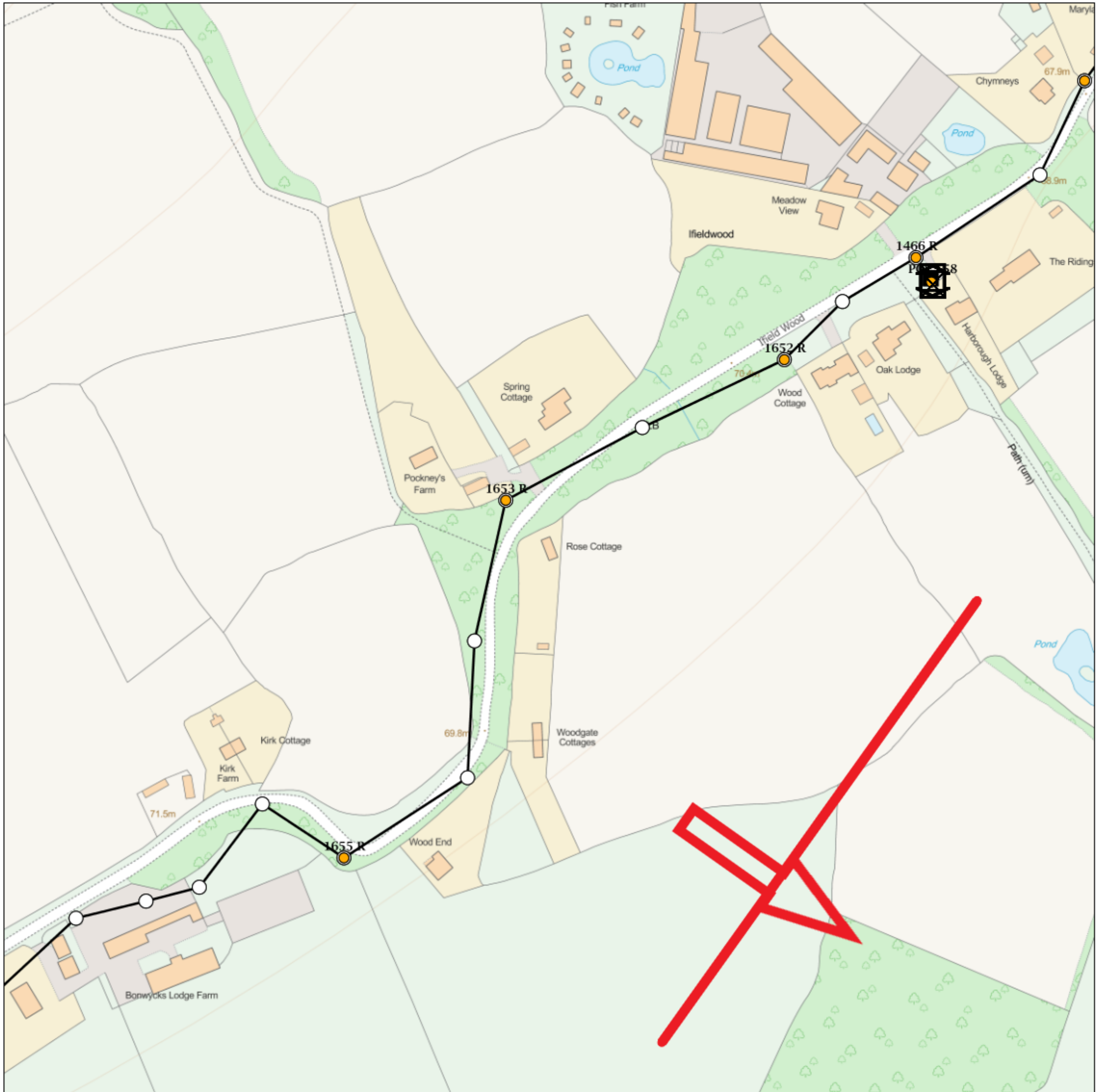
Easting/Northing : (centre) 523870,136289

Issued : 04/05/2023 15:19:57

Reproduced from the Ordnance Survey map by BT
by permission of Ordnance Survey on behalf of the
Controller of Her Majesty's Stationary Office
(C) Crown Copyright British Telecommunications plc 100028040

WARNING: IF PLANNED WORKS FALL INSIDE HATCHED AREA IT IS ESSENTIAL BEFORE PROCEEDING THAT YOU CONTACT THE NATIONAL NOTICE HANDLING CENTRE. PLEASE SEND E-MAIL TO: nnhc@openreach.co.uk

Maps by email Plant Information Reply



IMPORTANT WARNING

Information regarding the location of BT apparatus is given for your assistance and is intended for general guidance only. No guarantee is given of its accuracy.

It should not be relied upon in the event of excavations or other works being made near to BT apparatus which may exist at various depths and may deviate from the marked route.



openreach

CLICK BEFORE YOU DIG

FOR PROFESSIONAL FREE ON SITE ASSISTANCE PRIOR TO COMMENCEMENT OF EXCAVATION WORKS INCLUDING LOCATE AND MARKING SERVICE

email cbyd@openreach.co.uk

ADVANCE NOTICE REQUIRED

(Office hours: Monday - Friday 08.00 to 17.00)
www.openreach.co.uk/cbyd

Reproduced from the Ordnance Survey map by BT by permission of Ordnance Survey on behalf of the Controller of Her Majesty's Stationary Office
(C) Crown Copyright British Telecommunications plc 100028040

KEY TO BT SYMBOLS

DP	
Planned DP	
PCP	
Planned PCP	
Built	
Planned	
Inferred	
Duct	
Building	
Kiosk	
Hatchings	

Pole	
Planned Pole	
Joint Box	
Change Of State	
Split Coupling	
Duct Tee	
Planned Box	
Manhole	
Planned Manhole	
Cabinet	
Planned Cabinet	

Other proposed plant is shown using dashed lines.
BT Symbols not listed above maybe disregarded.
Existing BT Plant may not be recorded.
Information valid at time of preparation

BT Ref : JOX11364V

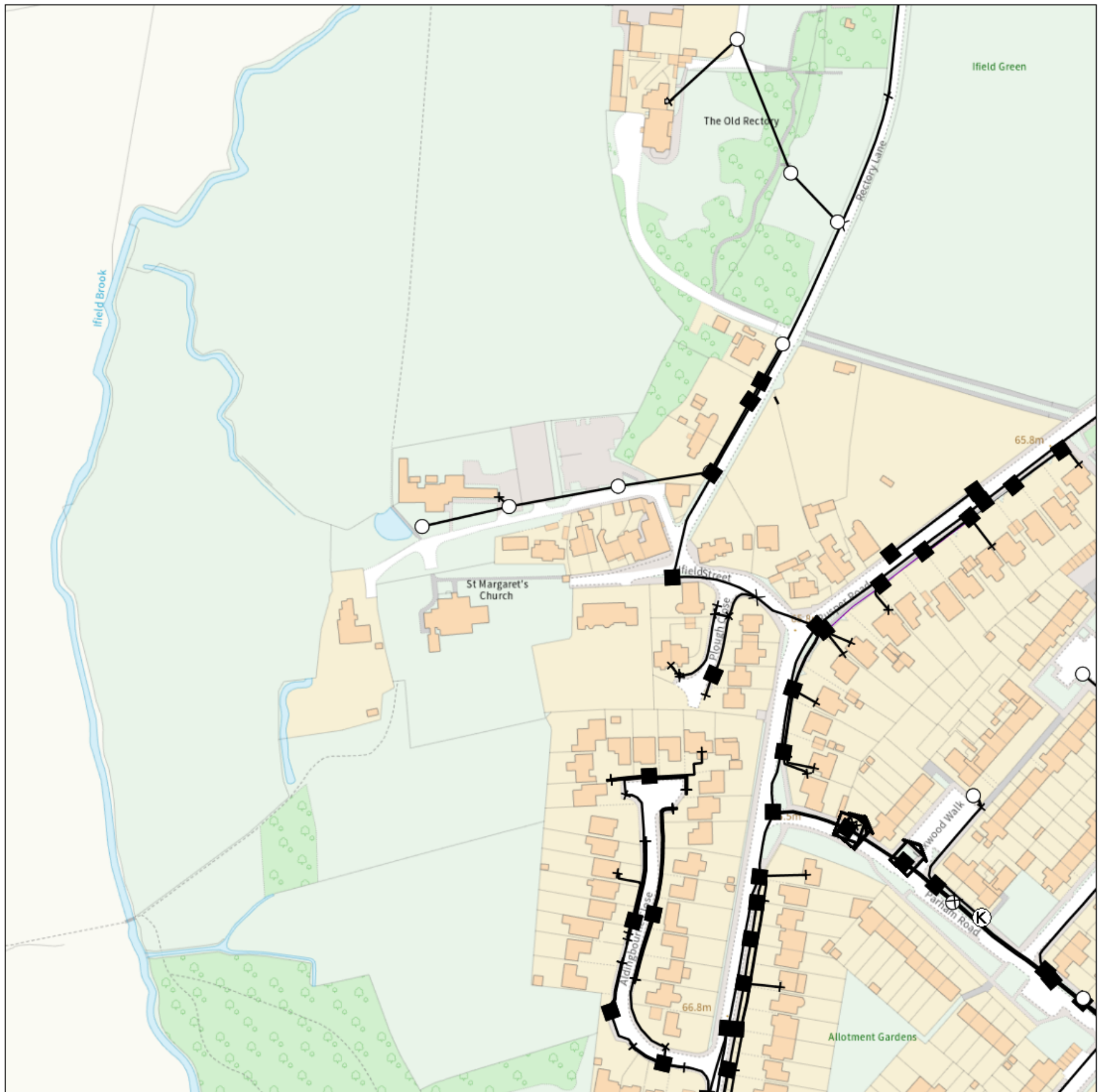
Map Reference : (centre) TQ2373738076

Easting/Northing : (centre) 523737,138076

Issued : 02/08/2018 11:37:07

WARNING: IF PLANNED WORKS FALL INSIDE HATCHED AREA IT IS ESSENTIAL BEFORE PROCEEDING THAT YOU CONTACT THE NATIONAL NOTICE HANDLING CENTRE. PLEASE SEND E-MAIL TO: nnhc@openreach.co.uk

Maps by email Plant Information Reply



IMPORTANT WARNING

Information regarding the location of BT apparatus is given for your assistance and is intended for general guidance only. No guarantee is given of its accuracy. It should not be relied upon in the event of excavations or other works being made near to BT apparatus which may exist at various depths and may deviate from the marked route.



openreach

CLICK BEFORE YOU DIG

FOR PROFESSIONAL FREE ON SITE ASSISTANCE PRIOR TO COMMENCEMENT OF EXCAVATION WORKS INCLUDING LOCATE AND MARKING SERVICE

email cbyd@openreach.co.uk

ADVANCE NOTICE REQUIRED
(Office hours: Monday - Friday 08.00 to 17.00)
www.openreach.co.uk/cbyd

Accidents happen

If you do damage any Openreach equipment please let us know by calling 0800 023 2023 (opt 1 + opt 1) and we can get it fixed ASAP

Reproduced from the Ordnance Survey map by BT
by permission of Ordnance Survey on behalf of the
Controller of Her Majesty's Stationary Office
(C) Crown Copyright British Telecommunications plc 100028040

KEY TO BT SYMBOLS

	Planned	Live	Change Of State	+	Hatchings	
PCP			Split Coupling		Built	
Pole			Duct Tee		Planned	
Box			Building		Inferred	
Manhole			Kiosk		Duct	
Cabinet			Other proposed plant is shown using dashed lines. BT Symbols not listed above may be disregarded. Existing BT Plant may not be recorded. Information valid at time of preparation. Maps are only valid for 90 days after the date of publication.			
	Pending Add	In Place	Pending Remove	Not In Use		
Power Cable						
Power Duct				N/A		

BT Ref : KMI03137Q

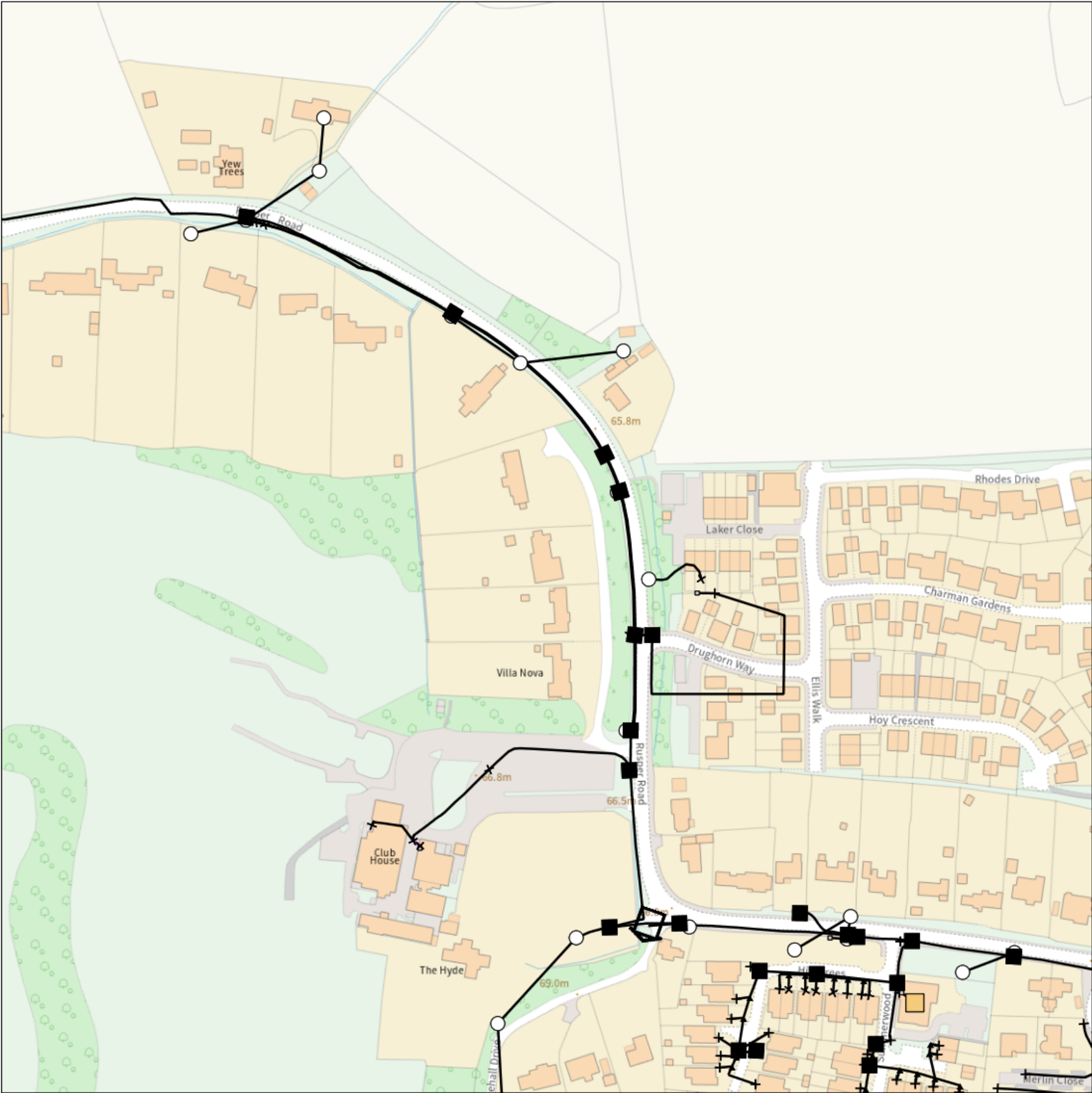
Map Reference : (centre) TQ2474537605

Easting/Northing : (centre) 524745,137605

Issued : 04/05/2023 15:13:45

WARNING: IF PLANNED WORKS FALL INSIDE HATCHED AREA IT IS ESSENTIAL BEFORE PROCEEDING THAT YOU CONTACT THE NATIONAL NOTICE HANDLING CENTRE. PLEASE SEND E-MAIL TO: nnhc@openreach.co.uk

Maps by email Plant Information Reply



IMPORTANT WARNING

Information regarding the location of BT apparatus is given for your assistance and is intended for general guidance only. No guarantee is given of its accuracy. It should not be relied upon in the event of excavations or other works being made near to BT apparatus which may exist at various depths and may deviate from the marked route.



openreach

CLICK BEFORE YOU DIG

FOR PROFESSIONAL FREE ON SITE ASSISTANCE PRIOR TO COMMENCEMENT OF EXCAVATION WORKS INCLUDING LOCATE AND MARKING SERVICE

email cbyd@openreach.co.uk

ADVANCE NOTICE REQUIRED
(Office hours: Monday - Friday 08.00 to 17.00)
www.openreach.co.uk/cbyd

Accidents happen

If you do damage any Openreach equipment please let us know by calling 0800 023 2023 (opt 1 + opt 1) and we can get it fixed ASAP

Reproduced from the Ordnance Survey map by BT
by permission of Ordnance Survey on behalf of the
Controller of Her Majesty's Stationary Office
(C) Crown Copyright British Telecommunications plc 100028040

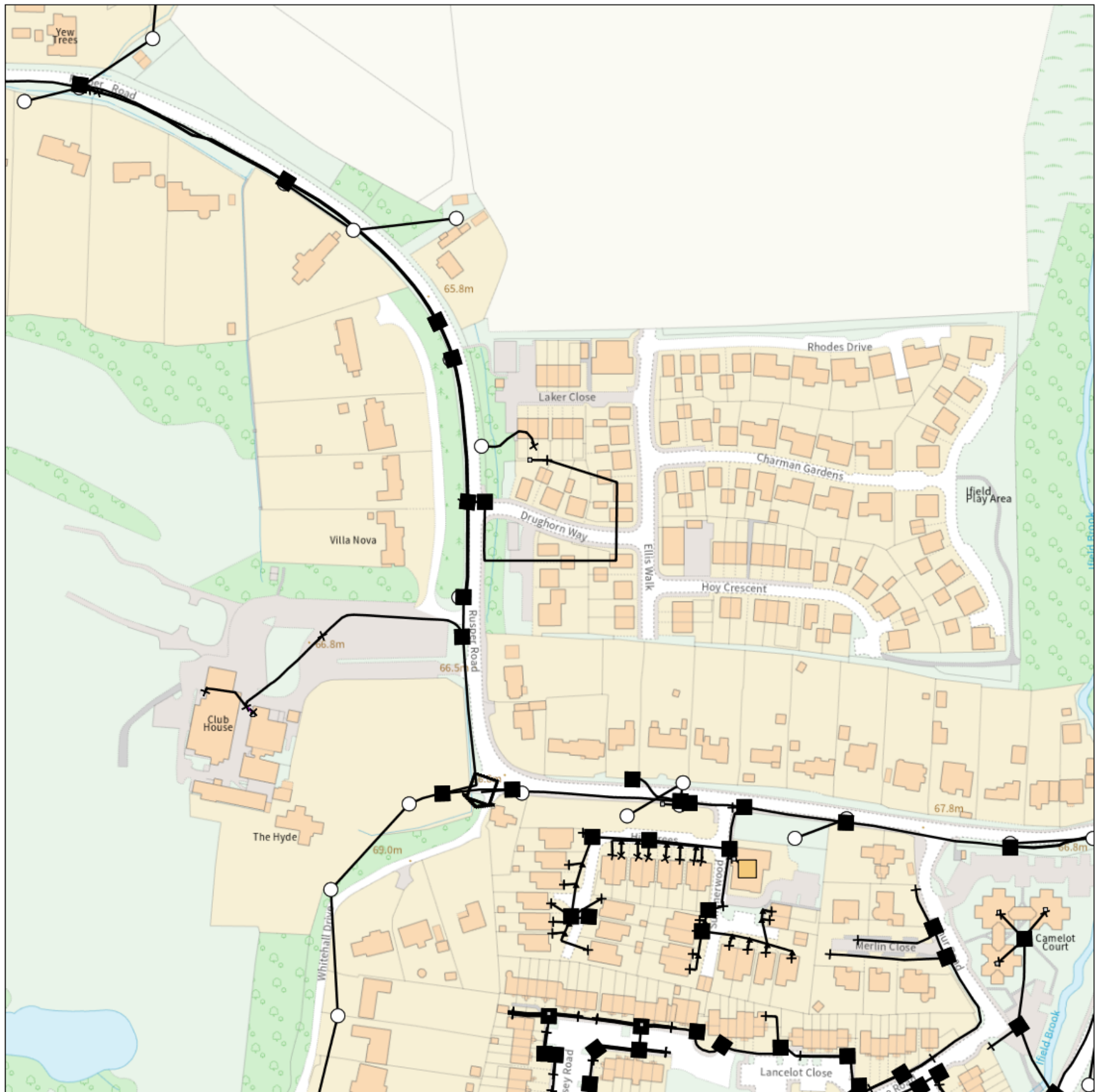
KEY TO BT SYMBOLS

	Planned	Live	Change Of State	+	Hatchings	
			Split Coupling	X	Built	
PCP			Duct Tee	▲	Planned	
Pole			Building		Inferred	
Box			Kiosk	Ⓚ	Duct	
Manhole			Other proposed plant is shown using dashed lines. BT Symbols not listed above may be disregarded. Existing BT Plant may not be recorded. Information valid at time of preparation. Maps are only valid for 90 days after the date of publication.			
Cabinet						
	Pending Add	In Place	Pending Remove	Not In Use		
Power Cable						
Power Duct				N/A		

BT Ref : LVQ03135C
Map Reference : (centre) TQ2418636873
Easting/Northing : (centre) 524186,136873
Issued : 04/05/2023 15:14:09

WARNING: IF PLANNED WORKS FALL INSIDE HATCHED AREA IT IS ESSENTIAL BEFORE PROCEEDING THAT YOU CONTACT THE NATIONAL NOTICE HANDLING CENTRE. PLEASE SEND E-MAIL TO: nnhc@openreach.co.uk

Maps by email Plant Information Reply



IMPORTANT WARNING

Information regarding the location of BT apparatus is given for your assistance and is intended for general guidance only. No guarantee is given of its accuracy. It should not be relied upon in the event of excavations or other works being made near to BT apparatus which may exist at various depths and may deviate from the marked route.



openreach

CLICK BEFORE YOU DIG

FOR PROFESSIONAL FREE ON SITE ASSISTANCE PRIOR TO COMMENCEMENT OF EXCAVATION WORKS INCLUDING LOCATE AND MARKING SERVICE

email cbyd@openreach.co.uk

ADVANCE NOTICE REQUIRED
(Office hours: Monday - Friday 08.00 to 17.00)
www.openreach.co.uk/cbyd

Accidents happen

If you do damage any Openreach equipment please let us know by calling 0800 023 2023 (opt 1 + opt 1) and we can get it fixed ASAP

Reproduced from the Ordnance Survey map by BT
by permission of Ordnance Survey on behalf of the
Controller of Her Majesty's Stationary Office
(C) Crown Copyright British Telecommunications plc 100028040

KEY TO BT SYMBOLS

	Planned	Live	Change Of State	+	Hatchings	
			Split Coupling	X	Built	
PCP			Duct Tee	▲	Planned	
Pole			Building		Inferred	
Box			Kiosk	(K)	Duct	
Manhole			Other proposed plant is shown using dashed lines. BT Symbols not listed above may be disregarded. Existing BT Plant may not be recorded. Information valid at time of preparation. Maps are only valid for 90 days after the date of publication.			
Cabinet						
	Pending Add	In Place	Pending Remove	Not In Use		
Power Cable						
Power Duct				N/A		

BT Ref : VFB03099C

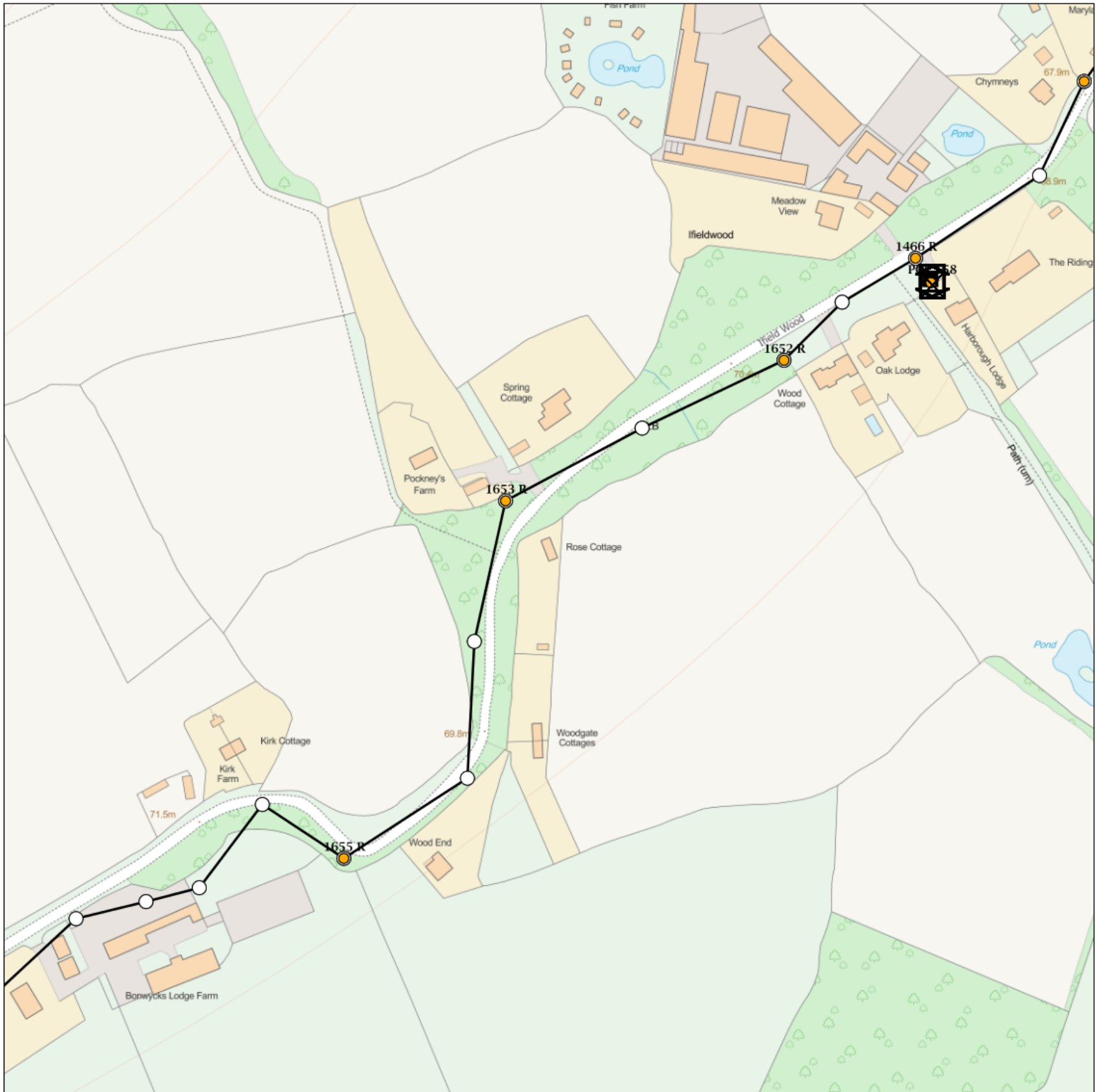
Map Reference : (centre) TQ2426436811

Easting/Northing : (centre) 524264,136811

Issued : 04/05/2023 15:09:54

WARNING: IF PLANNED WORKS FALL INSIDE HATCHED AREA IT IS ESSENTIAL BEFORE PROCEEDING THAT YOU CONTACT THE NATIONAL NOTICE HANDLING CENTRE. PLEASE SEND E-MAIL TO: nnhc@openreach.co.uk

Maps by email Plant Information Reply



IMPORTANT WARNING

Information regarding the location of BT apparatus is given for your assistance and is intended for general guidance only.
No guarantee is given of its accuracy.

It should not be relied upon in the event of excavations or other works being made near to BT apparatus which may exist at various depths and may deviate from the marked route.



openreach

CLICK BEFORE YOU DIG

FOR PROFESSIONAL FREE ON SITE ASSISTANCE PRIOR
TO COMMENCEMENT OF EXCAVATION WORKS
INCLUDING LOCATE AND MARKING SERVICE

email cbyd@openreach.co.uk

ADVANCE NOTICE REQUIRED

(Office hours: Monday - Friday 08.00 to 17.00)

www.openreach.co.uk/cbyd

Reproduced from the Ordnance Survey map by BT
by permission of Ordnance Survey on behalf of the
Controller of Her Majesty's Stationary Office
(C) Crown Copyright British Telecommunications plc 100028040

KEY TO BT SYMBOLS

DP	
Planned DP	
PCP	
Planned PCP	
Built	
Planned	
Inferred	
Duct	
Building	
Kiosk	
Hatchings	

Pole	
Planned Pole	
Joint Box	
Change Of State	
Split Coupling	
Duct Tee	
Planned Box	
Manhole	
Planned Manhole	
Cabinet	
Planned Cabinet	

Other proposed plant is shown using dashed lines.

BT Symbols not listed above maybe disregarded.

Existing BT Plant may not be recorded.

Information valid at time of preparation

BT Ref : VFX11407K

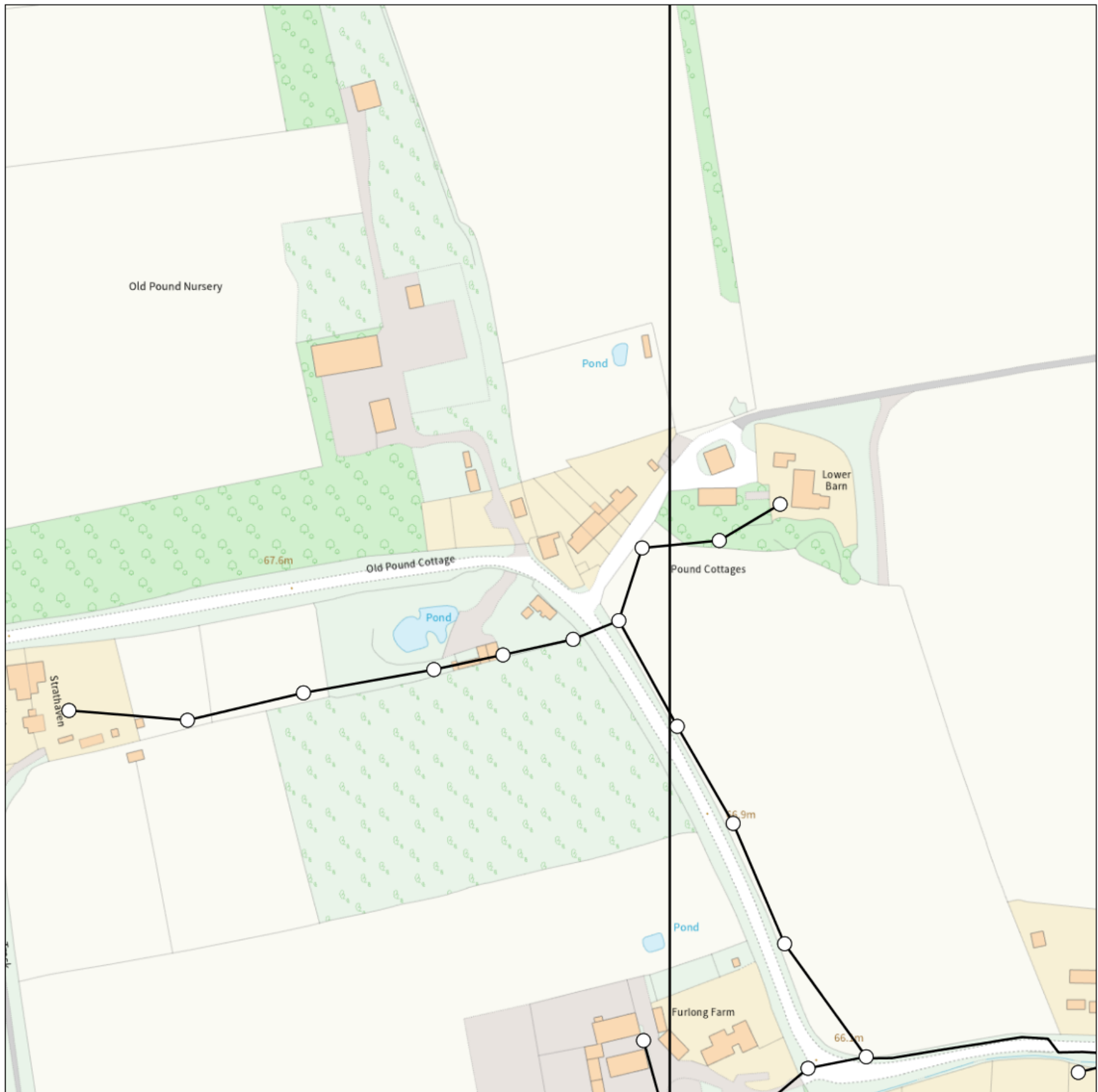
Map Reference : (centre) TQ2373738076

Easting/Northing : (centre) 523737,138076

Issued : 02/08/2018 11:40:30

**WARNING: IF PLANNED WORKS FALL INSIDE HATCHED AREA IT IS ESSENTIAL BEFORE PROCEEDING THAT YOU CONTACT
THE NATIONAL NOTICE HANDLING CENTRE. PLEASE SEND E-MAIL TO: nnhc@openreach.co.uk**

Maps by email Plant Information Reply



IMPORTANT WARNING

Information regarding the location of BT apparatus is given for your assistance and is intended for general guidance only. No guarantee is given of its accuracy. It should not be relied upon in the event of excavations or other works being made near to BT apparatus which may exist at various depths and may deviate from the marked route.



openreach

CLICK BEFORE YOU DIG

FOR PROFESSIONAL FREE ON SITE ASSISTANCE PRIOR TO COMMENCEMENT OF EXCAVATION WORKS INCLUDING LOCATE AND MARKING SERVICE

email cbyd@openreach.co.uk

ADVANCE NOTICE REQUIRED
(Office hours: Monday - Friday 08.00 to 17.00)
www.openreach.co.uk/cbyd

Accidents happen

If you do damage any Openreach equipment please let us know by calling 0800 023 2023 (opt 1 + opt 1) and we can get it fixed ASAP

KEY TO BT SYMBOLS

	Planned	Live	Change Of State	+	Hatchings	
PCP			Split Coupling		Built	
Pole			Duct Tee		Planned	
Box			Building		Inferred	
Manhole			Kiosk		Duct	
Cabinet			Other proposed plant is shown using dashed lines. BT Symbols not listed above may be disregarded. Existing BT Plant may not be recorded. Information valid at time of preparation. Maps are only valid for 90 days after the date of publication.			
	Pending Add	In Place	Pending Remove	Not In Use		
Power Cable						
Power Duct				N/A		

BT Ref : WZB03201T

Map Reference : (centre) TQ2378137256

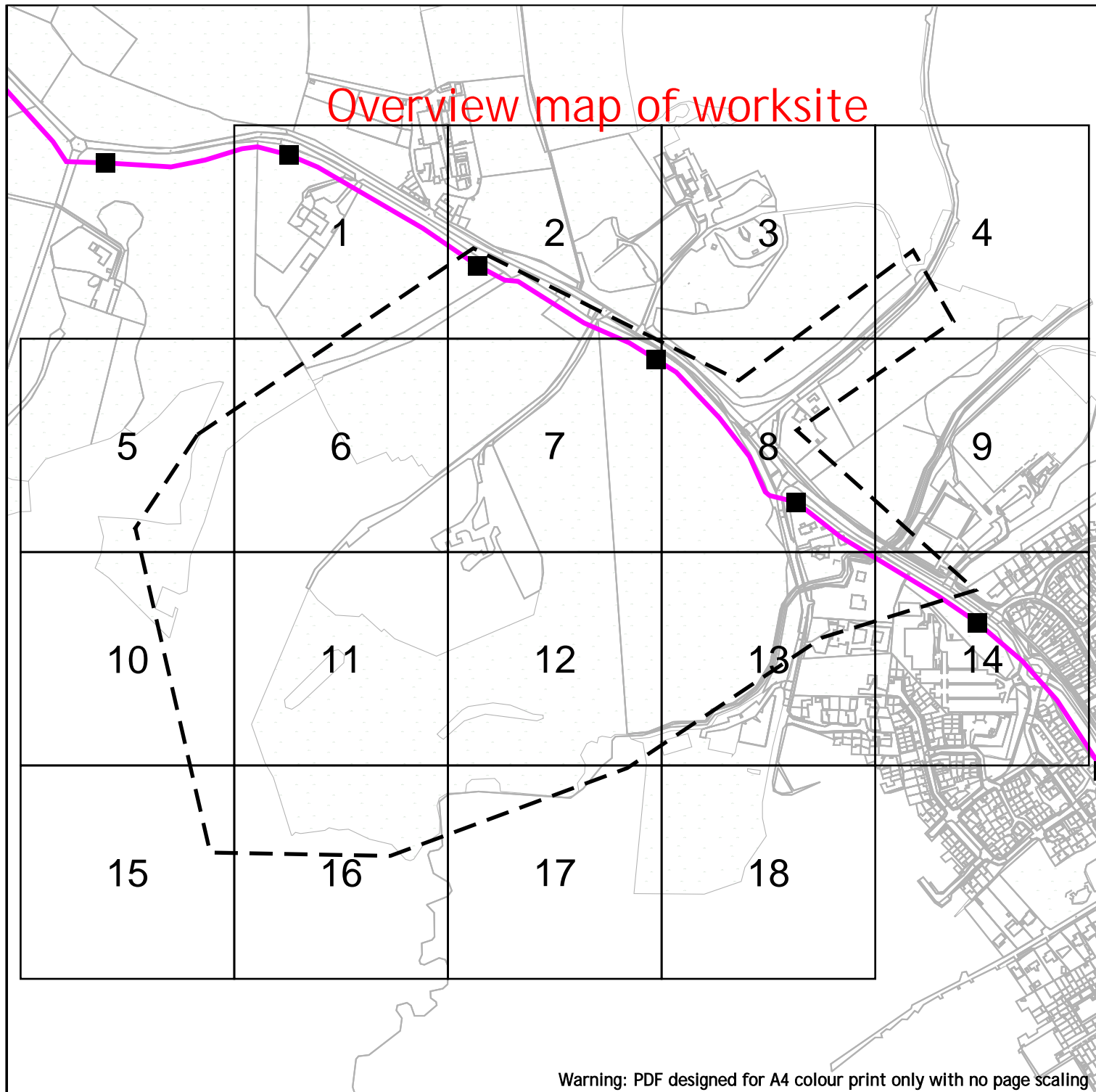
Easting/Northing : (centre) 523781,137256

Issued : 04/05/2023 15:20:23

Reproduced from the Ordnance Survey map by BT
by permission of Ordnance Survey on behalf of the
Controller of Her Majesty's Stationary Office
(C) Crown Copyright British Telecommunications plc 100028040

WARNING: IF PLANNED WORKS FALL INSIDE HATCHED AREA IT IS ESSENTIAL BEFORE PROCEEDING THAT YOU CONTACT THE NATIONAL NOTICE HANDLING CENTRE. PLEASE SEND E-MAIL TO: nnhc@openreach.co.uk

Overview map of worksite



Warning: PDF designed for A4 colour print only with no page scaling



eunetworks

Contact us:

plantprotection@eunetworks.com

Date Requested: 03/05/2023

Job Reference: 29367335

Site Location: 524818 138404

Requested by: Mrs Asil Amin

Your Scheme/Reference: West Of Ifield

Scale: 1:6406 (When plotted at A4)

Dig Sites Line: - - - - Area:

Key

Duct



Long-haul (LHN) Duct



Chamber Location

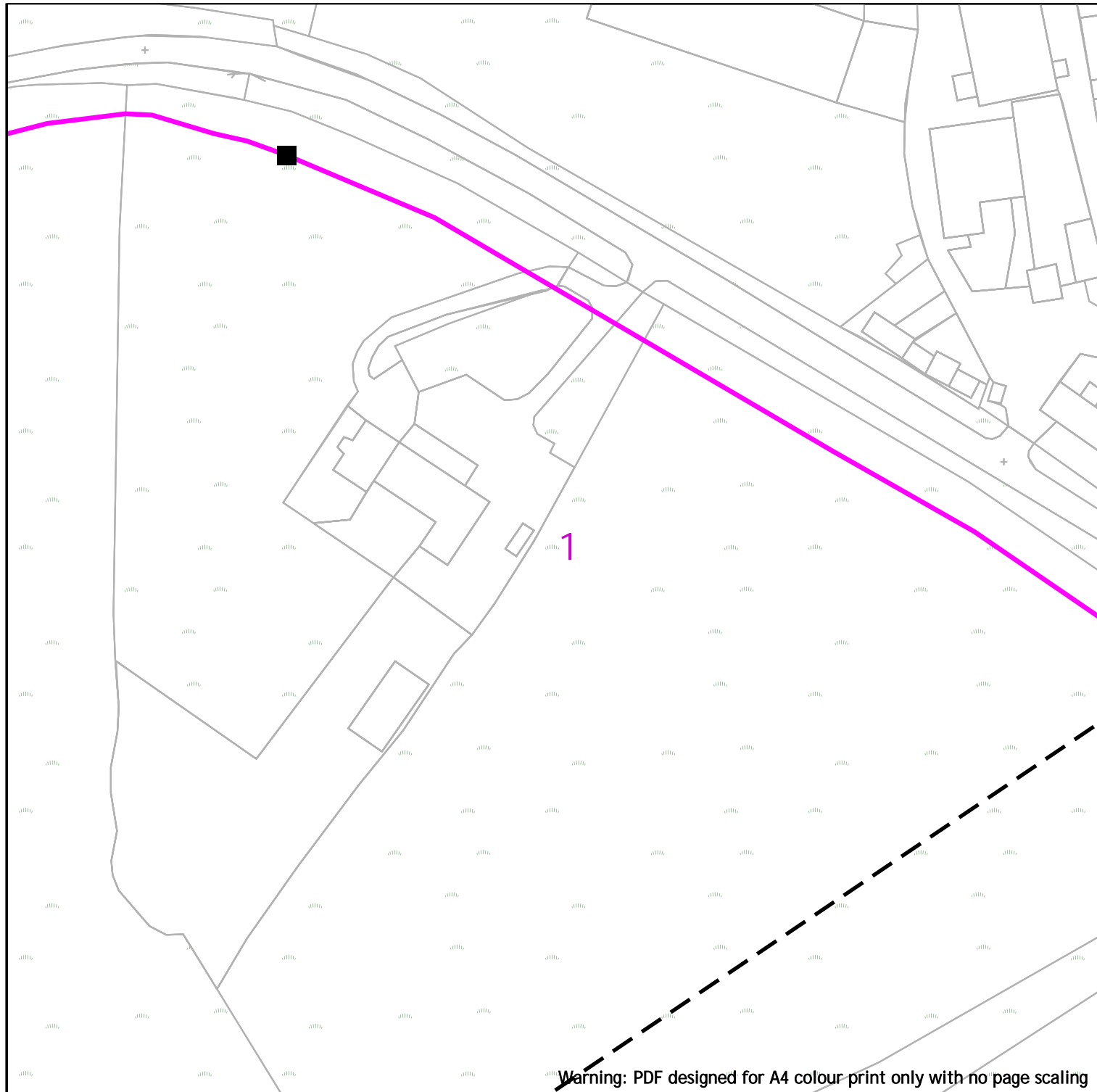


IMPORTANT WARNING

The information supplied is given in good faith as a guide to locating underground apparatus. Its accuracy cannot be guaranteed, nor does it include comprehensive information about the existence or location of service pipes or cables to individual premises. The responsibility for locating and avoiding damage to apparatus on site shall be that of the persons proposing to excavate in the street shall be liable to the apparatus owner and any third party who may be affected in any way for any loss or damage caused by their failure to do so.

IF IN DOUBT PLEASE ASK!
PHONE: 07896 087585

Crown Copyright © - Reproduced by permission of Ordnance Survey on behalf of HMSO. and database right 2023. All rights reserved.
Ordnance Survey License number 100019980



Warning: PDF designed for A4 colour print only with no page scaling



eunetworks

Contact us:

plantprotection@eunetworks.com

Date Requested: 03/05/2023

Job Reference: 29367335

Site Location: 524818 138404

Requested by: Mrs Asil Amin

Your Scheme/Reference: West Of Ifield

100m Dig Sites Line: - - - - Area: []

Key

Duct



Long-haul (LHN) Duct



Chamber Location



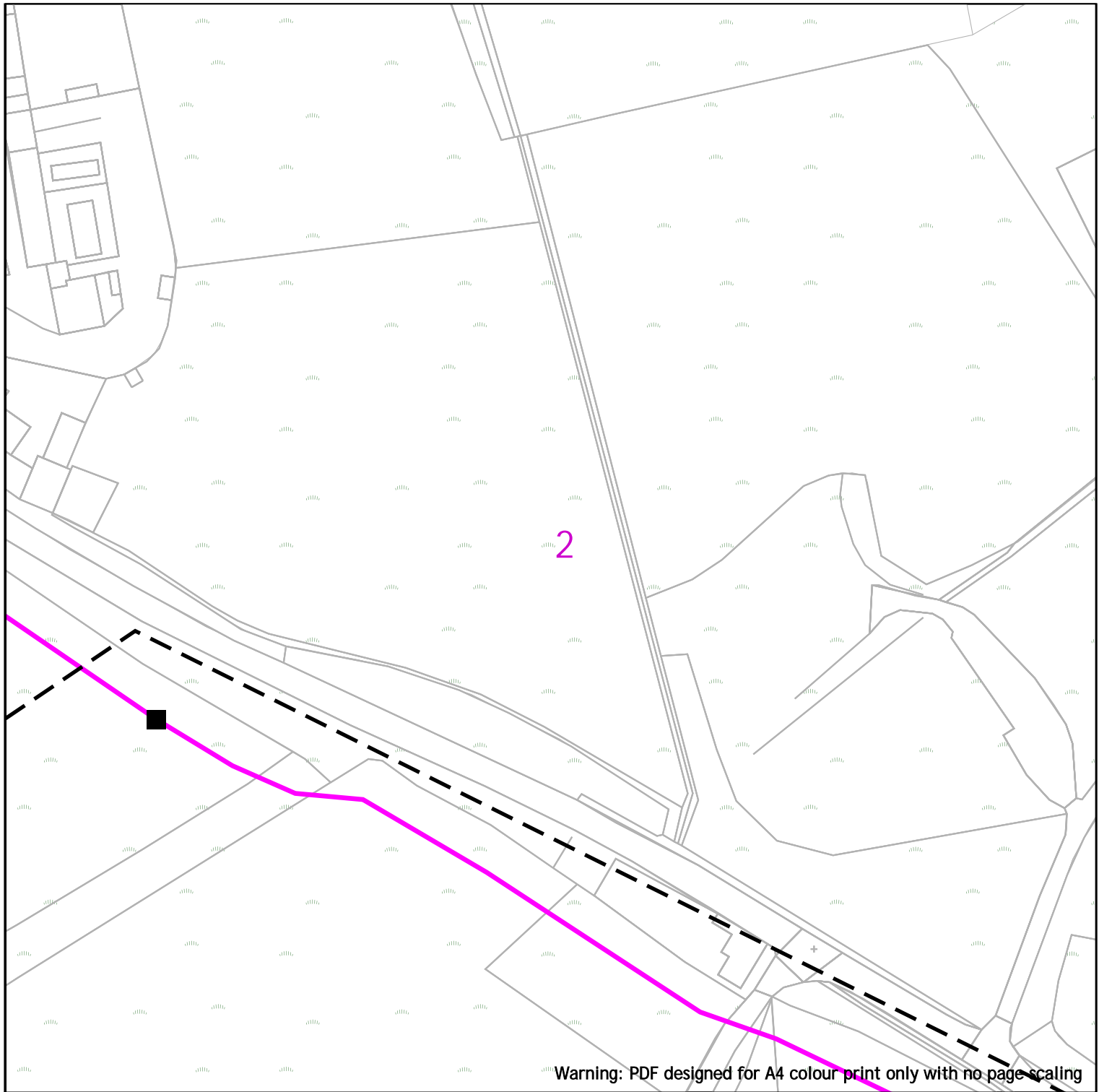
IMPORTANT WARNING

The information supplied is given in good faith as a guide to locating underground apparatus. Its accuracy cannot be guaranteed, nor does it include comprehensive information about the existence or location of service pipes or cables to individual premises. The responsibility for locating and avoiding damage to apparatus on site shall be that of the persons proposing to excavate in the street shall be liable to the apparatus owner and any third party who may be affected in any way for any loss or damage caused by their failure to do so.

IF IN DOUBT PLEASE ASK!
PHONE: 07896 087585

Crown Copyright © - Reproduced by permission of Ordnance Survey on behalf of HMSO. and database right 2023. All rights reserved.
Ordnance Survey License number 100019980

Scale: 1:1250 (When plotted at A4)



Warning: PDF designed for A4 colour print only with no page scaling



eunetworks

Contact us:

plantprotection@eunetworks.com

Date Requested: 03/05/2023
Job Reference: 29367335
Site Location: 524818 138404
Requested by: Mrs Asil Amin
Your Scheme/Reference: West Of Ifield

Scale: 1:1250 (When plotted at A4)

100m Dig Sites Line: - - - - Area: []

Key

Duct



Long-haul (LHN) Duct



Chamber Location

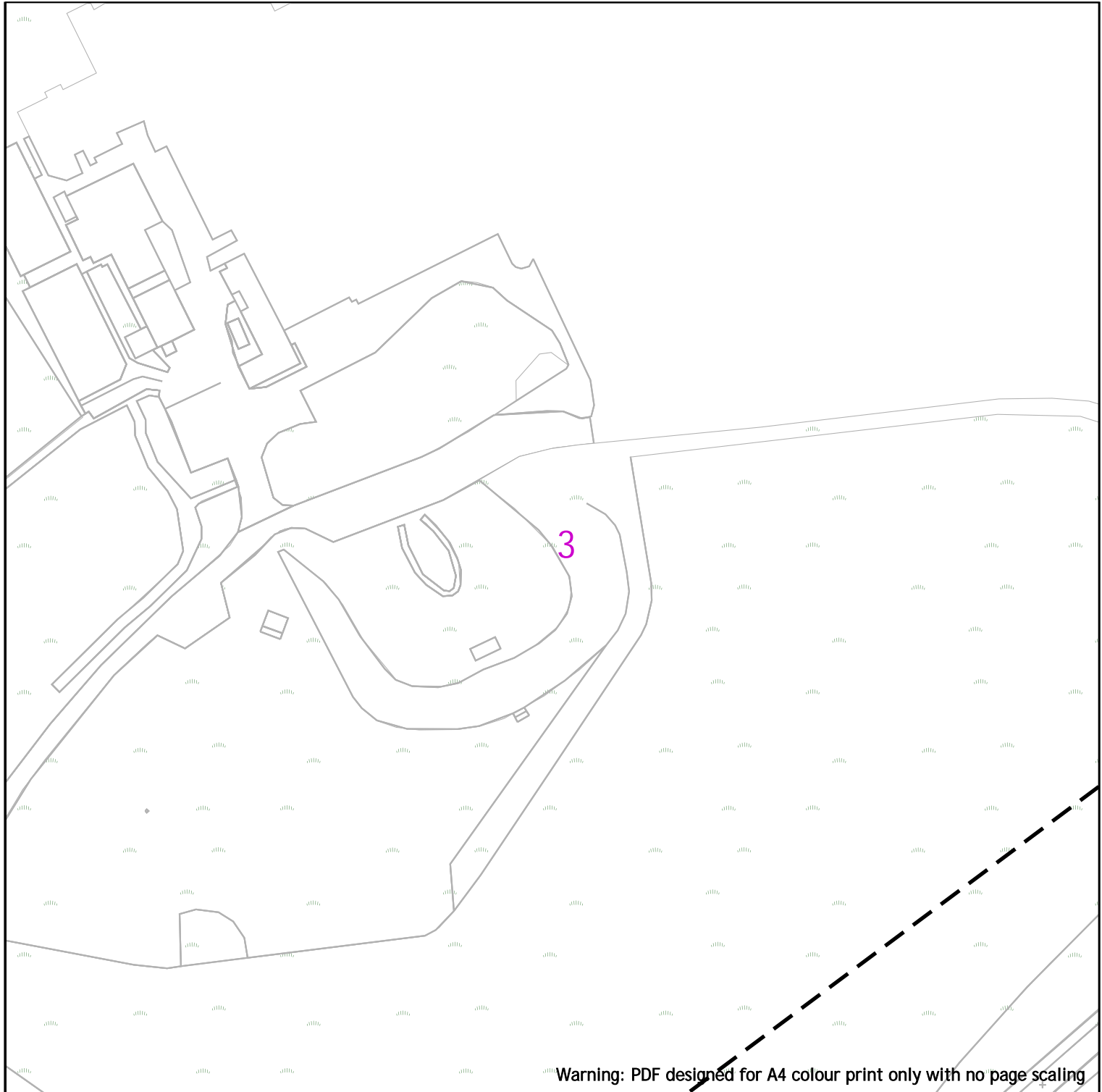


IMPORTANT WARNING

The information supplied is given in good faith as a guide to locating underground apparatus. Its accuracy cannot be guaranteed, nor does it include comprehensive information about the existence or location of service pipes or cables to individual premises. The responsibility for locating and avoiding damage to apparatus on site shall be that of the persons proposing to excavate in the street shall be liable to the apparatus owner and any third party who may be affected in any way for any loss or damage caused by their failure to do so.

IF IN DOUBT PLEASE ASK!
PHONE: 07896 087585

Crown Copyright © - Reproduced by permission of Ordnance Survey on behalf of HMSO. and database right 2023. All rights reserved.
Ordnance Survey License number 100019980



Warning: PDF designed for A4 colour print only with no page scaling



eunetworks

Contact us:

plantprotection@eunetworks.com

Date Requested: 03/05/2023

Job Reference: 29367335

Site Location: 524818 138404

Requested by: Mrs Asil Amin

Your Scheme/Reference: West Of Ifield

100m Dig Sites Line: - - - - Area: C C C C

Key

Duct



Long-haul (LHN) Duct



Chamber Location



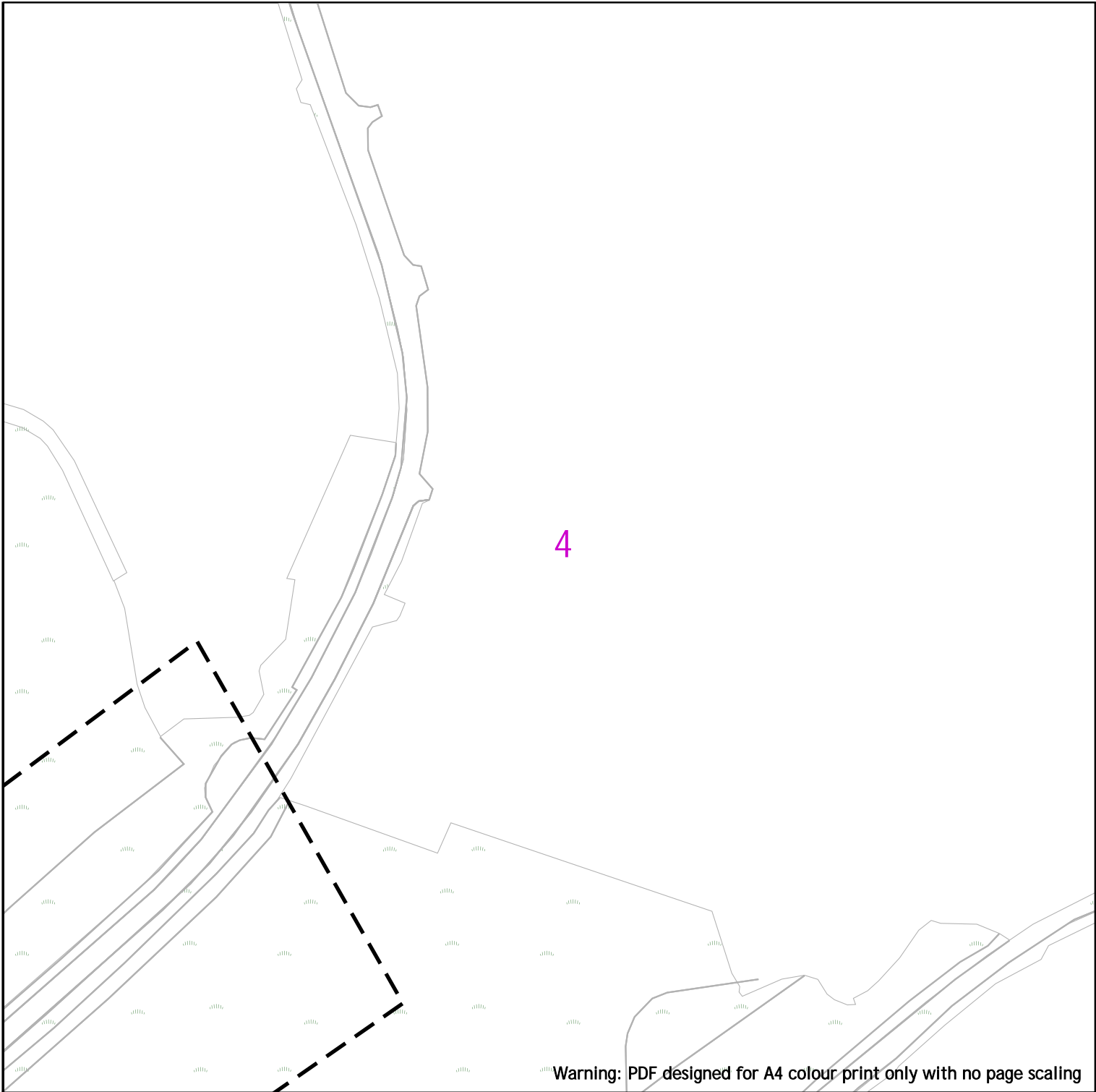
IMPORTANT WARNING

The information supplied is given in good faith as a guide to locating underground apparatus. Its accuracy cannot be guaranteed, nor does it include comprehensive information about the existence or location of service pipes or cables to individual premises. The responsibility for locating and avoiding damage to apparatus on site shall be that of the persons proposing to excavate in the street shall be liable to the apparatus owner and any third party who may be affected in any way for any loss or damage caused by their failure to do so.

IF IN DOUBT PLEASE ASK!
PHONE: 07896 087585

Crown Copyright © - Reproduced by permission of Ordnance Survey on behalf of HMSO. and database right 2023. All rights reserved.
Ordnance Survey License number 100019980

Scale: 1:1250 (When plotted at A4)



Warning: PDF designed for A4 colour print only with no page scaling



eunetworks

Contact us:

plantprotection@eunetworks.com

Date Requested: 03/05/2023
Job Reference: 29367335
Site Location: 524818 138404
Requested by: Mrs Asil Amin
Your Scheme/Reference: West Of Ifield

Scale: 1:1250 (When plotted at A4)

100m Dig Sites Line: - - - - Area: [dashed box symbol]

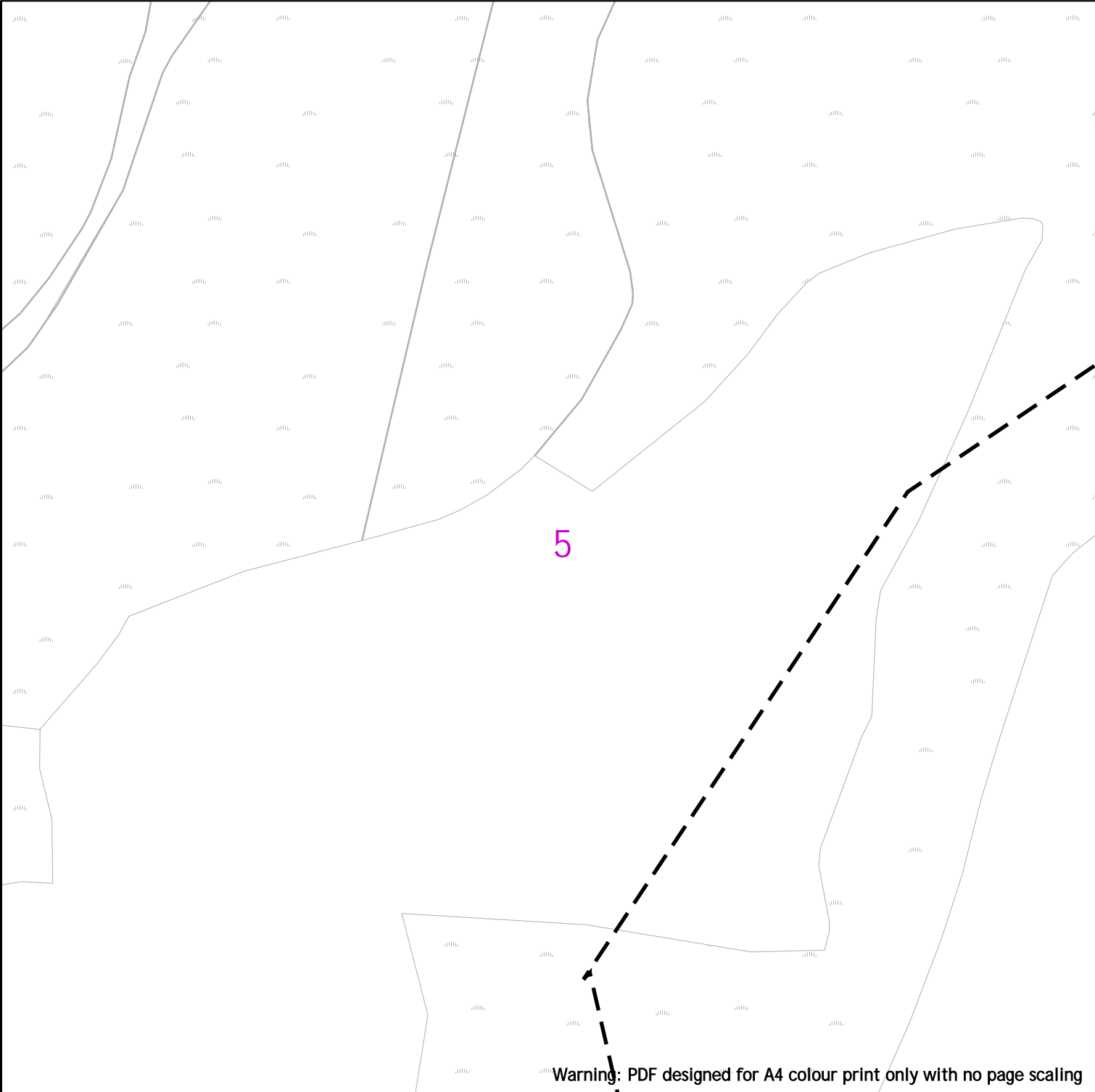
Key

Duct [red line] Long-haul (LHN) Duct [blue line] Chamber Location [black square]







IMPORTANT WARNING

The information supplied is given in good faith as a guide to locating underground apparatus. Its accuracy cannot be guaranteed, nor does it include comprehensive information about the existence or location of service pipes or cables to individual premises. The responsibility for locating and avoiding damage to apparatus on site shall be that of the persons proposing to excavate in the street shall be liable to the apparatus owner and any third party who may be affected in any way for any loss or damage caused by their failure to do so.

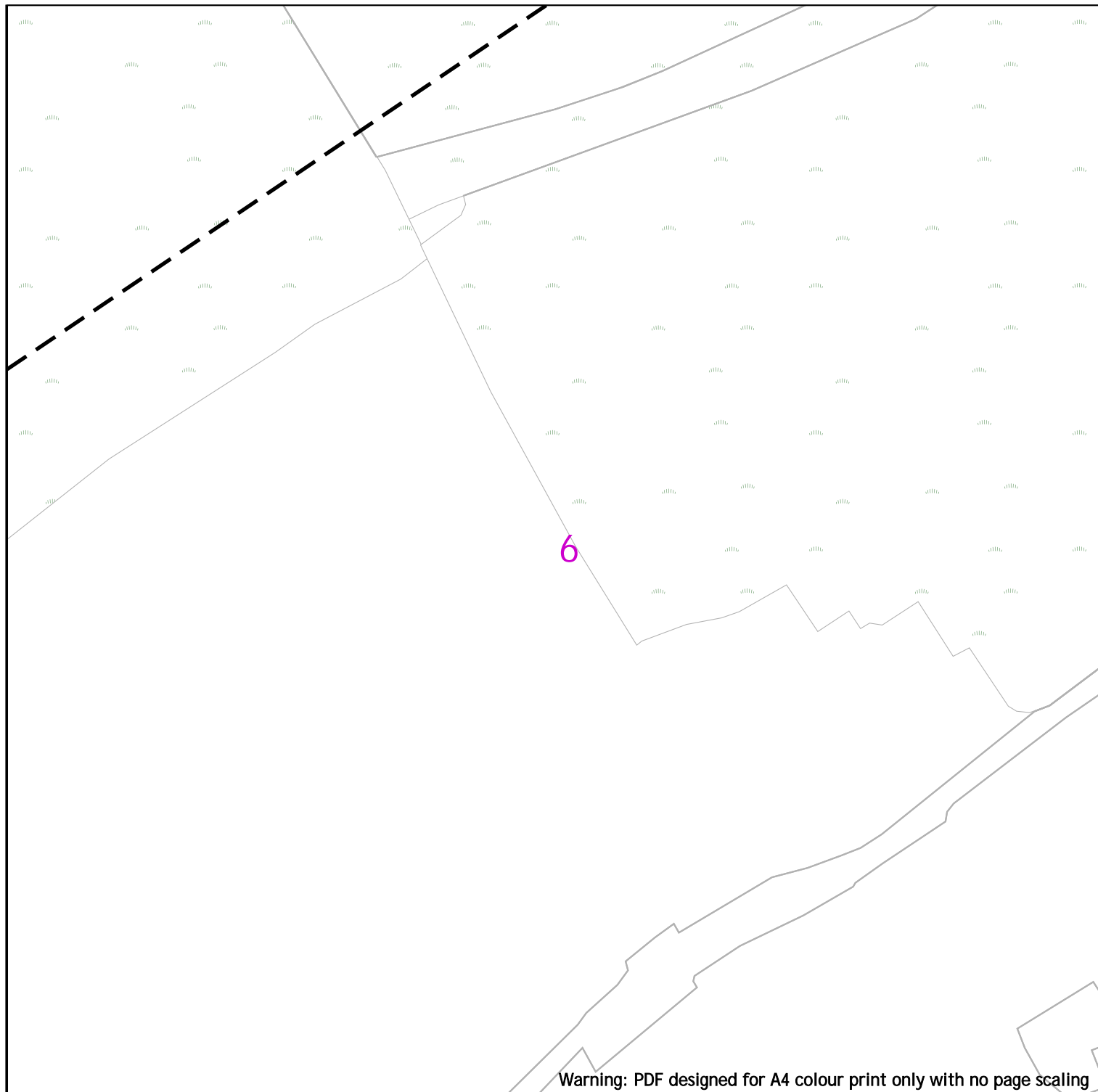
IF IN DOUBT PLEASE ASK!
PHONE: 07896 087585



Warning: PDF designed for A4 colour print only with no page scaling

 eunetworks	 100m Dig Sites Line: - - - - Area: 
Contact us: plantprotection@eunetworks.com	Key Duct  Long-haul (LHN) Duct  Chamber Location 
Date Requested: 03/05/2023 Job Reference: 29367335 Site Location: 524818 138404 Requested by: Mrs Asil Amin Your Scheme/Reference: West Of Ifield	IMPORTANT WARNING The information supplied is given in good faith as a guide to locating underground apparatus. Its accuracy cannot be guaranteed, nor does it include comprehensive information about the existence or location of service pipes or cables to individual premises. The responsibility for locating and avoiding damage to apparatus on site shall be that of the persons proposing to excavate in the street shall be liable to the apparatus owner and any third party who may be affected in any way for any loss or damage caused by their failure to do so. IF IN DOUBT PLEASE ASK! PHONE: 07896 087585 <small>Crown Copyright © - Reproduced by permission of Ordnance Survey on behalf of HMSO. and database right 2023. All rights reserved. Ordnance Survey License number 100019980</small>

Scale: 1:1250 (When plotted at A4)



Contact us:

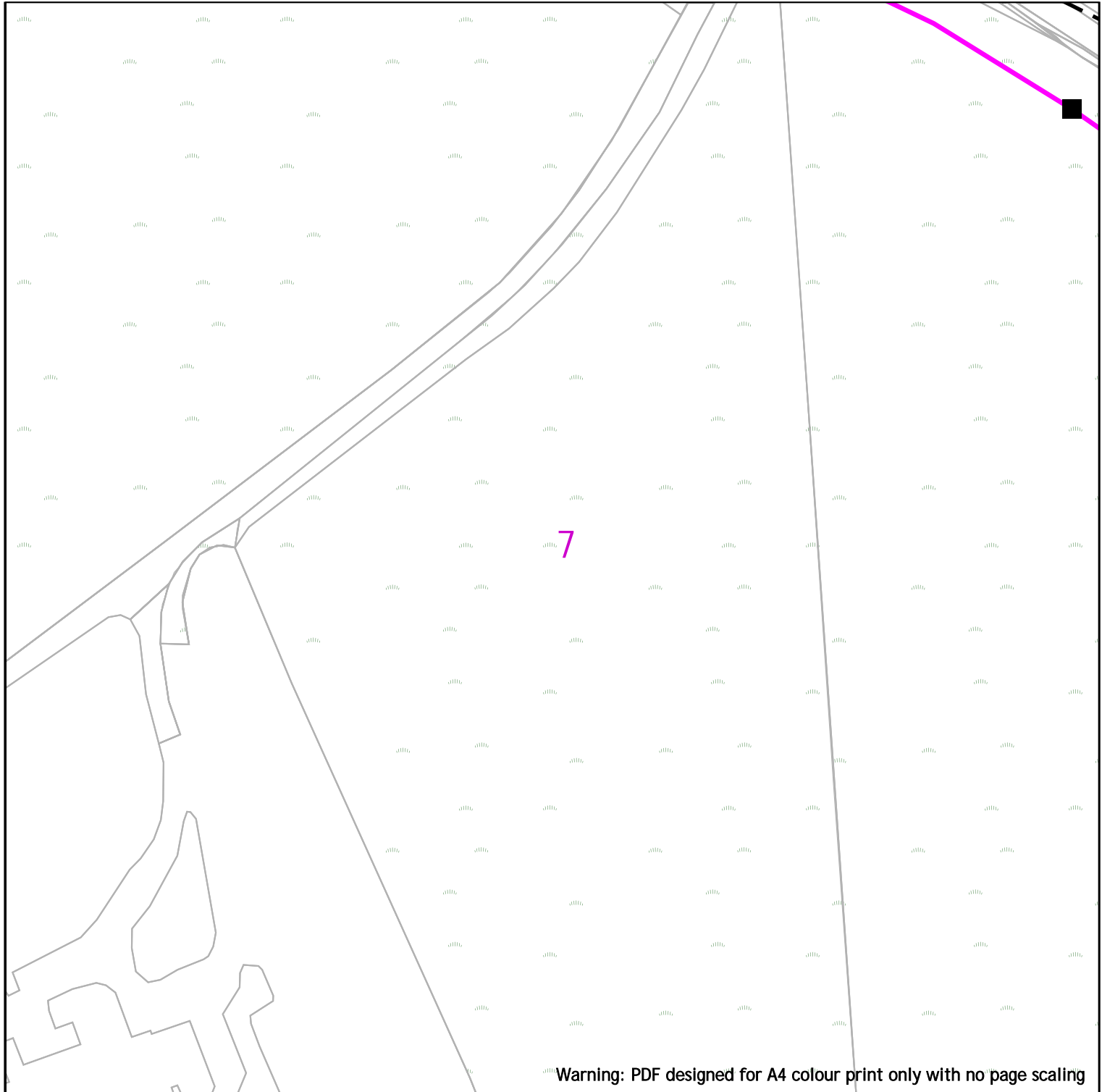
Date Requested: 03/05/2023
Job Reference: 29367335
Site Location: 524818 138404
Requested by: Mrs Asil Amin
Your Scheme/Reference: West Of
Ifield



Duct

IMPORTANT WARNING

IF IN DOUBT PLEASE ASK!
PHONE: 07896 087585



Warning: PDF designed for A4 colour print only with no page scaling



eunetworks

Contact us:

plantprotection@eunetworks.com

Date Requested: 03/05/2023
Job Reference: 29367335
Site Location: 524818 138404
Requested by: Mrs Asil Amin
Your Scheme/Reference: West Of Ifield

Scale: 1:1250 (When plotted at A4)

100m Dig Sites Line: - - - - Area: [] [] [] []

Key

Duct



Long-haul (LHN) Duct



Chamber Location

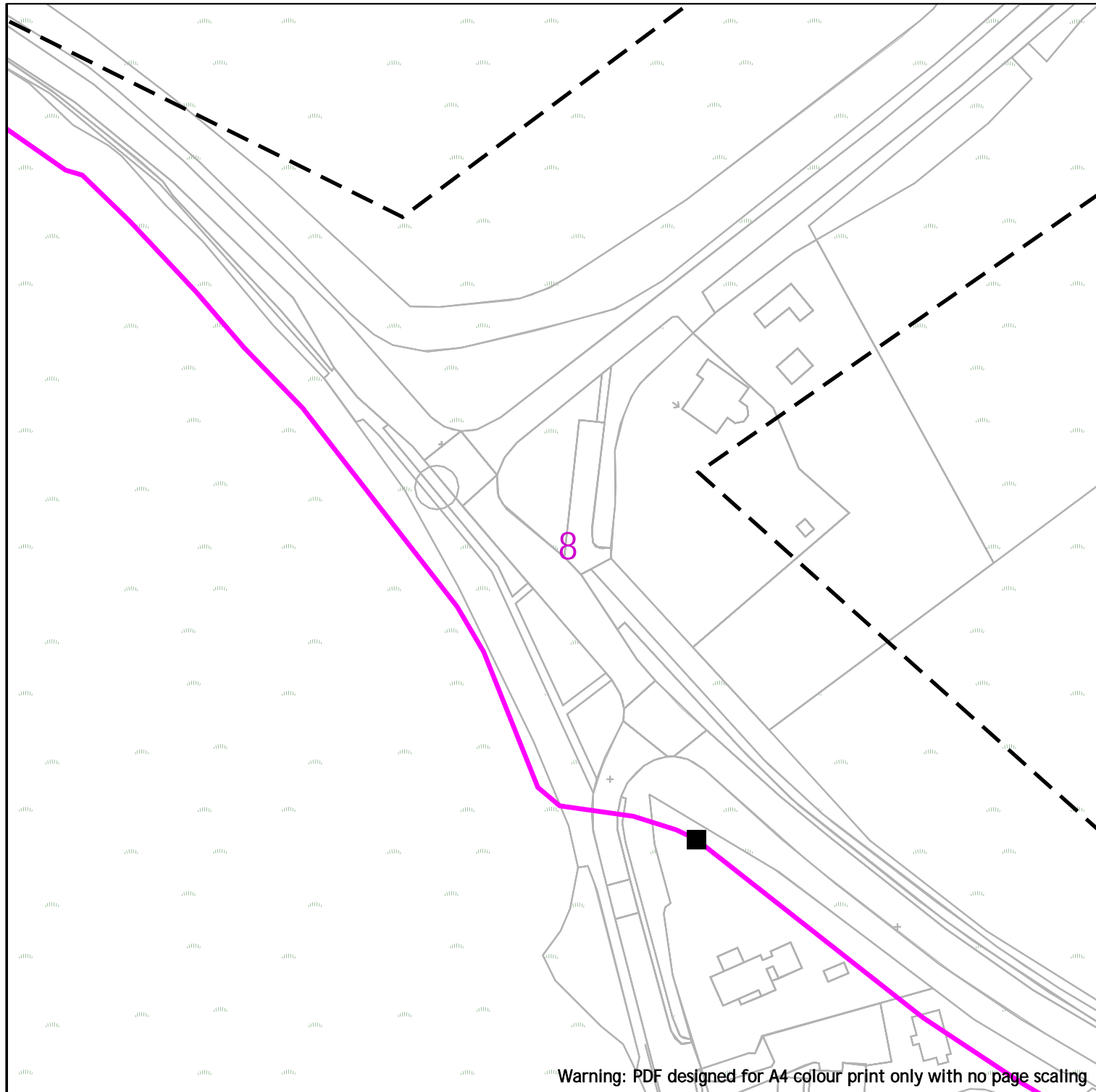


IMPORTANT WARNING

The information supplied is given in good faith as a guide to locating underground apparatus. Its accuracy cannot be guaranteed, nor does it include comprehensive information about the existence or location of service pipes or cables to individual premises. The responsibility for locating and avoiding damage to apparatus on site shall be that of the persons proposing to excavate in the street shall be liable to the apparatus owner and any third party who may be affected in any way for any loss or damage caused by their failure to do so.

IF IN DOUBT PLEASE ASK!
PHONE: 07896 087585

Crown Copyright © - Reproduced by permission of Ordnance Survey on behalf of HMSO. and database right 2023. All rights reserved.
Ordnance Survey License number 100019980



eunetworks

Contact us:

plantprotection@eunetworks.com

Date Requested: 03/05/2023

Job Reference: 29367335

Site Location: 524818 138404

Requested by: Mrs Asil Amin

Your Scheme/Reference: West Of Ifield

100m Dig Sites Line: - - - - Area: []

Key

Duct



Long-haul (LHN) Duct



Chamber Location



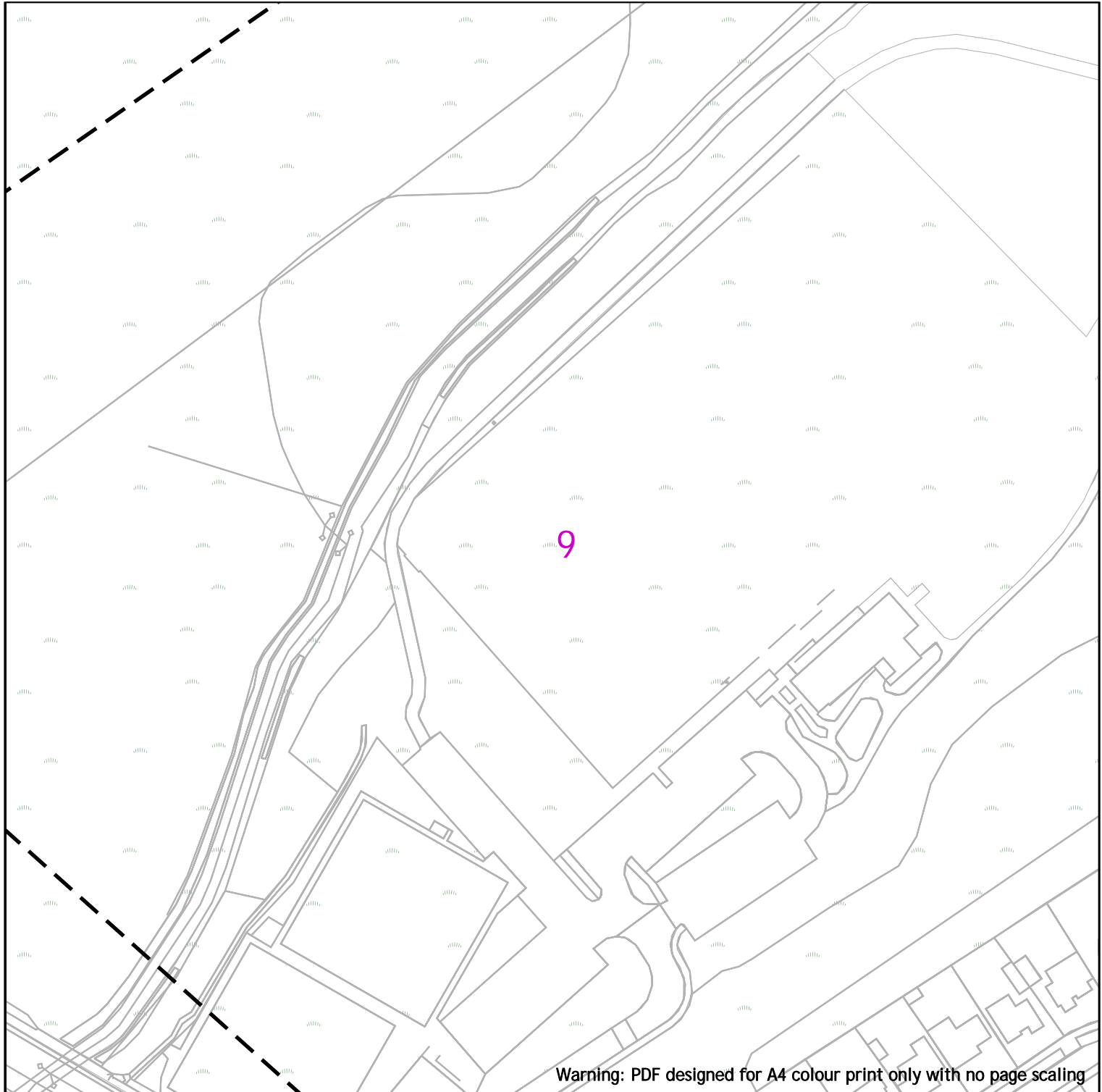
IMPORTANT WARNING

The information supplied is given in good faith as a guide to locating underground apparatus. Its accuracy cannot be guaranteed, nor does it include comprehensive information about the existence or location of service pipes or cables to individual premises. The responsibility for locating and avoiding damage to apparatus on site shall be that of the persons proposing to excavate in the street shall be liable to the apparatus owner and any third party who may be affected in any way for any loss or damage caused by their failure to do so.

IF IN DOUBT PLEASE ASK!
PHONE: 07896 087585

Crown Copyright © - Reproduced by permission of Ordnance Survey on behalf of HMSO. and database right 2023. All rights reserved.
Ordnance Survey License number 100019980

Scale: 1:1250 (When plotted at A4)



Warning: PDF designed for A4 colour print only with no page scaling



eunetworks

Contact us:

plantprotection@eunetworks.com

Date Requested: 03/05/2023

Job Reference: 29367335

Site Location: 524818 138404

Requested by: Mrs Asil Amin

Your Scheme/Reference: West Of
Ifield

Scale: 1:1250 (When plotted at A4)

100m Dig Sites Line: - - - - Area: □ □ □ □

Key

Duct



Long-haul (LHN) Duct



Chamber Location

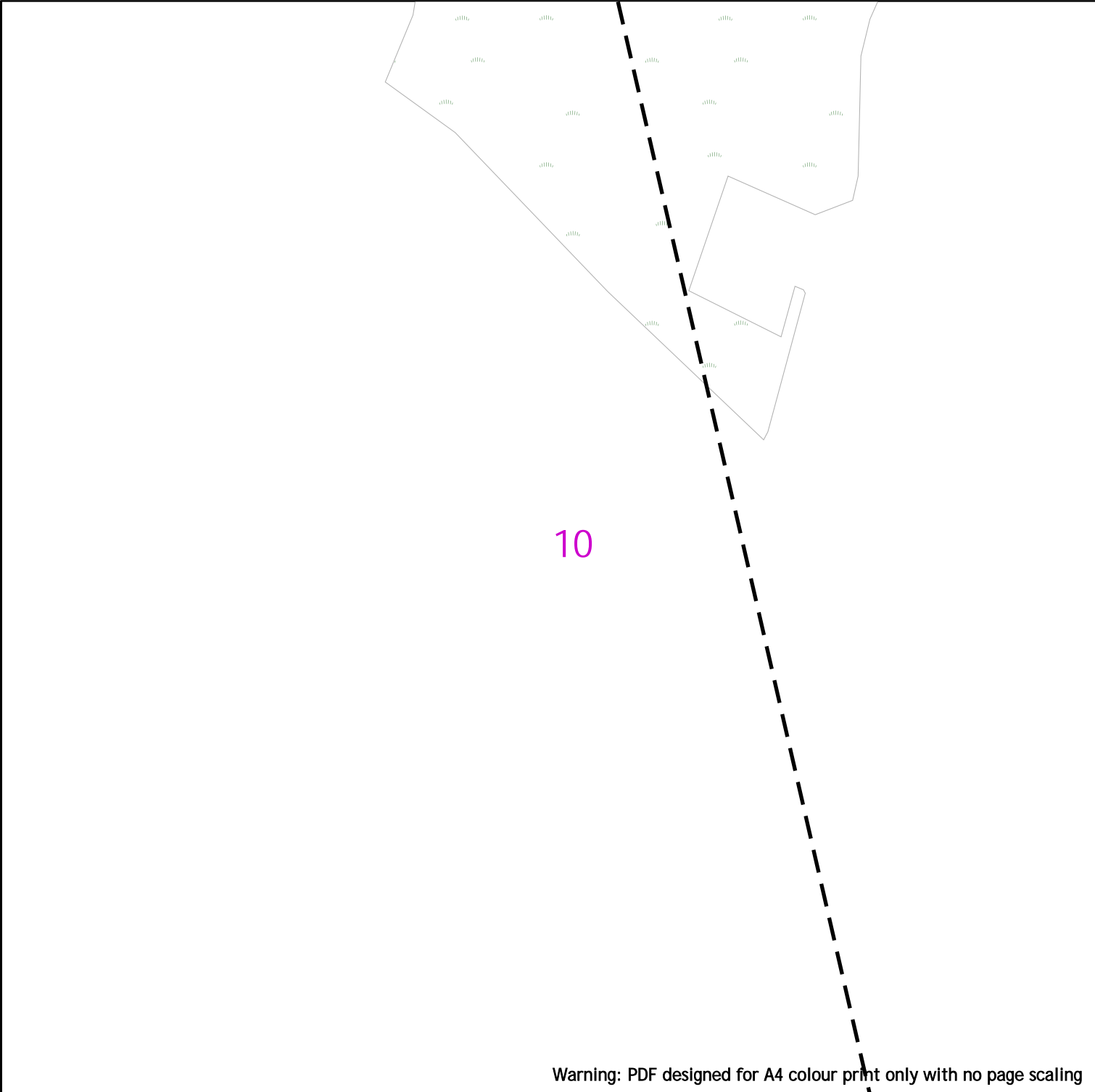


IMPORTANT WARNING


The information supplied is given in good faith as a guide to locating underground apparatus. Its accuracy cannot be guaranteed, nor does it include comprehensive information about the existence or location of service pipes or cables to individual premises. The responsibility for locating and avoiding damage to apparatus on site shall be that of the persons proposing to excavate in the street shall be liable to the apparatus owner and any third party who may be affected in any way for any loss or damage caused by their failure to do so.

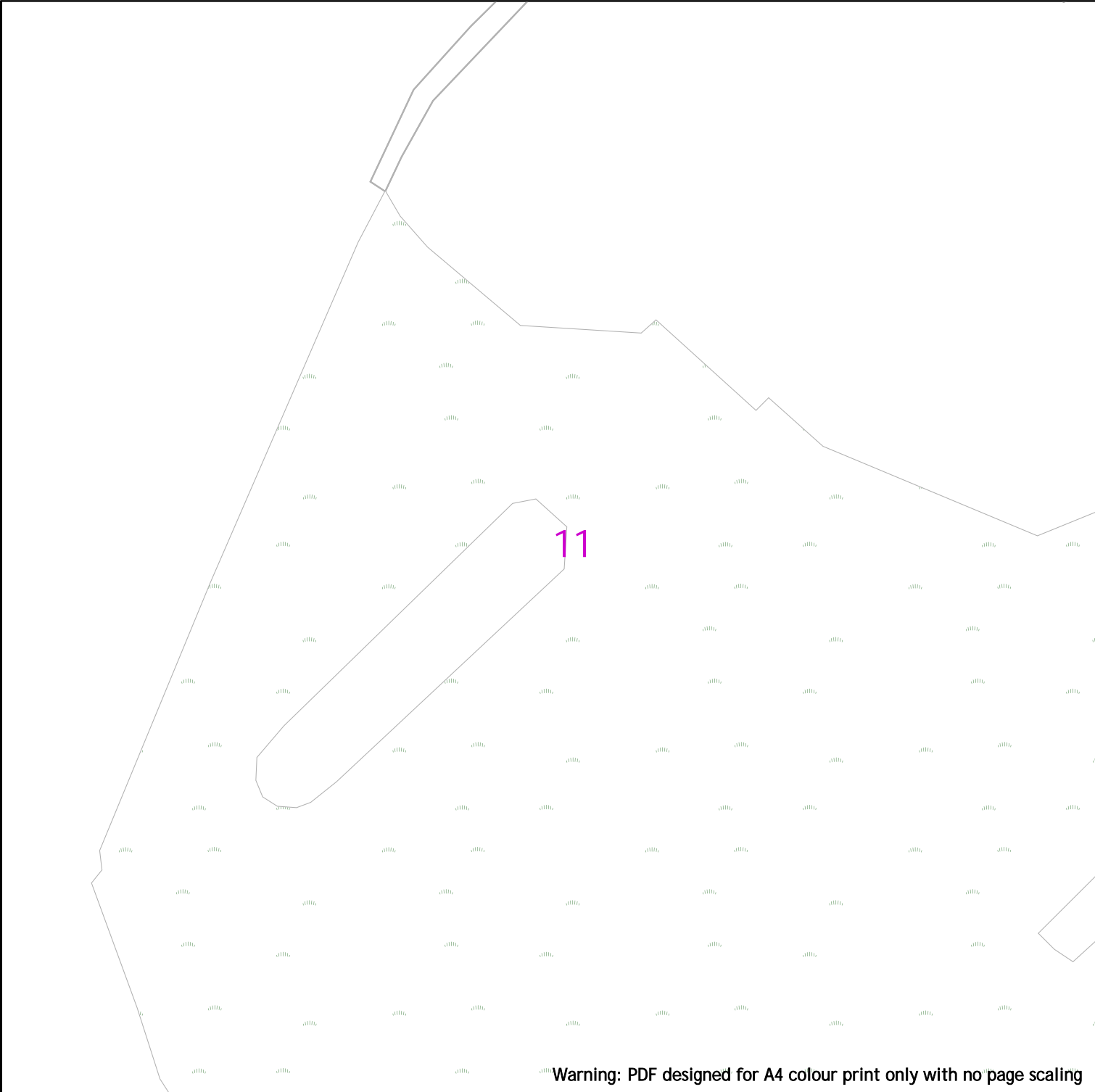
IF IN DOUBT PLEASE ASK!
PHONE: 07896 087585

Crown Copyright © - Reproduced by permission of Ordnance Survey on behalf of HMSO. and database right 2023. All rights reserved.
Ordnance Survey License number 100019980



Warning: PDF designed for A4 colour print only with no page scaling

	<div><div></div>100m Dig Sites Line: - - - - Area: <div></div></div>
<div>Contact us: plantprotection@eunetworks.com</div>	<div>Key</div> <div>Duct <div></div> Long-haul (LHN) Duct <div></div> Chamber Location <div></div></div>
<div>Date Requested: 03/05/2023 Job Reference: 29367335 Site Location: 524818 138404 Requested by: Mrs Asil Amin Your Scheme/Reference: West Of Ifield</div> <div>Scale: 1:1250 (When plotted at A4)</div>	<div>IMPORTANT WARNING</div> <div>The information supplied is given in good faith as a guide to locating underground apparatus. Its accuracy cannot be guaranteed, nor does it include comprehensive information about the existence or location of service pipes or cables to individual premises. The responsibility for locating and avoiding damage to apparatus on site shall be that of the persons proposing to excavate in the street shall be liable to the apparatus owner and any third party who may be affected in any way for any loss or damage caused by their failure to do so.</div> <div>IF IN DOUBT PLEASE ASK! PHONE: 07896 087585</div> <div>Crown Copyright © - Reproduced by permission of Ordnance Survey on behalf of HMSO. and database right 2023. All rights reserved. Ordnance Survey License number 100019980</div>

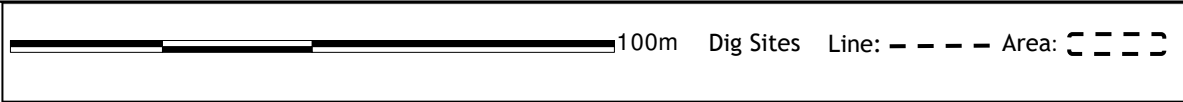


Warning: PDF designed for A4 colour print only with no page scaling



Contact us:
plantprotection@eunetworks.com

Date Requested: 03/05/2023
Job Reference: 29367335
Site Location: 524818 138404
Requested by: Mrs Asil Amin
Your Scheme/Reference: West Of Ifield
Scale: 1:1250 (When plotted at A4)



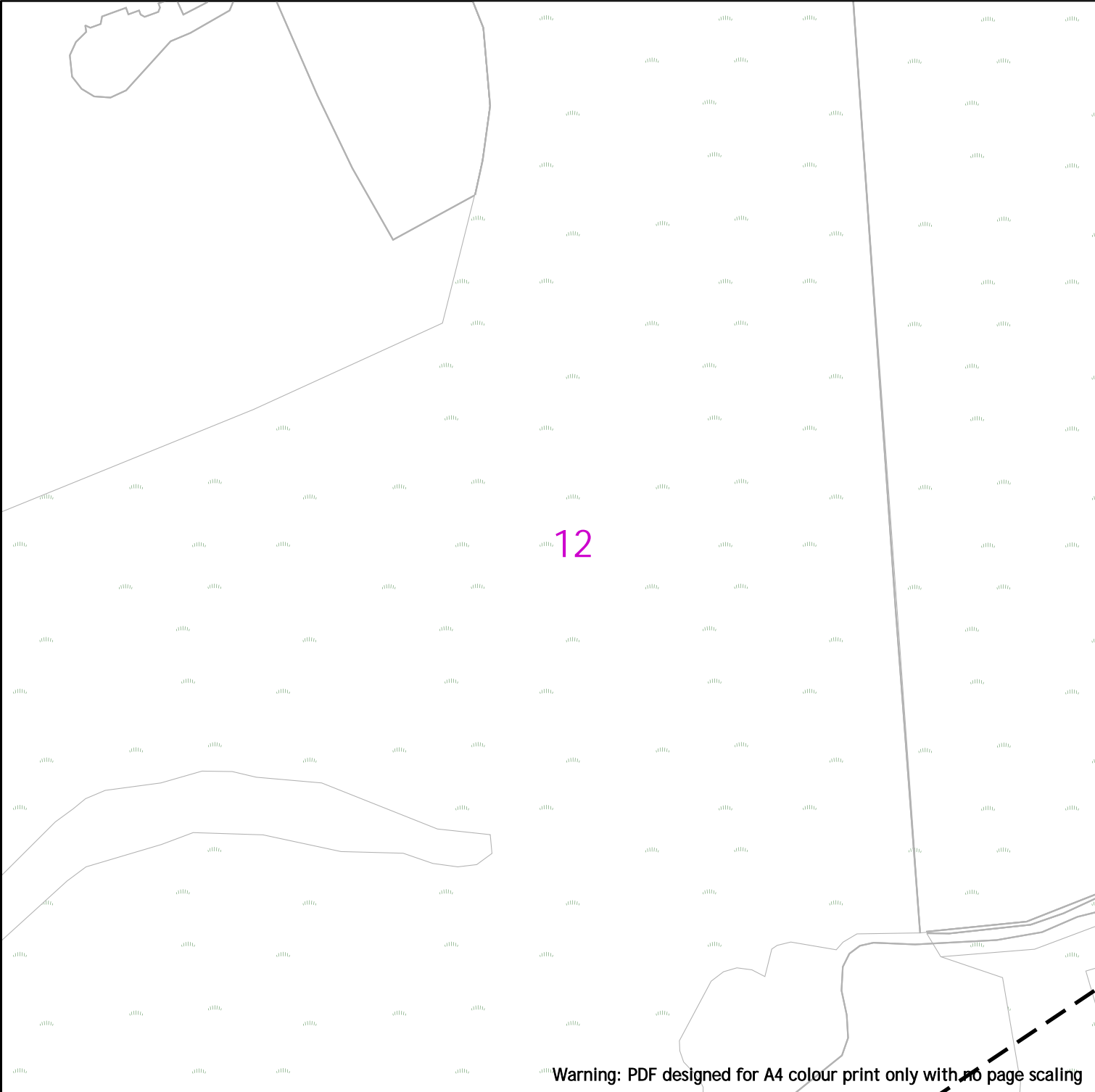
Key		
Duct		Long-haul (LHN) Duct
		Chamber Location

IMPORTANT WARNING

The information supplied is given in good faith as a guide to locating underground apparatus. Its accuracy cannot be guaranteed, nor does it include comprehensive information about the existence or location of service pipes or cables to individual premises. The responsibility for locating and avoiding damage to apparatus on site shall be that of the persons proposing to excavate in the street shall be liable to the apparatus owner and any third party who may be affected in any way for any loss or damage caused by their failure to do so.

IF IN DOUBT PLEASE ASK!
PHONE: 07896 087585

Crown Copyright © - Reproduced by permission of Ordnance Survey on behalf of HMSO. and database right 2023. All rights reserved.
Ordnance Survey License number 100019980

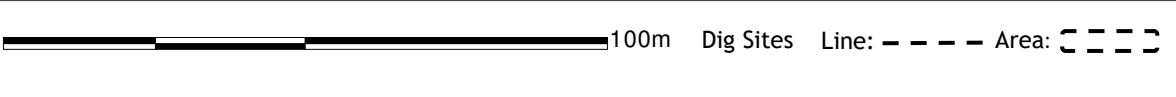


Warning: PDF designed for A4 colour print only with no page scaling



Contact us:
plantprotection@eunetworks.com

Date Requested: 03/05/2023
Job Reference: 29367335
Site Location: 524818 138404
Requested by: Mrs Asil Amin
Your Scheme/Reference: West Of Ifield

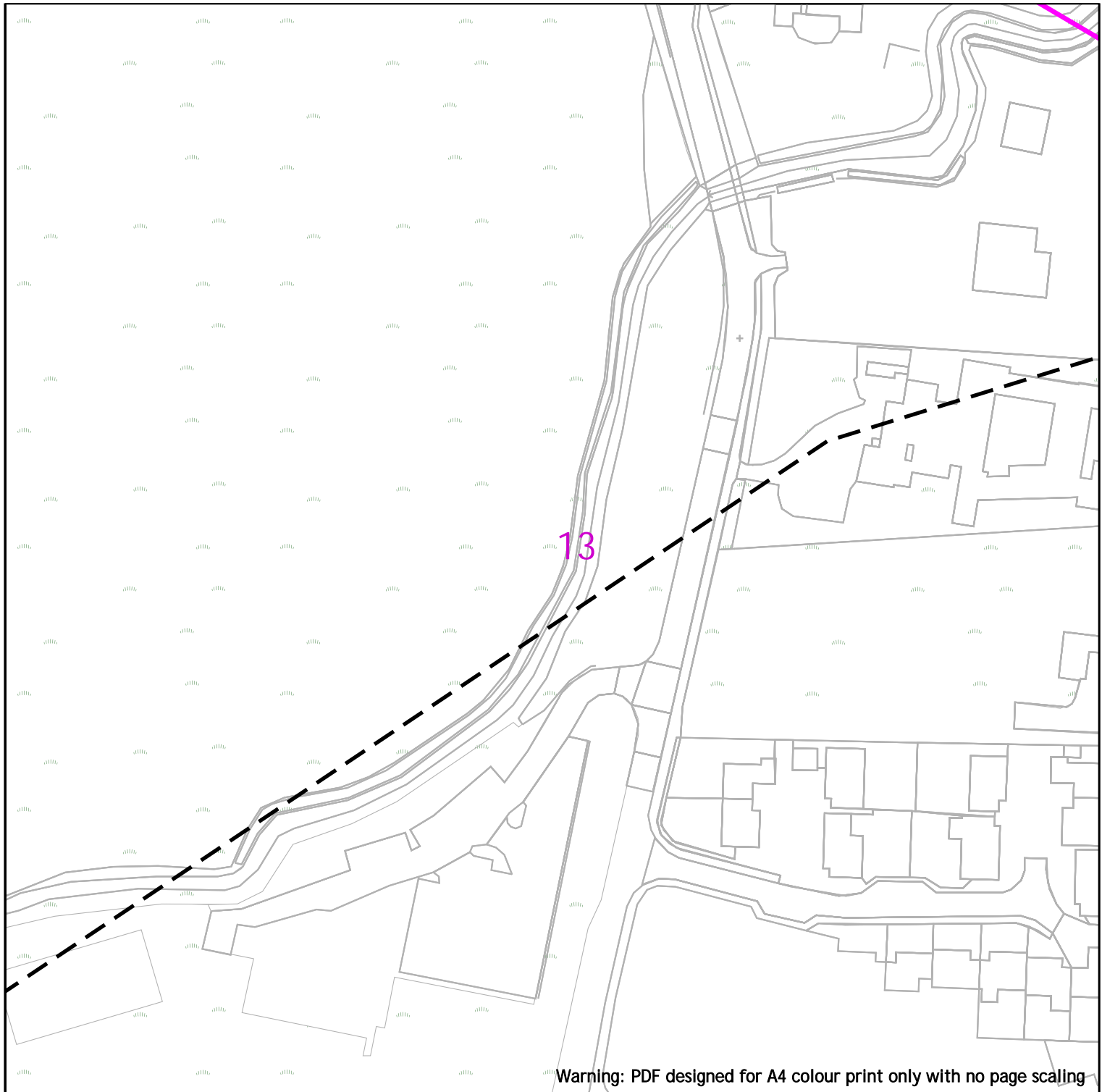







Key		
Duct		Long-haul (LHN) Duct
		Chamber Location

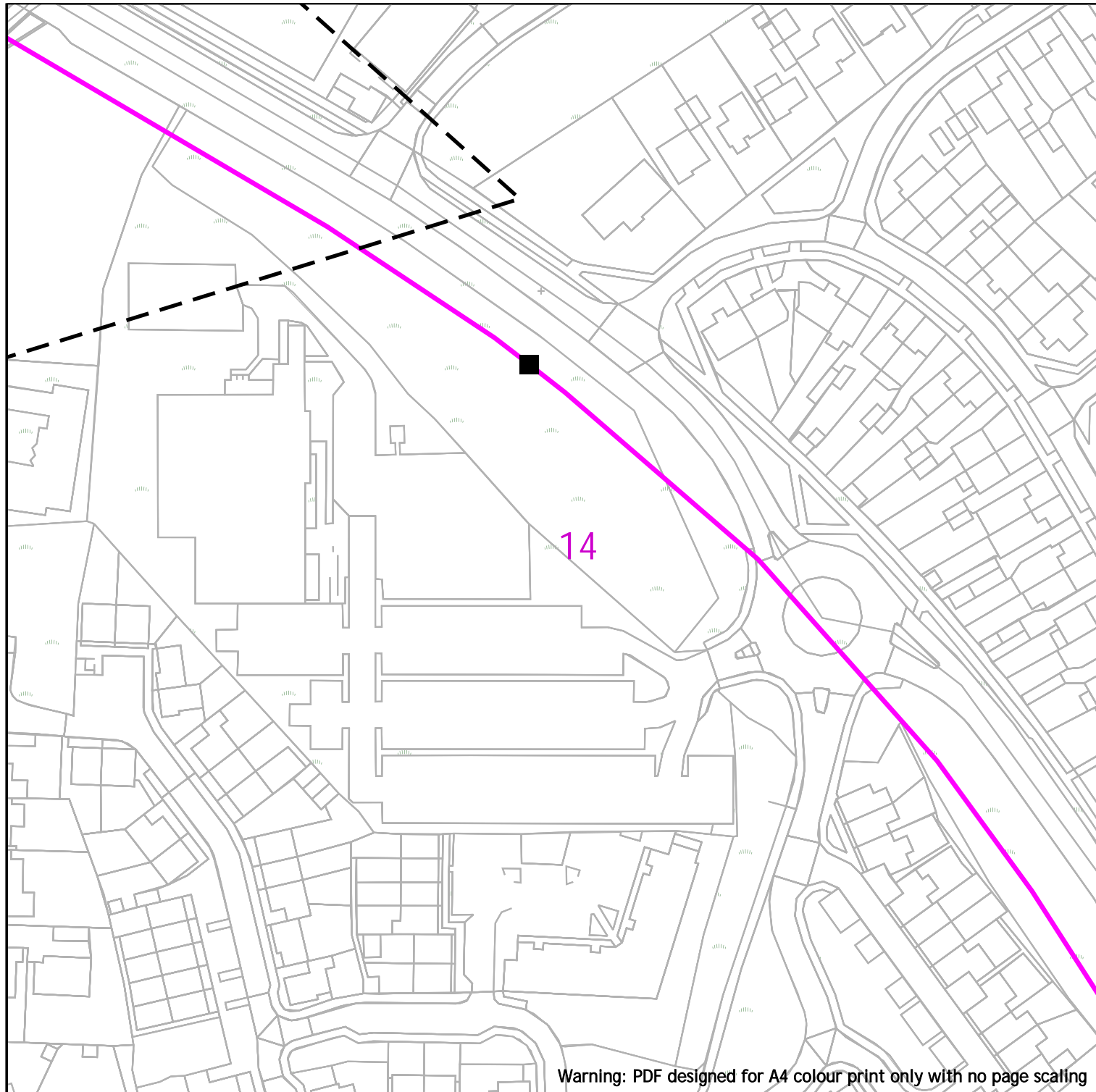
IMPORTANT WARNING

The information supplied is given in good faith as a guide to locating underground apparatus. Its accuracy cannot be guaranteed, nor does it include comprehensive information about the existence or location of service pipes or cables to individual premises. The responsibility for locating and avoiding damage to apparatus on site shall be that of the persons proposing to excavate in the street shall be liable to the apparatus owner and any third party who may be affected in any way for any loss or damage caused by their failure to do so.

IF IN DOUBT PLEASE ASK!
PHONE: 07896 087585



 <p>eunetworks</p>	<p>100m Dig Sites Line: - - - - Area: </p>
<p>Contact us:</p> <p>plantprotection@eunetworks.com</p>	<p>Key</p> <p>Duct  Long-haul (LHN) Duct  Chamber Location </p>
<p>Date Requested: 03/05/2023 Job Reference: 29367335 Site Location: 524818 138404 Requested by: Mrs Asil Amin Your Scheme/Reference: West Of Ifield</p>	<p>IMPORTANT WARNING</p> <p>The information supplied is given in good faith as a guide to locating underground apparatus. Its accuracy cannot be guaranteed, nor does it include comprehensive information about the existence or location of service pipes or cables to individual premises. The responsibility for locating and avoiding damage to apparatus on site shall be that of the persons proposing to excavate in the street shall be liable to the apparatus owner and any third party who may be affected in any way for any loss or damage caused by their failure to do so.</p> <p>IF IN DOUBT PLEASE ASK! PHONE: 07896 087585</p> <p>Crown Copyright © - Reproduced by permission of Ordnance Survey on behalf of HMSO. and database right 2023. All rights reserved. Ordnance Survey License number 100019980</p>



eunetworks

Contact us:

plantprotection@eunetworks.com

Date Requested: 03/05/2023

Job Reference: 29367335

Site Location: 524818 138404

Requested by: Mrs Asil Amin

Your Scheme/Reference: West Of Ifield

100m Dig Sites Line: - - - - Area: □ □ □ □

Key

Duct



Long-haul (LHN) Duct



Chamber Location



IMPORTANT WARNING

The information supplied is given in good faith as a guide to locating underground apparatus. Its accuracy cannot be guaranteed, nor does it include comprehensive information about the existence or location of service pipes or cables to individual premises. The responsibility for locating and avoiding damage to apparatus on site shall be that of the persons proposing to excavate in the street shall be liable to the apparatus owner and any third party who may be affected in any way for any loss or damage caused by their failure to do so.

IF IN DOUBT PLEASE ASK!
PHONE: 07896 087585

Crown Copyright © - Reproduced by permission of Ordnance Survey on behalf of HMSO. and database right 2023. All rights reserved.
Ordnance Survey License number 100019980

Scale: 1:1250 (When plotted at A4)

15

Warning: PDF designed for A4 colour print only with no page scaling



eunetworks

Contact us:

plantprotection@eunetworks.com

Date Requested: 03/05/2023
Job Reference: 29367335
Site Location: 524818 138404
Requested by: Mrs Asil Amin
Your Scheme/Reference: West Of Ifield

100m Dig Sites Line: - - - - Area: □ □ □ □

Key

Duct



Long-haul (LHN) Duct



Chamber Location



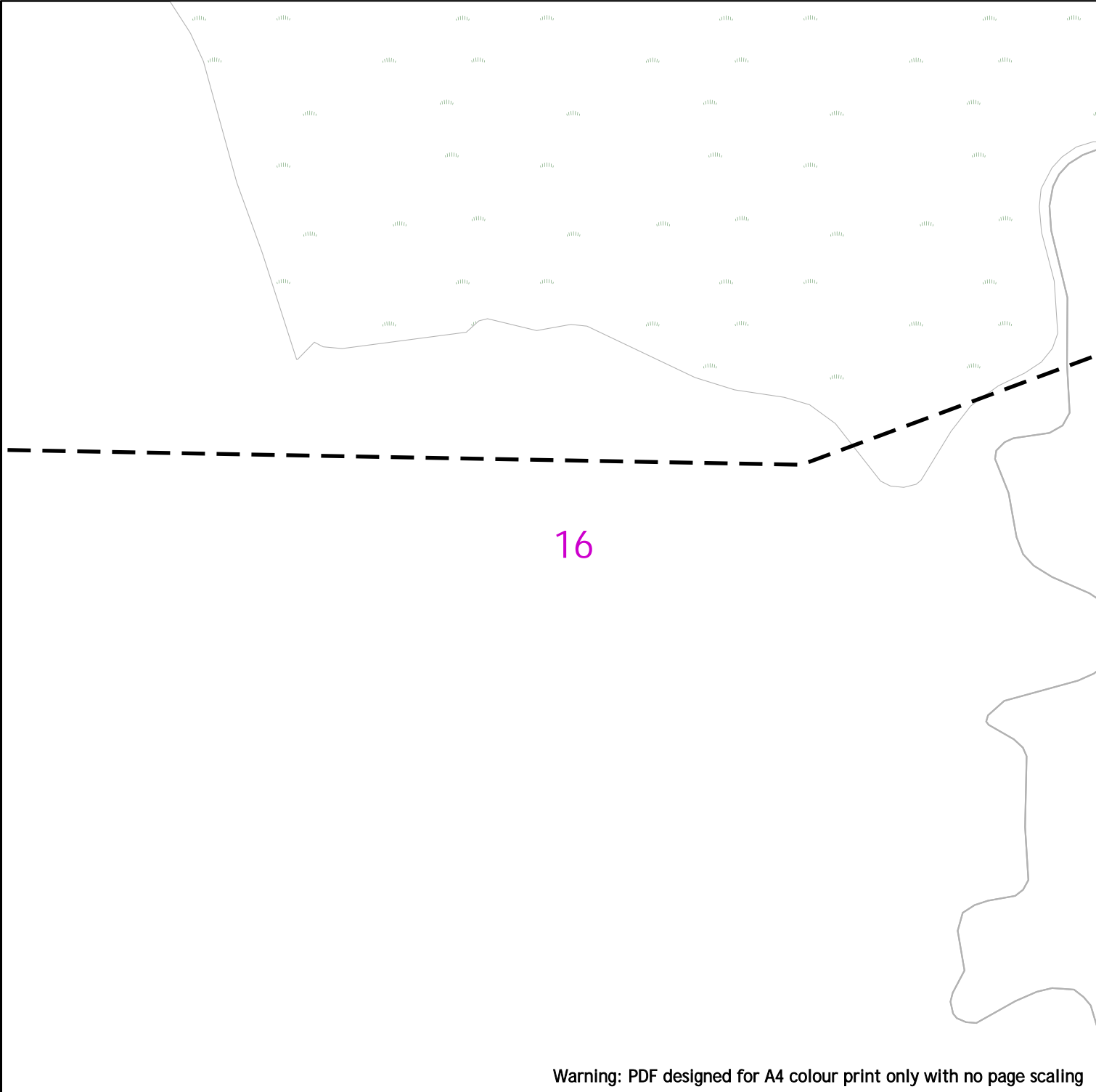
IMPORTANT WARNING

The information supplied is given in good faith as a guide to locating underground apparatus. Its accuracy cannot be guaranteed, nor does it include comprehensive information about the existence or location of service pipes or cables to individual premises. The responsibility for locating and avoiding damage to apparatus on site shall be that of the persons proposing to excavate in the street shall be liable to the apparatus owner and any third party who may be affected in any way for any loss or damage caused by their failure to do so.







IF IN DOUBT PLEASE ASK!
PHONE: 07896 087585

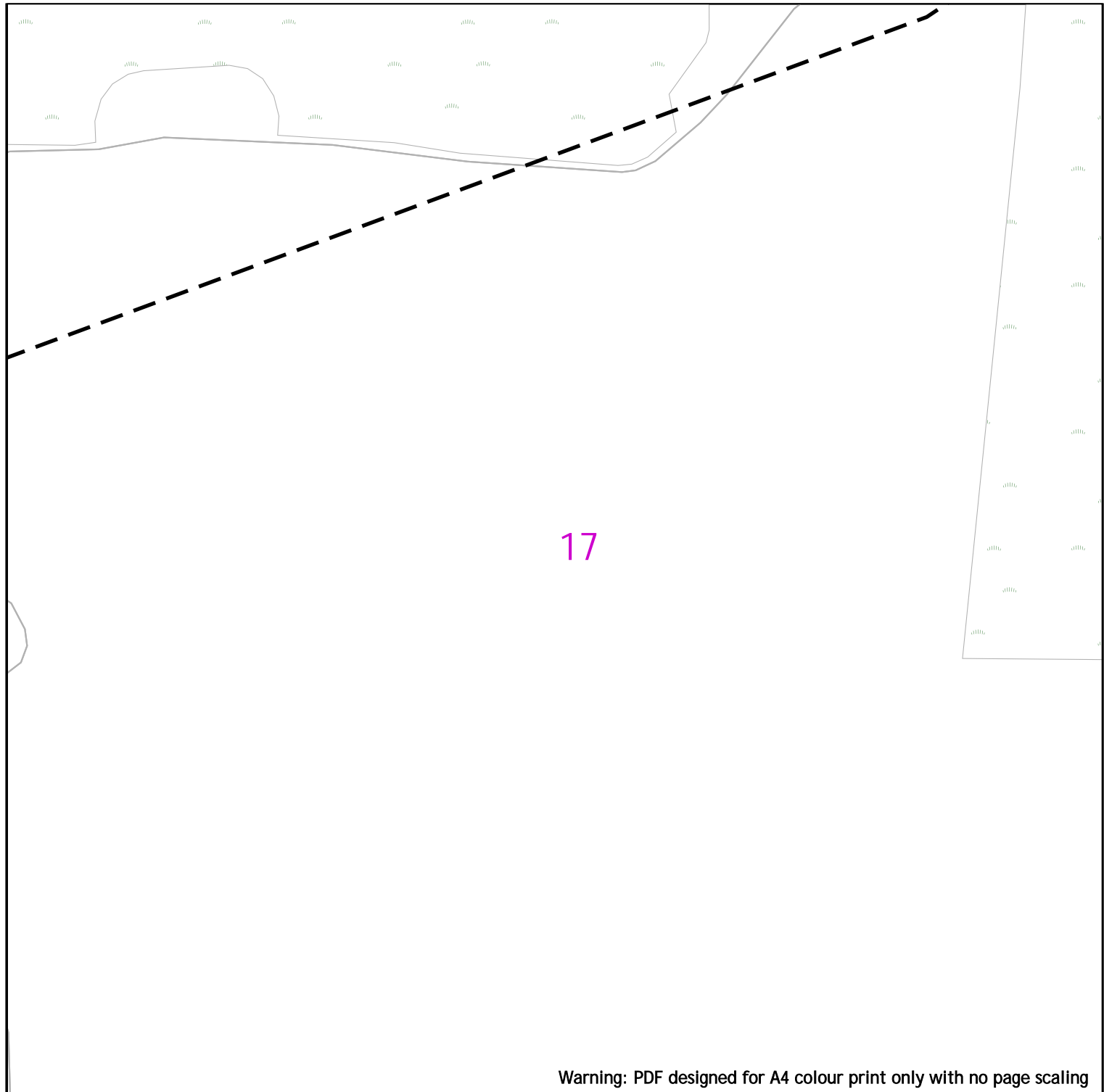
Crown Copyright © - Reproduced by permission of Ordnance Survey on behalf of HMSO. and database right 2023. All rights reserved.
Ordnance Survey License number 100019980

Scale: 1:1250 (When plotted at A4)



Warning: PDF designed for A4 colour print only with no page scaling

 eunetworks	 100m Dig Sites Line: - - - - Area: 
Contact us: plantprotection@eunetworks.com	Key Duct  Long-haul (LHN) Duct  Chamber Location 
Date Requested: 03/05/2023 Job Reference: 29367335 Site Location: 524818 138404 Requested by: Mrs Asil Amin Your Scheme/Reference: West Of Ifield Scale: 1:1250 (When plotted at A4)	IMPORTANT WARNING <p>The information supplied is given in good faith as a guide to locating underground apparatus. Its accuracy cannot be guaranteed, nor does it include comprehensive information about the existence or location of service pipes or cables to individual premises. The responsibility for locating and avoiding damage to apparatus on site shall be that of the persons proposing to excavate in the street shall be liable to the apparatus owner and any third party who may be affected in any way for any loss or damage caused by their failure to do so.</p> <p>IF IN DOUBT PLEASE ASK! PHONE: 07896 087585</p> <p>Crown Copyright © - Reproduced by permission of Ordnance Survey on behalf of HMSO. and database right 2023. All rights reserved. Ordnance Survey License number 100019980</p>



Warning: PDF designed for A4 colour print only with no page scaling



eunetworks

Contact us:

plantprotection@eunetworks.com

Date Requested: 03/05/2023
Job Reference: 29367335
Site Location: 524818 138404
Requested by: Mrs Asil Amin
Your Scheme/Reference: West Of Ifield

100m Dig Sites Line: - - - - Area: [] [] [] []

Key

Duct



Long-haul (LHN) Duct



Chamber Location



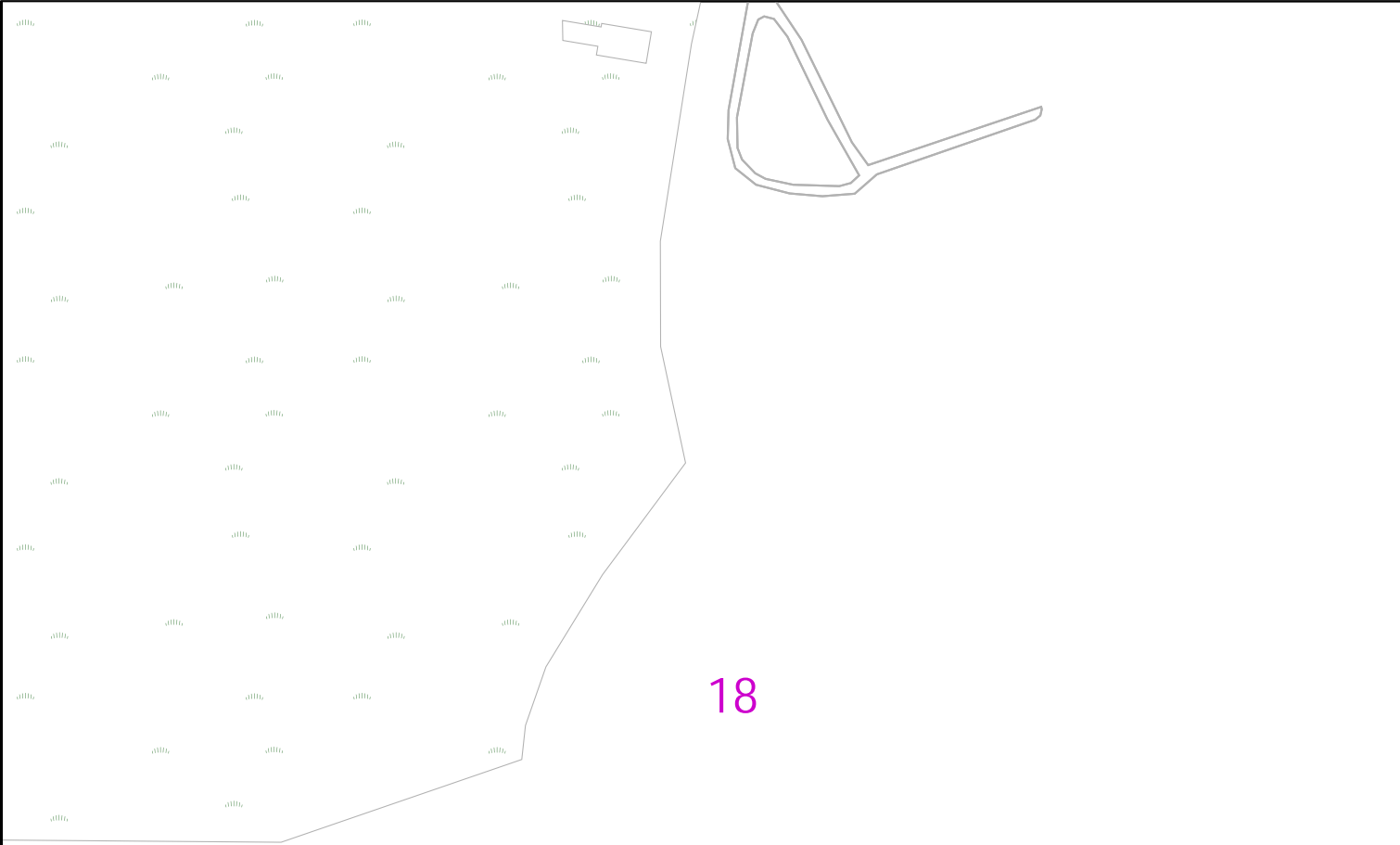
IMPORTANT WARNING

The information supplied is given in good faith as a guide to locating underground apparatus. Its accuracy cannot be guaranteed, nor does it include comprehensive information about the existence or location of service pipes or cables to individual premises. The responsibility for locating and avoiding damage to apparatus on site shall be that of the persons proposing to excavate in the street shall be liable to the apparatus owner and any third party who may be affected in any way for any loss or damage caused by their failure to do so.


IF IN DOUBT PLEASE ASK!
PHONE: 07896 087585

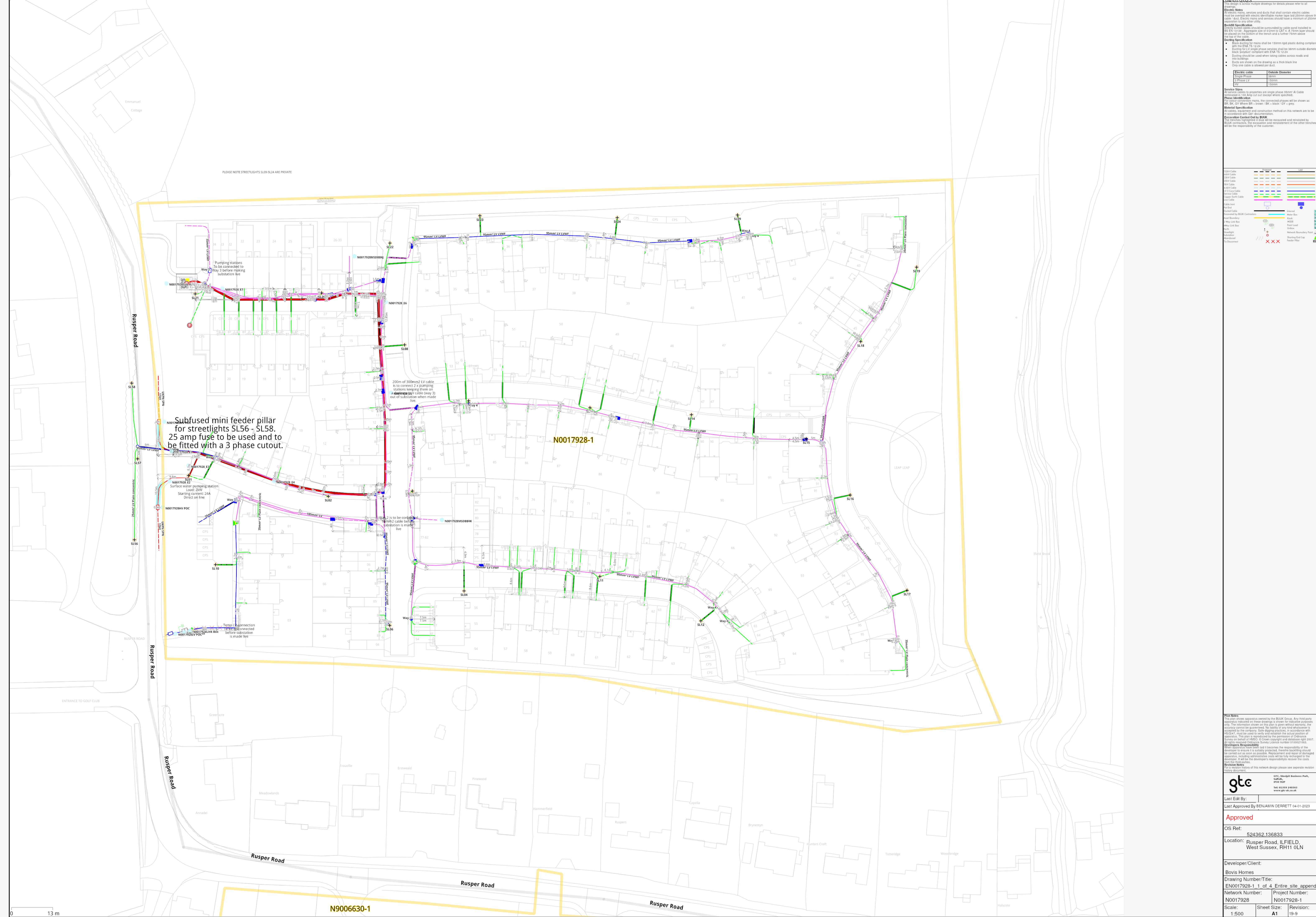
Crown Copyright © - Reproduced by permission of Ordnance Survey on behalf of HMSO. and database right 2023. All rights reserved.
Ordnance Survey License number 100019980

Scale: 1:1250 (When plotted at A4)



Warning: PDF designed for A4 colour print only with no page scaling

 eunetworks	<div><div></div>100m Dig Sites Line: - - - - Area: <div></div></div>
<div>Contact us: plantprotection@eunetworks.com</div>	<div>Key</div> <div>Duct <div></div> Long-haul (LHN) Duct <div></div> Chamber Location <div></div></div>
<div>Date Requested: 03/05/2023 Job Reference: 29367335 Site Location: 524818 138404 Requested by: Mrs Asil Amin Your Scheme/Reference: West Of Ifield</div> <div>Scale: 1:1250 (When plotted at A4)</div>	<div>IMPORTANT WARNING</div> <div>The information supplied is given in good faith as a guide to locating underground apparatus. Its accuracy cannot be guaranteed, nor does it include comprehensive information about the existence or location of service pipes or cables to individual premises. The responsibility for locating and avoiding damage to apparatus on site shall be that of the persons proposing to excavate in the street shall be liable to the apparatus owner and any third party who may be affected in any way for any loss or damage caused by their failure to do so.</div> <div>IF IN DOUBT PLEASE ASK! PHONE: 07896 087585</div> <div>Crown Copyright © - Reproduced by permission of Ordnance Survey on behalf of HMSO. and database right 2023. All rights reserved. Ordnance Survey License number 100019980</div>



23

multiple drawings for details please refer to actual drawings.

services and ducts that shall contain electrical wiring and electrically deionizable water and 250mm above the floor and 250mm above the ceiling. All other services and ducts shall have a minimum of 250mm clearance.

shall be surrounded by cable cast installed in a concrete slab with a minimum thickness of 100mm. The aggregate size of 0.2mm to Cat 4, 15mm layer shall be placed on the trench and a further 125mm above the cable.

for mains shall be 150mm rigid plastic drawing compliance with BS 5838.

LV service cable shall be 38mm outside diameter and 150mm length. The cable shall be 150mm length and shall be used when taking cables across roads and in the open.

shall be drawn as a thick black line on the following pro duct.

Cable	Outside Diameter
38mm	38mm
LV	150mm
	150mm

to properties are single phase 35mm Al Cable. All main out (except where specified).

When the mains, the connected phases will be shown as a single line in black / black / OY / grey.

Installation

shall be drawn in black on the network as to be drawn in black on the network.

Used Out Cables

shall be drawn in black on the network as to be drawn in black on the network.

the evacuation and reinstatement of the other trenches.

apparatus owned by the BUUK Group. Any third party
ed on these drawings is shown for indicative purposes
tion shown on this plan is given without warranty, the
be guaranteed. No liability of any kind whatsoever is
company. Safe digging practices, in accordance with
used to verify and establish the actual position of
plan is reproduced by the permission of Ordnance

HMISO. © Crown copyright and database right 2007.
Ordnance Survey Licence number 0105021063.

GTC, Woolpit Business Park,
Suffolk,
IP30 9UP

Tel: 01359 240363
www.gbc-uk.co.uk

By BENJAMIN DERRETT 04-01-2023

ed

524362.136833

Rusper Road, ILFIELD,
West Sussex, RH11 0LN

/Client:

mes

Number/Title:

Number:	Project Number:
28	N0017928-1

Sheet Size:	Revision:
A1	19-9