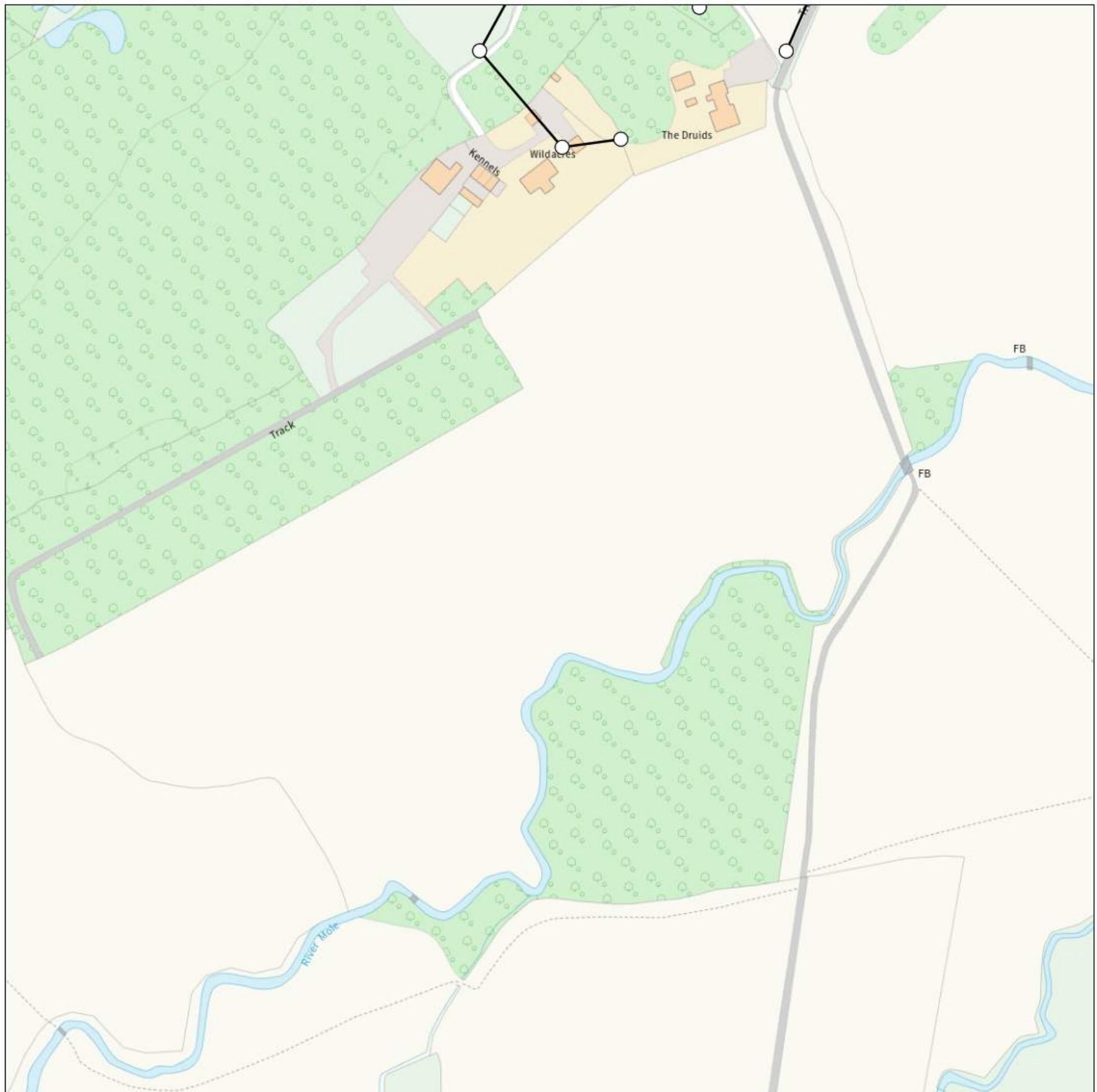


6 Appendix

Appendix A

Existing Utility Asset Plans

Maps by email Plant Information Reply



IMPORTANT WARNING

Information regarding the location of BT apparatus is given for your assistance and is intended for general guidance only. No guarantee is given of its accuracy. It should not be relied upon in the event of excavations or other works being made near to BT apparatus which may exist at various depths and may deviate from the marked route.



openreach

CLICK BEFORE YOU DIG

FOR PROFESSIONAL FREE ON SITE ASSISTANCE PRIOR TO COMMENCEMENT OF EXCAVATION WORKS INCLUDING LOCATE AND MARKING SERVICE

email cbyd@openreach.co.uk

ADVANCE NOTICE REQUIRED
(Office hours: Monday - Friday 08.00 to 17.00)
www.openreach.co.uk/cbyd

Accidents happen

If you do damage any Openreach equipment please let us know by calling 0800 023 2023 (opt 1 + opt 1) and we can get it fixed ASAP

Reproduced from the Ordnance Survey map by BT
by permission of Ordnance Survey on behalf of the
Controller of Her Majesty's Stationary Office
(C) Crown Copyright British Telecommunications plc 100028040

KEY TO BT SYMBOLS

		Change Of State	+	Hatchings	
	<i>Planned</i>	<i>Live</i>	Split Coupling	×	Built
PCP			Duct Tee	▲	Planned
Pole			Building		Inferred
Box			Kiosk		Duct
Manhole			Other proposed plant is shown using dashed lines. BT Symbols not listed above may be disregarded. Existing BT Plant may not be recorded. Information valid at time of preparation. Maps are only valid for 90 days after the date of publication.		
Cabinet					
		Pending Add	In Place	Pending Remove	Not In Use
Power Cable					
Power Duct					N/A

BT Ref : AAT03128H

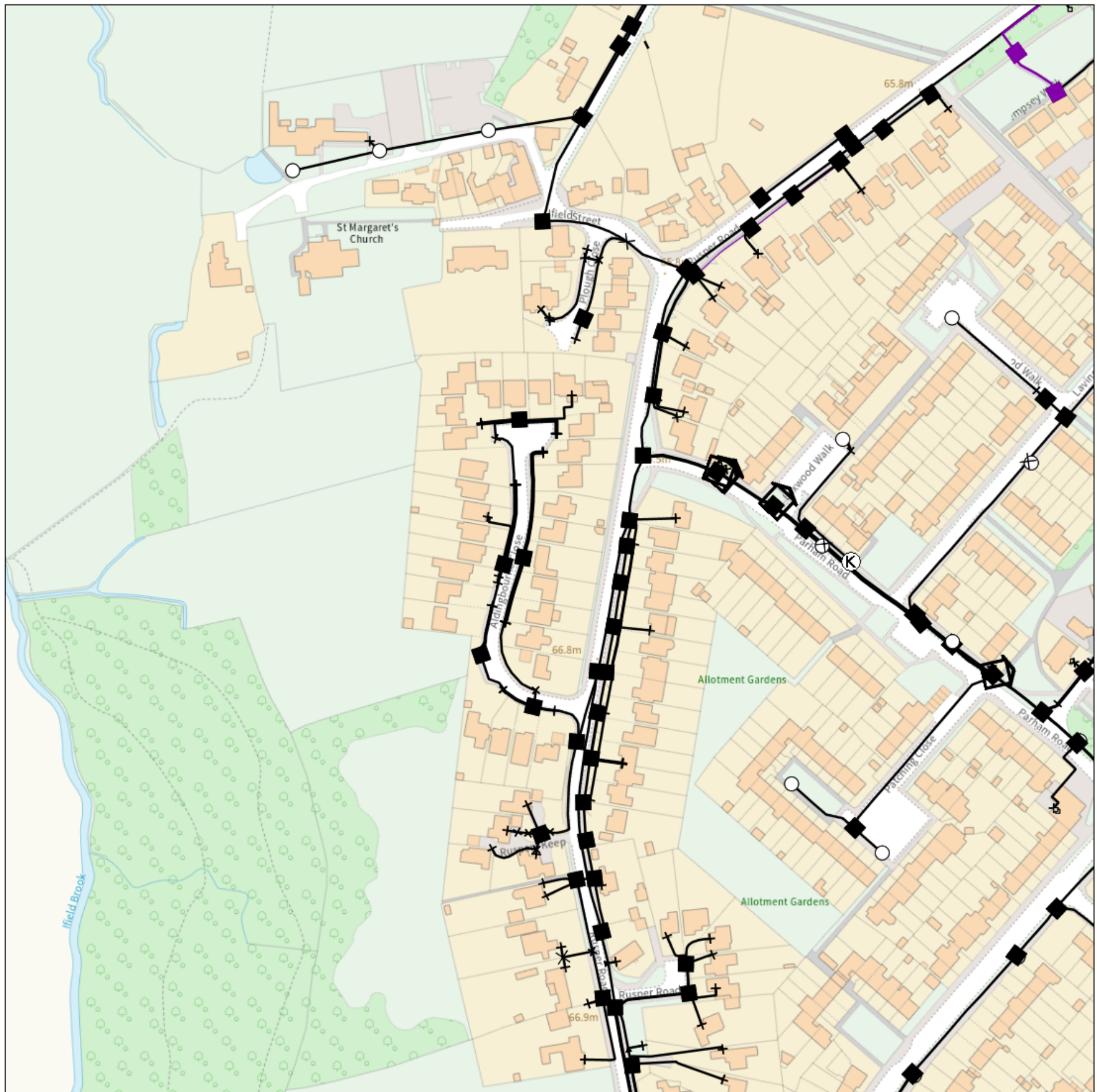
Map Reference : (centre) TQ2437438002

Easting/Northing : (centre) 524374,138002

Issued : 04/05/2023 15:12:58

WARNING: IF PLANNED WORKS FALL INSIDE HATCHED AREA IT IS ESSENTIAL BEFORE PROCEEDING THAT YOU CONTACT THE NATIONAL NOTICE HANDLING CENTRE. PLEASE SEND E-MAIL TO: nnhc@openreach.co.uk

Maps by email Plant Information Reply



IMPORTANT WARNING

Information regarding the location of BT apparatus is given for your assistance and is intended for general guidance only. No guarantee is given of its accuracy. It should not be relied upon in the event of excavations or other works being made near to BT apparatus which may exist at various depths and may deviate from the marked route.



openreach

CLICK BEFORE YOU DIG

FOR PROFESSIONAL FREE ON SITE ASSISTANCE PRIOR TO COMMENCEMENT OF EXCAVATION WORKS INCLUDING LOCATE AND MARKING SERVICE

email cbyd@openreach.co.uk

ADVANCE NOTICE REQUIRED
(Office hours: Monday - Friday 08.00 to 17.00)
www.openreach.co.uk/cbyd

Accidents happen

If you do damage any Openreach equipment please let us know by calling 0800 023 2023 (opt 1 + opt 1) and we can get it fixed ASAP

KEY TO BT SYMBOLS

	Planned	Live	Change Of State	+	Hatchings	
PCP			Split Coupling	X	Built	
Pole			Duct Tee	▲	Planned	
Box			Building		Inferred	
Manhole			Kiosk	K	Duct	
Cabinet			Other proposed plant is shown using dashed lines. BT Symbols not listed above may be disregarded. Existing BT Plant may not be recorded. Information valid at time of preparation. Maps are only valid for 90 days after the date of publication.			
	Pending Add	In Place	Pending Remove	Not In Use		
Power Cable						
Power Duct				N/A		

BT Ref : BFD03136L

Map Reference : (centre) TQ2480437442

Easting/Northing : (centre) 524804,137442

Issued : 04/05/2023 15:13:43

Reproduced from the Ordnance Survey map by BT
by permission of Ordnance Survey on behalf of the
Controller of Her Majesty's Stationary Office
(C) Crown Copyright British Telecommunications plc 100028040




WARNING: IF PLANNED WORKS FALL INSIDE HATCHED AREA IT IS ESSENTIAL BEFORE PROCEEDING THAT YOU CONTACT THE NATIONAL NOTICE HANDLING CENTRE. PLEASE SEND E-MAIL TO: nnhc@openreach.co.uk

Legend




CAUTION AREA

 BT.CAUTION_AREA



EQUIPMENT

 FIBRE, TCODE
 COPPER, CABINET
 COPPER, DP










DUCT

 AERIAL
 TUNNEL
 DUCT

PROPOSED

 AERIAL
 DUCT

STRUCTURE

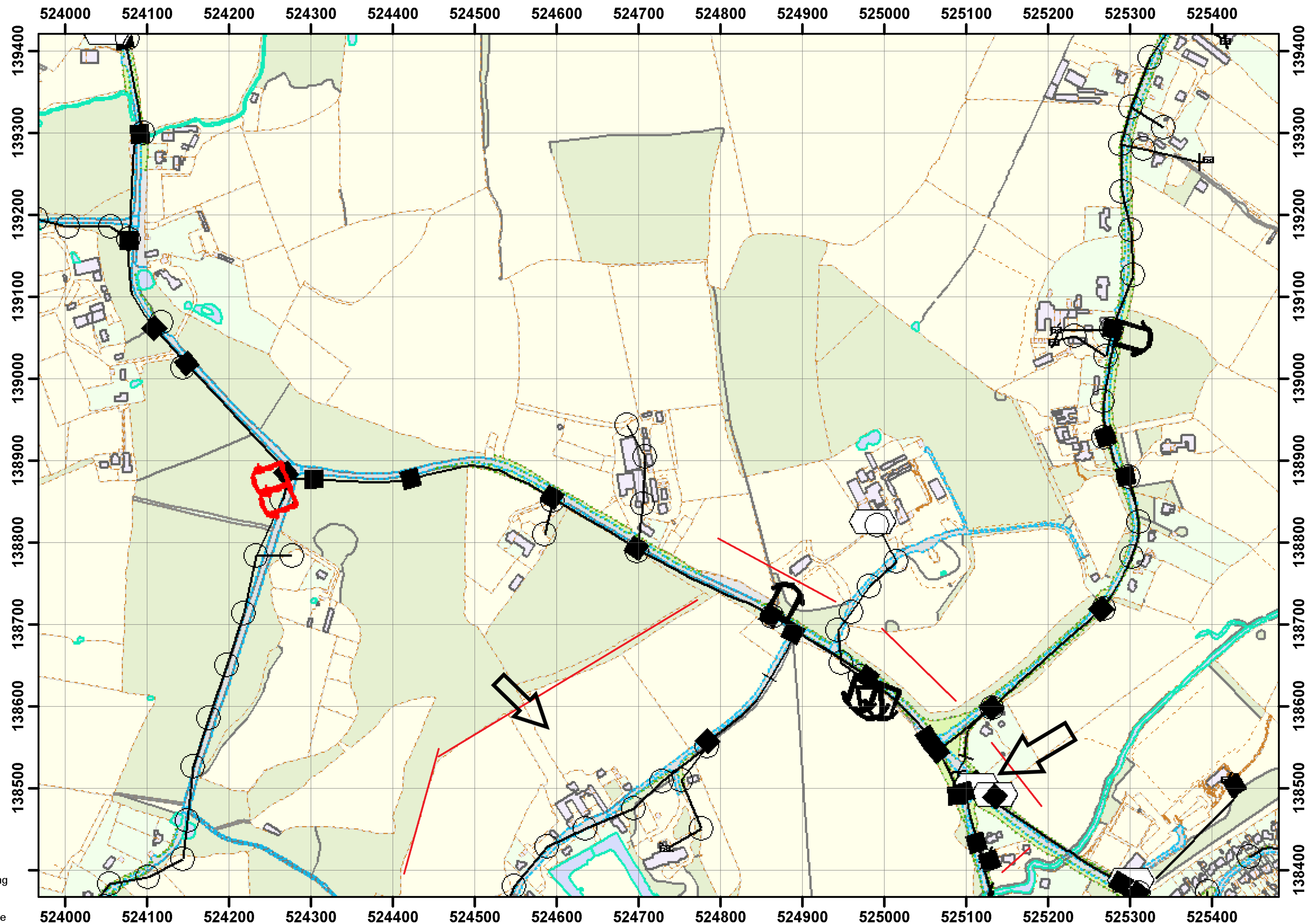
 YCODE
 CABINET SHELL
 SPLIT COUPLING
 POLE
 KIOSKS
 MANHOLE
 JOINTBOX
 CHANGE OF STATE
 DUCT TEE

PROPOSED

 MANHOLE
 JOINTBOX
 DUCT TEE

Other proposed plant is shown using dashed lines.

BT symbols not listed above may be disregarded.




Reproduced by permission of Ordnance Survey on behalf of HMSO. © Crown copyright and database right 2013. All rights reserved. Ordnance Survey Licence number 100028040

IMPORTANT WARNING:
Information regarding the location of BT apparatus is given for your assistance and is intended for general guidance only. No guarantee is given of its accuracy. It should not be relied upon in the event of excavations or other works being made near to BT apparatus, which may exist at various depths and may deviate from the marked route.

Existing BT plant may not be recorded.
Information valid at time of preparation.

CLICK BEFORE YOU DIG
FOR PROFESSIONAL FREE ON SITE ASSISTANCE PRIOR
TO COMMENCEMENT OF EXCAVATION WORKS INCLUDING
LOCATE AND MARKING SERVICE
email cbyd@openreach.co.uk

ADVANCE NOTICE REQUIRED
(Office hours Monday - Friday 08.00 to 17.00)



PLANT INFORMATION REPLY

Ifield, Crawley, W Sussex Map 1

REF C09937 DATE 28/06/2018

openreach
a BT Group business



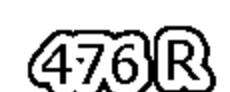


Legend




CAUTION AREA

 BT.CAUTION_AREA



EQUIPMENT

 FIBRE, TCODE
 COPPER, CABINET
 COPPER, DP










DUCT

 AERIAL
 TUNNEL
 DUCT

PROPOSED

 AERIAL
 DUCT

STRUCTURE

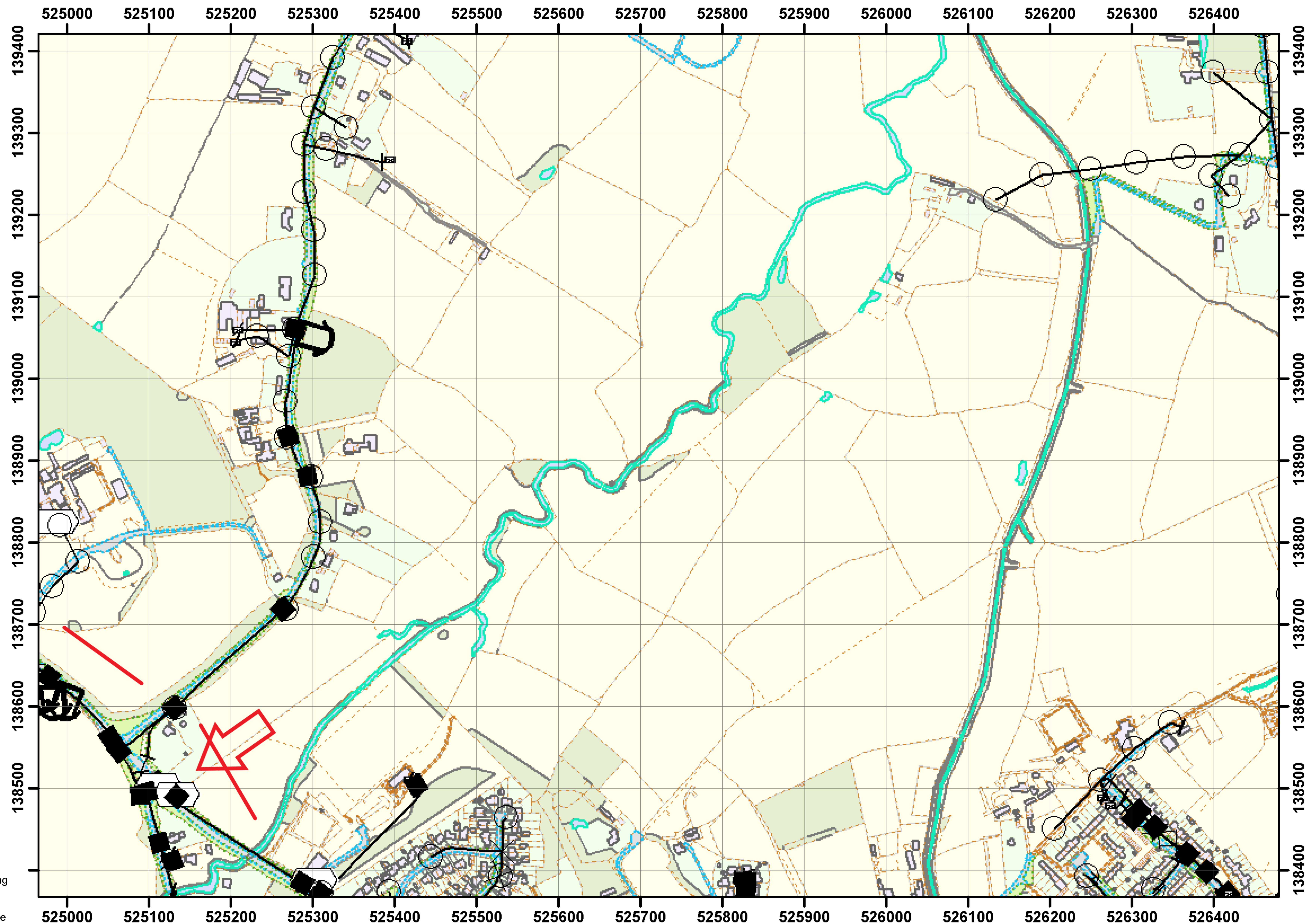
 YCODE
 CABINET SHELL
 SPLIT COUPLING
 POLE
 KIOSKS
 MANHOLE
 JOINTBOX
 CHANGE OF STATE
 DUCT TEE

PROPOSED

 MANHOLE
 JOINTBOX
 DUCT TEE

Other proposed plant is shown using dashed lines.

BT symbols not listed above may be disregarded.




Reproduced by permission of Ordnance Survey on behalf of HMSO. © Crown copyright and database right 2013. All rights reserved. Ordnance Survey Licence number 100028040

IMPORTANT WARNING:
Information regarding the location of BT apparatus is given for your assistance and is intended for general guidance only. No guarantee is given of its accuracy. It should not be relied upon in the event of excavations or other works being made near to BT apparatus, which may exist at various depths and may deviate from the marked route.

Existing BT plant may not be recorded.
Information valid at time of preparation.

CLICK BEFORE YOU DIG
FOR PROFESSIONAL FREE ON SITE ASSISTANCE PRIOR
TO COMMENCEMENT OF EXCAVATION WORKS INCLUDING
LOCATE AND MARKING SERVICE
email cbyd@openreach.co.uk

ADVANCE NOTICE REQUIRED
(Office hours Monday - Friday 08.00 to 17.00)



PLANT INFORMATION REPLY

Ifield, Crawley, W Sussex Map 2

REF C09937 DATE 28/06/2018

openreach
a BT Group business






Legend

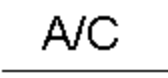


CAUTION AREA

 BT.CAUTION_AREA



EQUIPMENT

 FIBRE, TCODE
 COPPER, CABINET
 COPPER, DP










DUCT

 AERIAL
 TUNNEL
 DUCT

PROPOSED

 AERIAL
 DUCT

STRUCTURE

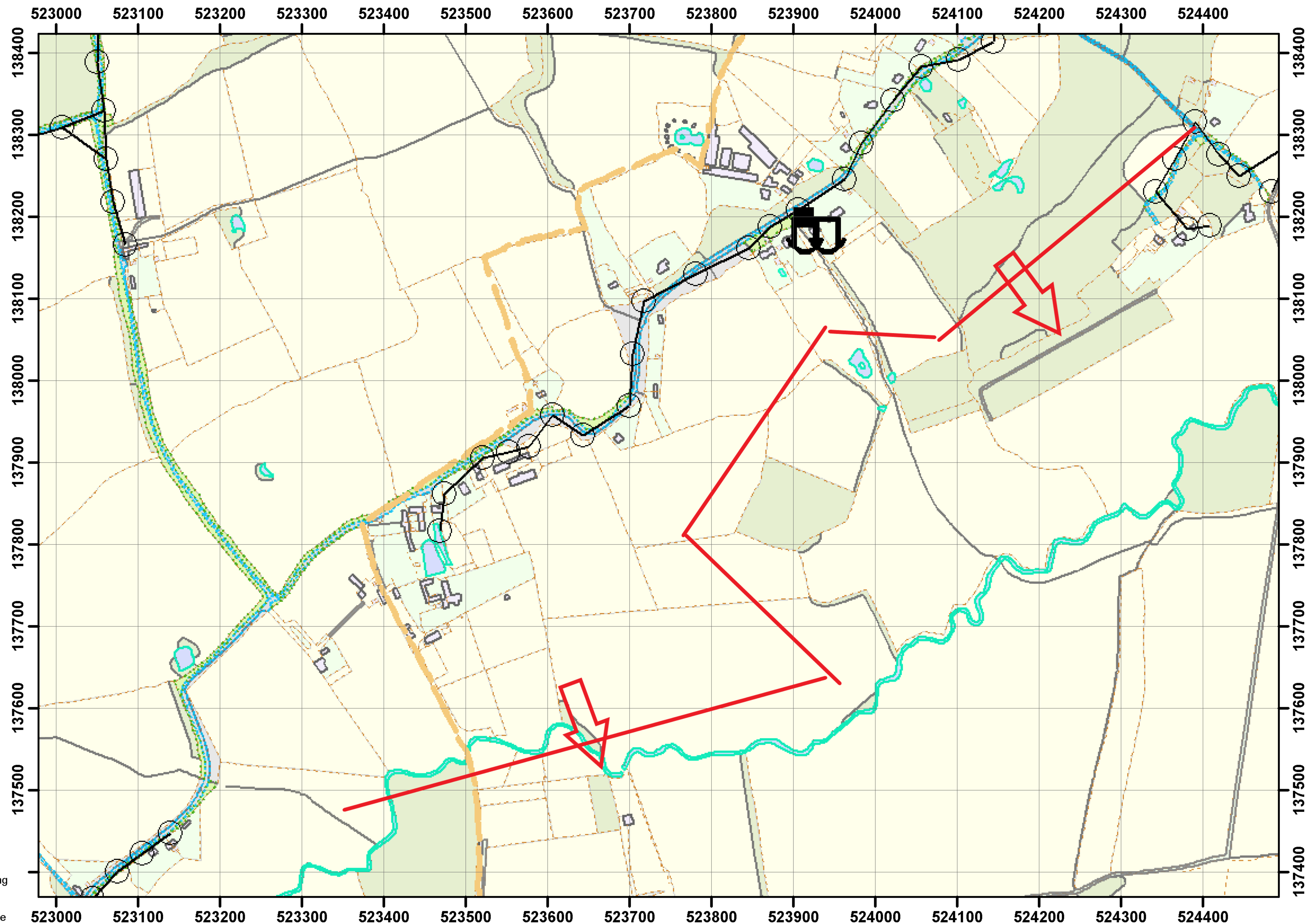
 YCODE
 CABINET SHELL
 SPLIT COUPLING
 POLE
 KIOSKS
 MANHOLE
 JOINTBOX
 CHANGE OF STATE
 DUCT TEE

PROPOSED

 MANHOLE
 JOINTBOX
 DUCT TEE

Other proposed plant is shown using dashed lines.

BT symbols not listed above may be disregarded.




IMPORTANT WARNING:
Information regarding the location of BT apparatus is given for your assistance and is intended for general guidance only. No guarantee is given of its accuracy. It should not be relied upon in the event of excavations or other works being made near to BT apparatus, which may exist at various depths and may deviate from the marked route.

Existing BT plant may not be recorded.
Information valid at time of preparation.

CLICK BEFORE YOU DIG
FOR PROFESSIONAL FREE ON SITE ASSISTANCE PRIOR
TO COMMENCEMENT OF EXCAVATION WORKS INCLUDING
LOCATE AND MARKING SERVICE
email cbyd@openreach.co.uk

ADVANCE NOTICE REQUIRED
(Office hours Monday - Friday 08.00 to 17.00)



PLANT INFORMATION REPLY

Ifield, Crawley, W Sussex Map 5

REF C09937 DATE 28/06/2018

openreach
a BT Group business



Legend

CAUTION AREA

 BT.CAUTION_AREA

EQUIPMENT

 FIBRE, TCODE


 COPPER, CABINET

 COPPER, DP

DUCT

 AERIAL

 TUNNEL


 DUCT

PROPOSED

 AERIAL

 DUCT

STRUCTURE

 YCODE

 CABINET SHELL

 SPLIT COUPLING

 POLE

 KIOSKS

 MANHOLE

 JOINTBOX

 CHANGE OF STATE

 DUCT TEE

PROPOSED

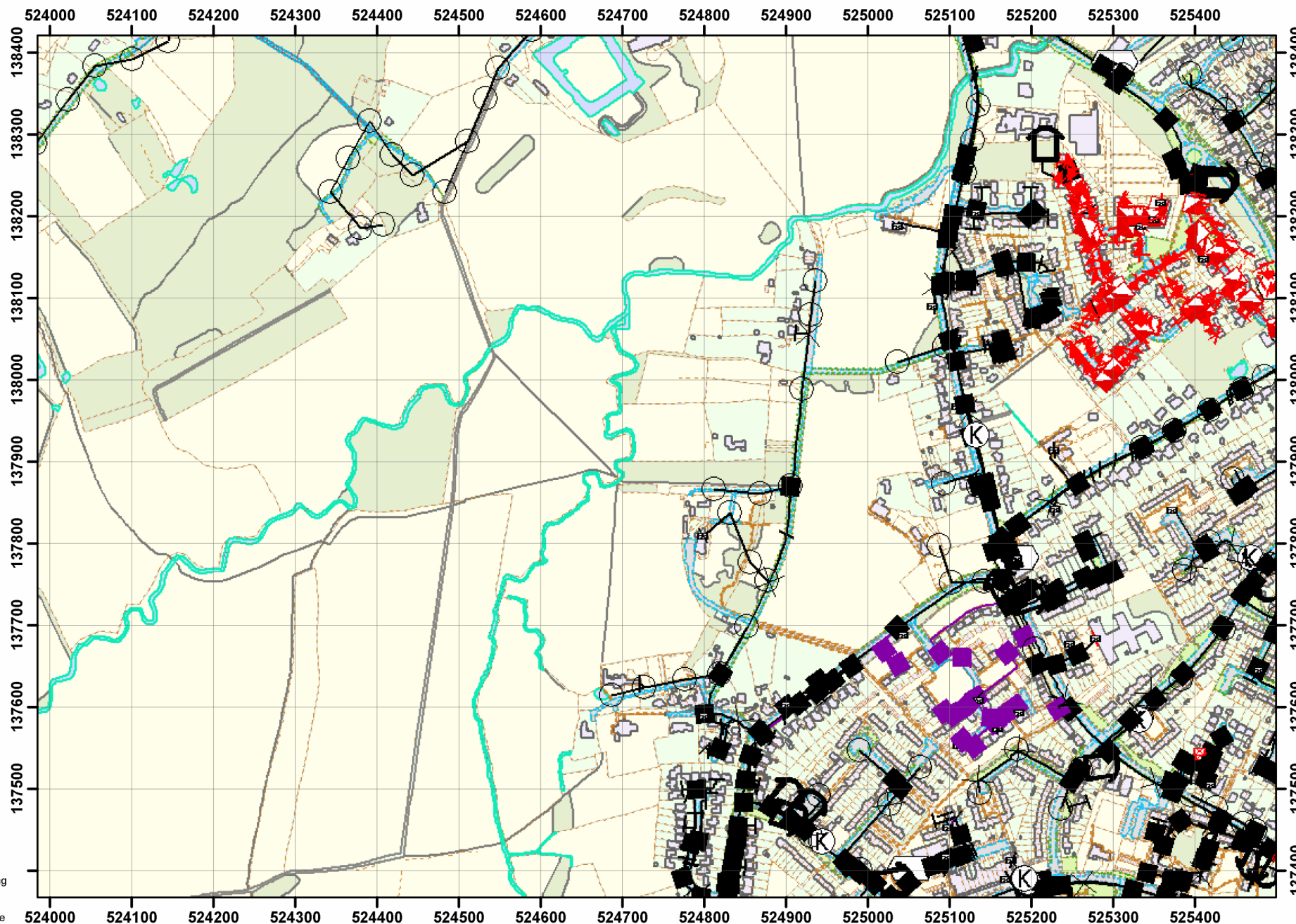
 MANHOLE

 JOINTBOX

 DUCT TEE

Other proposed plant is shown using dashed lines.

BT symbols not listed above may be disregarded.



Reproduced by permission of Ordnance Survey on behalf of HMSO. © Crown copyright and database right 2013. All rights reserved. Ordnance Survey Licence number 100028040

IMPORTANT WARNING:
Information regarding the location of BT apparatus is given for your assistance and is intended for general guidance only. No guarantee is given of its accuracy. It should not be relied upon in the event of excavations or other works being made near to BT apparatus, which may exist at various depths and may deviate from the marked route.

Existing BT plant may not be recorded.
Information valid at time of preparation.

CLICK BEFORE YOU DIG
FOR PROFESSIONAL FREE ON SITE ASSISTANCE PRIOR TO COMMENCEMENT OF EXCAVATION WORKS INCLUDING LOCATE AND MARKING SERVICE
email cbvd@openreach.co.uk

ADVANCE NOTICE REQUIRED
(Office hours Monday-Friday 08.00 to 17.00)



PLANT INFORMATION REPLY

Ifield, Crawley, W Sussex Map 6

REF C09937 DATE 28/06/2018




openreach
a BT Group business 

Legend




CAUTION AREA

 BT.CAUTION_AREA



EQUIPMENT

 FIBRE, TCODE
 COPPER, CABINET
 COPPER, DP










DUCT

 AERIAL
 TUNNEL
 DUCT

PROPOSED

 AERIAL
 DUCT

STRUCTURE

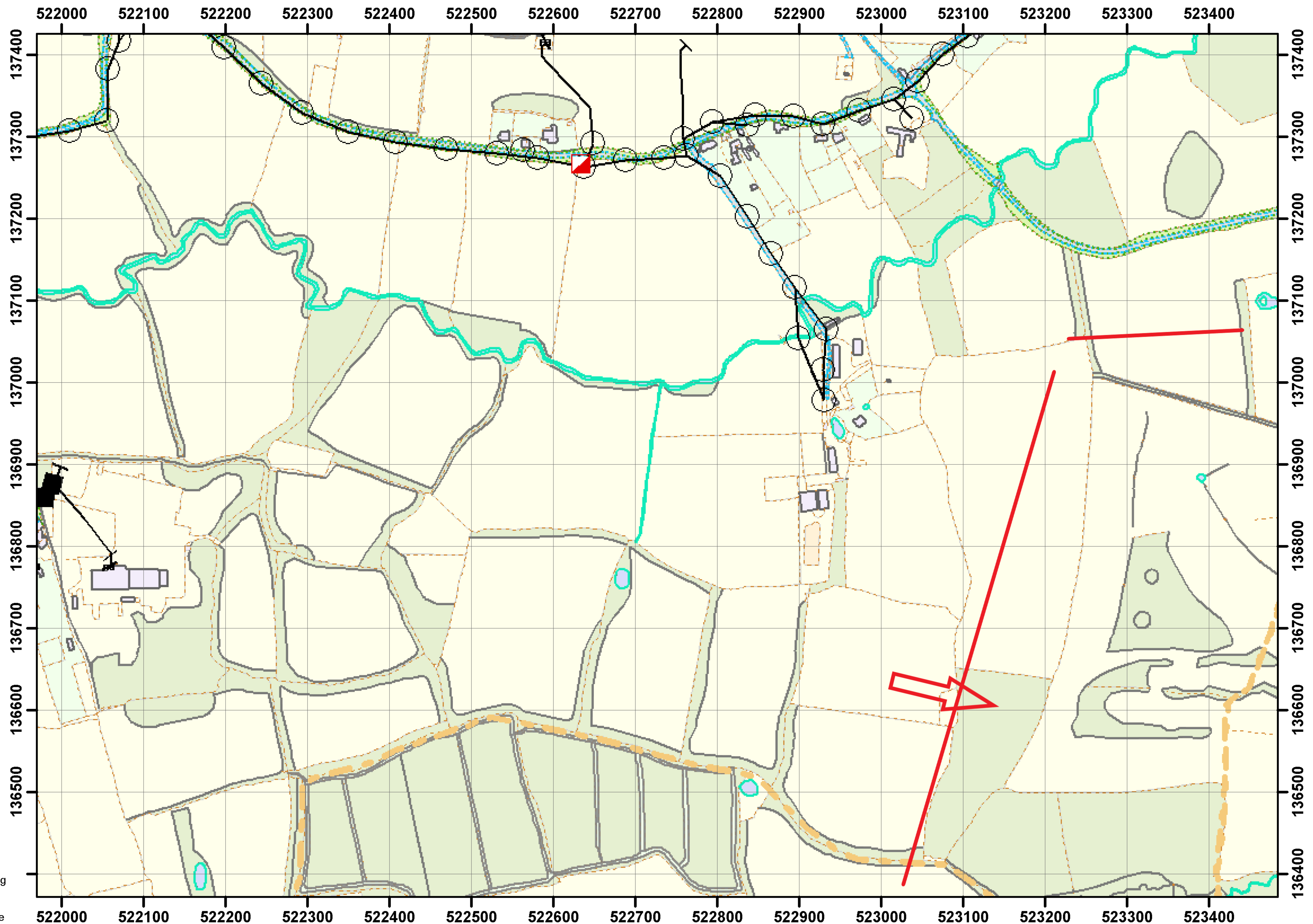
 YCODE
 CABINET SHELL
 SPLIT COUPLING
 POLE
 KIOSKS
 MANHOLE
 JOINTBOX
 CHANGE OF STATE
 DUCT TEE

PROPOSED

 MANHOLE
 JOINTBOX
 DUCT TEE

Other proposed plant is shown using dashed lines.

BT symbols not listed above may be disregarded.




Reproduced by permission of Ordnance Survey on behalf of HMSO. © Crown copyright and database right 2013. All rights reserved. Ordnance Survey Licence number 100028040

IMPORTANT WARNING:
Information regarding the location of BT apparatus is given for your assistance and is intended for general guidance only. No guarantee is given of its accuracy. It should not be relied upon in the event of excavations or other works being made near to BT apparatus, which may exist at various depths and may deviate from the marked route.

Existing BT plant may not be recorded.
Information valid at time of preparation.

CLICK BEFORE YOU DIG
FOR PROFESSIONAL FREE ON SITE ASSISTANCE PRIOR
TO COMMENCEMENT OF EXCAVATION WORKS INCLUDING
LOCATE AND MARKING SERVICE
email cbyd@openreach.co.uk

ADVANCE NOTICE REQUIRED
(Office hours Monday - Friday 08.00 to 17.00)



PLANT INFORMATION REPLY

Ifield, Crawley, W Sussex Map 8

REF C09937 DATE 28/06/2018

openreach
a BT Group business






Legend




CAUTION AREA

 BT.CAUTION_AREA


EQUIPMENT

 FIBRE, TCODE
 COPPER, CABINET
 COPPER, DP






DUCT

 AERIAL
 TUNNEL
 DUCT

PROPOSED

 AERIAL
 DUCT

STRUCTURE

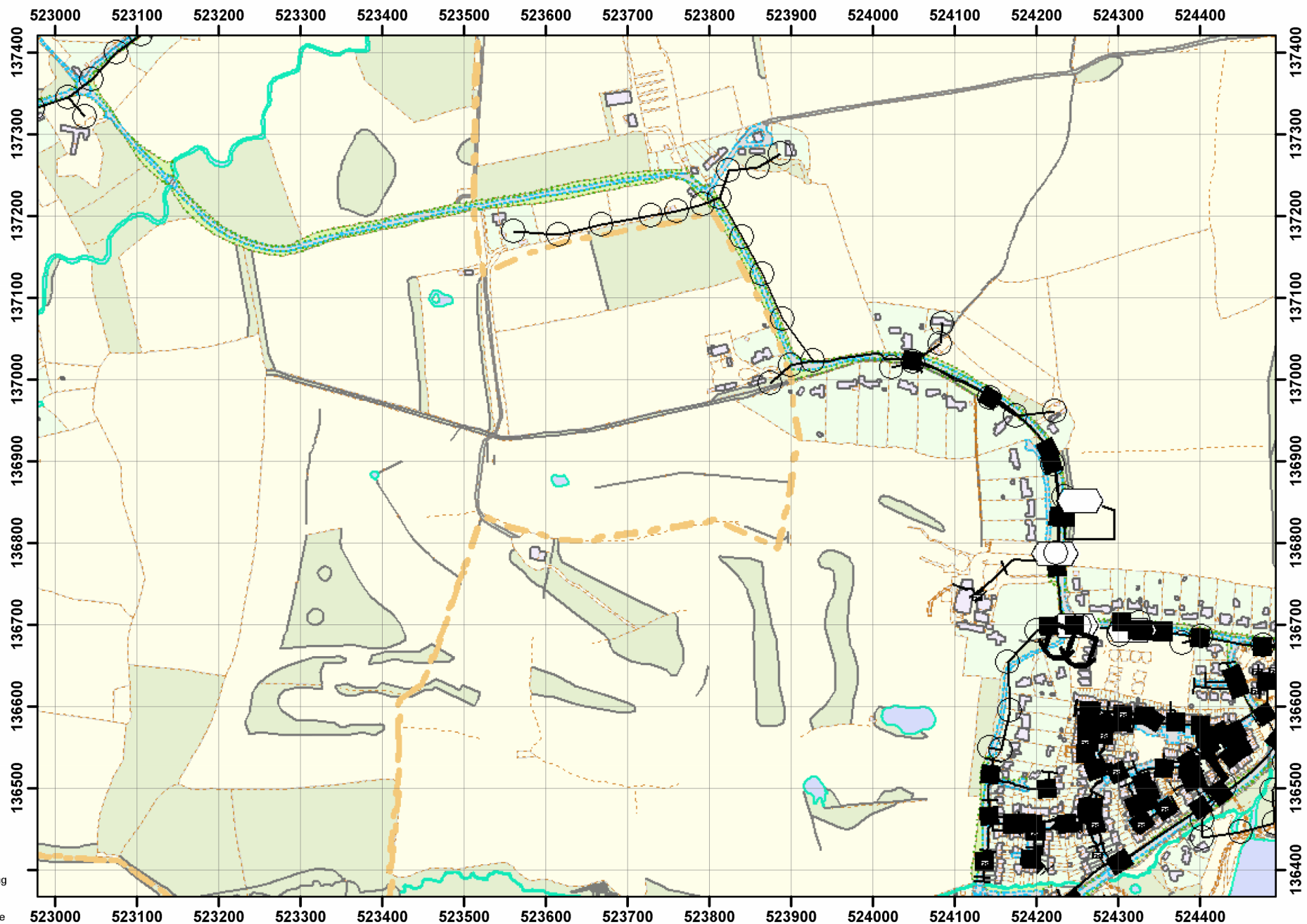
 YCODE
 CABINET SHELL
 SPLIT COUPLING
 POLE
 KIOSKS
 MANHOLE
 JOINTBOX
 CHANGE OF STATE
 DUCT TEE

PROPOSED

 MANHOLE
 JOINTBOX
 DUCT TEE

Other proposed plant is shown using dashed lines.

BT symbols not listed above may be disregarded.



Reproduced by permission of Ordnance Survey on behalf of HMSO. © Crown copyright and database right 2013. All rights reserved. Ordnance Survey Licence number 100028040

IMPORTANT WARNING:
 Information regarding the location of BT apparatus is given for your assistance and is intended for general guidance only. No guarantee is given of its accuracy. It should not be relied upon in the event of excavations or other works being made near to BT apparatus, which may exist at various depths and may deviate from the marked route.

Existing BT plant may not be recorded.
 Information valid at time of preparation.

CLICK BEFORE YOU DIG
 FOR PROFESSIONAL FREE ON SITE ASSISTANCE PRIOR TO COMMENCEMENT OF EXCAVATION WORKS INCLUDING LOCATE AND MARKING SERVICE
 email cbvd@openreach.co.uk

ADVANCE NOTICE REQUIRED
 (Office hours Monday-Friday 08.00 to 17.00)



PLANT INFORMATION REPLY

Ifield, Crawley, W Sussex Map 9

REF C09937 DATE 28/06/2018

openreach
 a BT Group business 

Legend

CAUTION AREA

 BT.CAUTION_AREA

EQUIPMENT

 FIBRE, TCODE


 COPPER, CABINET

 COPPER, DP

DUCT

 AERIAL

 TUNNEL

 DUCT

PROPOSED

 AERIAL

 DUCT

STRUCTURE

 YCODE

 CABINET SHELL

 SPLIT COUPLING


 POLE

 KIOSKS

 MANHOLE

 JOINTBOX

 CHANGE OF STATE

 DUCT TEE

PROPOSED

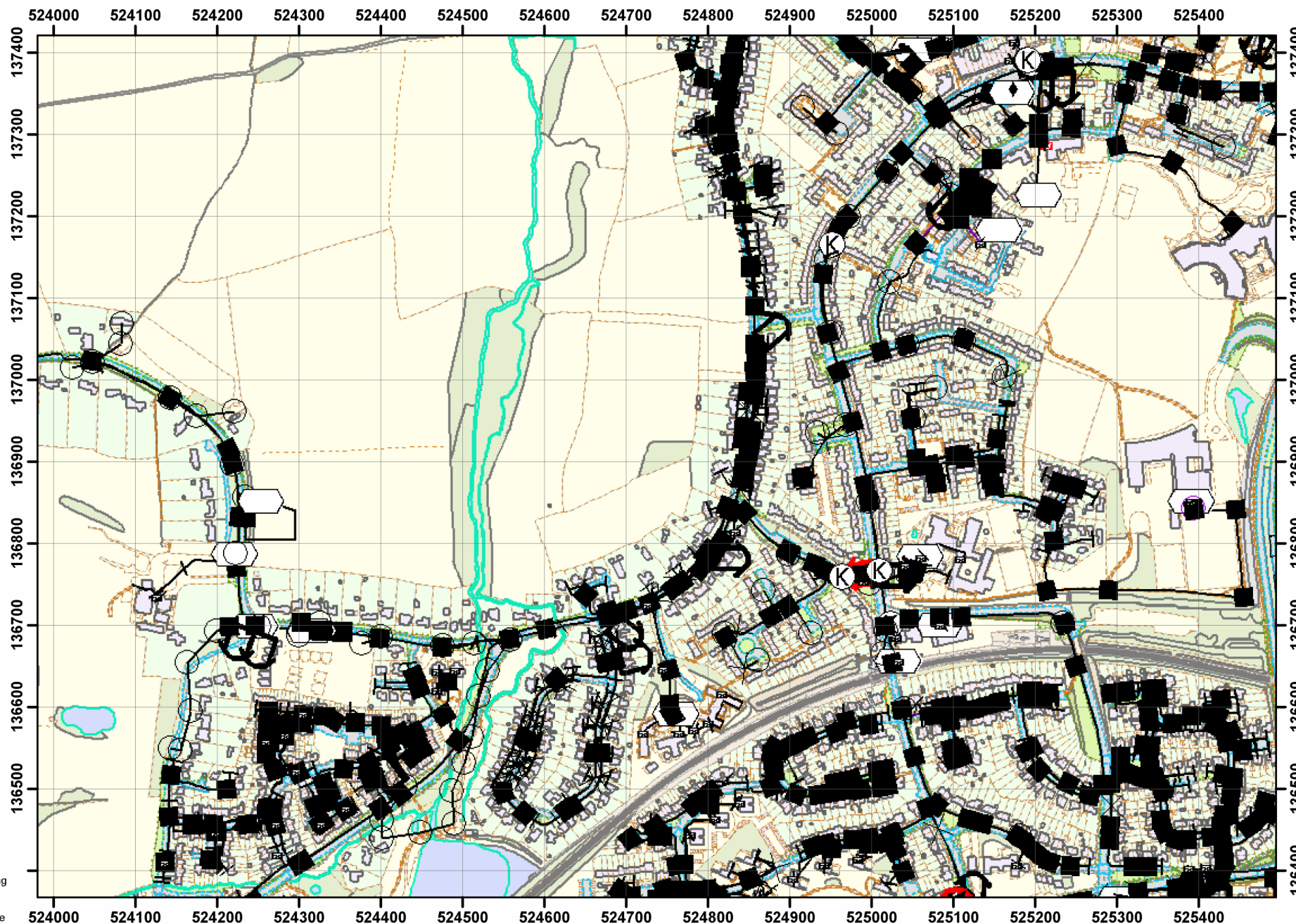
 MANHOLE

 JOINTBOX

 DUCT TEE

Other proposed plant is shown using dashed lines.

BT symbols not listed above may be disregarded.



Reproduced by permission of Ordnance Survey on behalf of HMSO. © Crown copyright and database right 2013. All rights reserved. Ordnance Survey Licence number 100028040

IMPORTANT WARNING:
Information regarding the location of BT apparatus is given for your assistance and is intended for general guidance only. No guarantee is given of its accuracy. It should not be relied upon in the event of excavations or other works being made near to BT apparatus, which may exist at various depths and may deviate from the marked route.

Existing BT plant may not be recorded.
Information valid at time of preparation.

CLICK BEFORE YOU DIG
FOR PROFESSIONAL FREE ON SITE ASSISTANCE PRIOR TO COMMENCEMENT OF EXCAVATION WORKS INCLUDING LOCATE AND MARKING SERVICE
email cbvd@openreach.co.uk

ADVANCE NOTICE REQUIRED
(Office hours Monday-Friday 09.00 to 17.00)



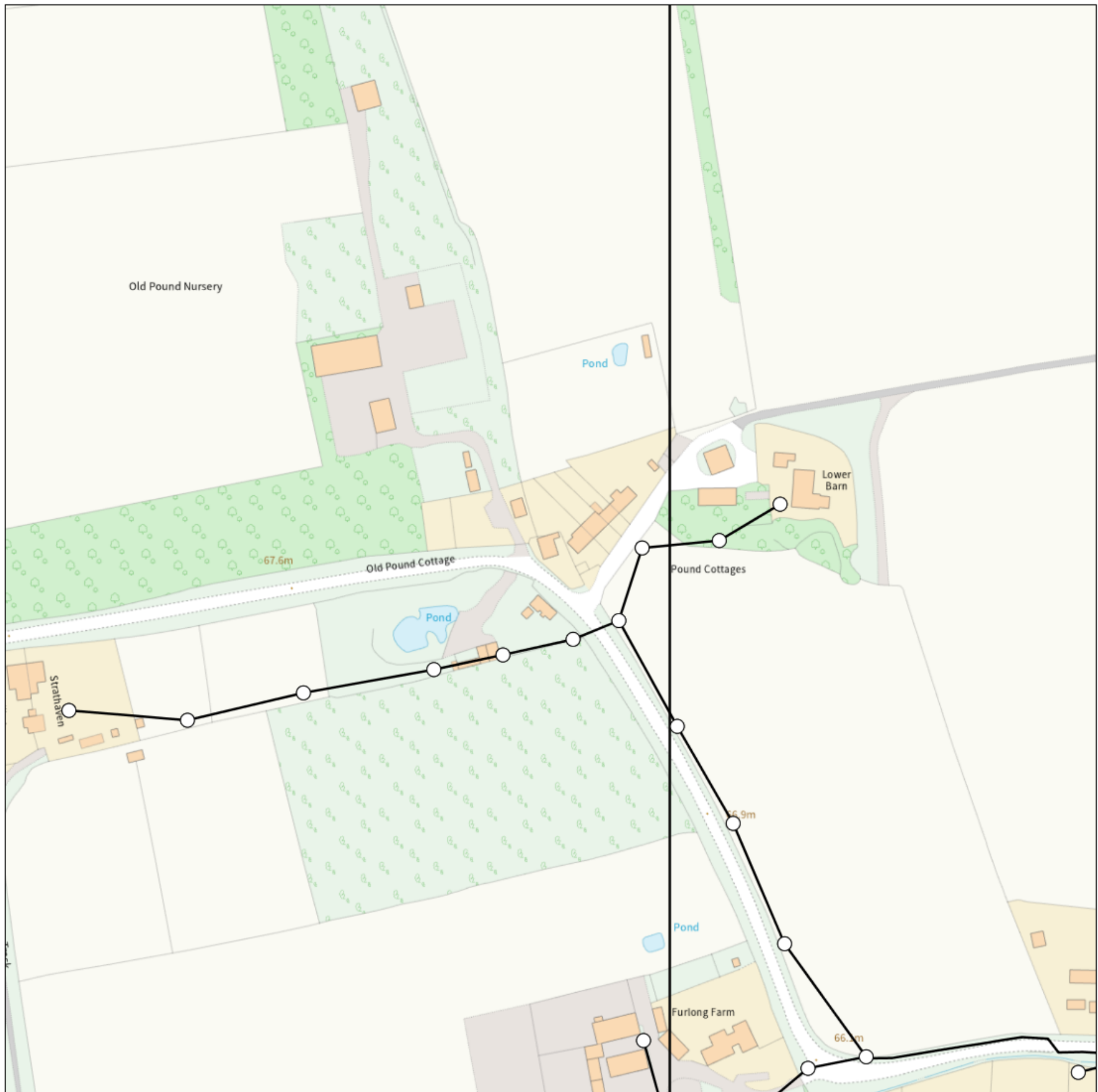
PLANT INFORMATION REPLY

Ifield, Crawley, W Sussex Map 10

REF C09937 DATE 28/06/2018

openreach
a BT Group business 

Maps by email Plant Information Reply



IMPORTANT WARNING

Information regarding the location of BT apparatus is given for your assistance and is intended for general guidance only. No guarantee is given of its accuracy. It should not be relied upon in the event of excavations or other works being made near to BT apparatus which may exist at various depths and may deviate from the marked route.



openreach

CLICK BEFORE YOU DIG

FOR PROFESSIONAL FREE ON SITE ASSISTANCE PRIOR TO COMMENCEMENT OF EXCAVATION WORKS INCLUDING LOCATE AND MARKING SERVICE

email cbyd@openreach.co.uk

ADVANCE NOTICE REQUIRED
(Office hours: Monday - Friday 08.00 to 17.00)
www.openreach.co.uk/cbyd

Accidents happen

If you do damage any Openreach equipment please let us know by calling 0800 023 2023 (opt 1 + opt 1) and we can get it fixed ASAP

KEY TO BT SYMBOLS

	Planned	Live	Change Of State	+	Hatchings	
			Split Coupling	X	Built	
PCP			Duct Tee	▲	Planned	
Pole			Building		Inferred	
Box			Kiosk	(K)	Duct	
Manhole			Other proposed plant is shown using dashed lines. BT Symbols not listed above may be disregarded. Existing BT Plant may not be recorded. Information valid at time of preparation. Maps are only valid for 90 days after the date of publication.			
Cabinet						
	Pending Add	In Place	Pending Remove	Not In Use		
Power Cable						
Power Duct				N/A		

BT Ref : CTV03136Y

Map Reference : (centre) TQ2378137256

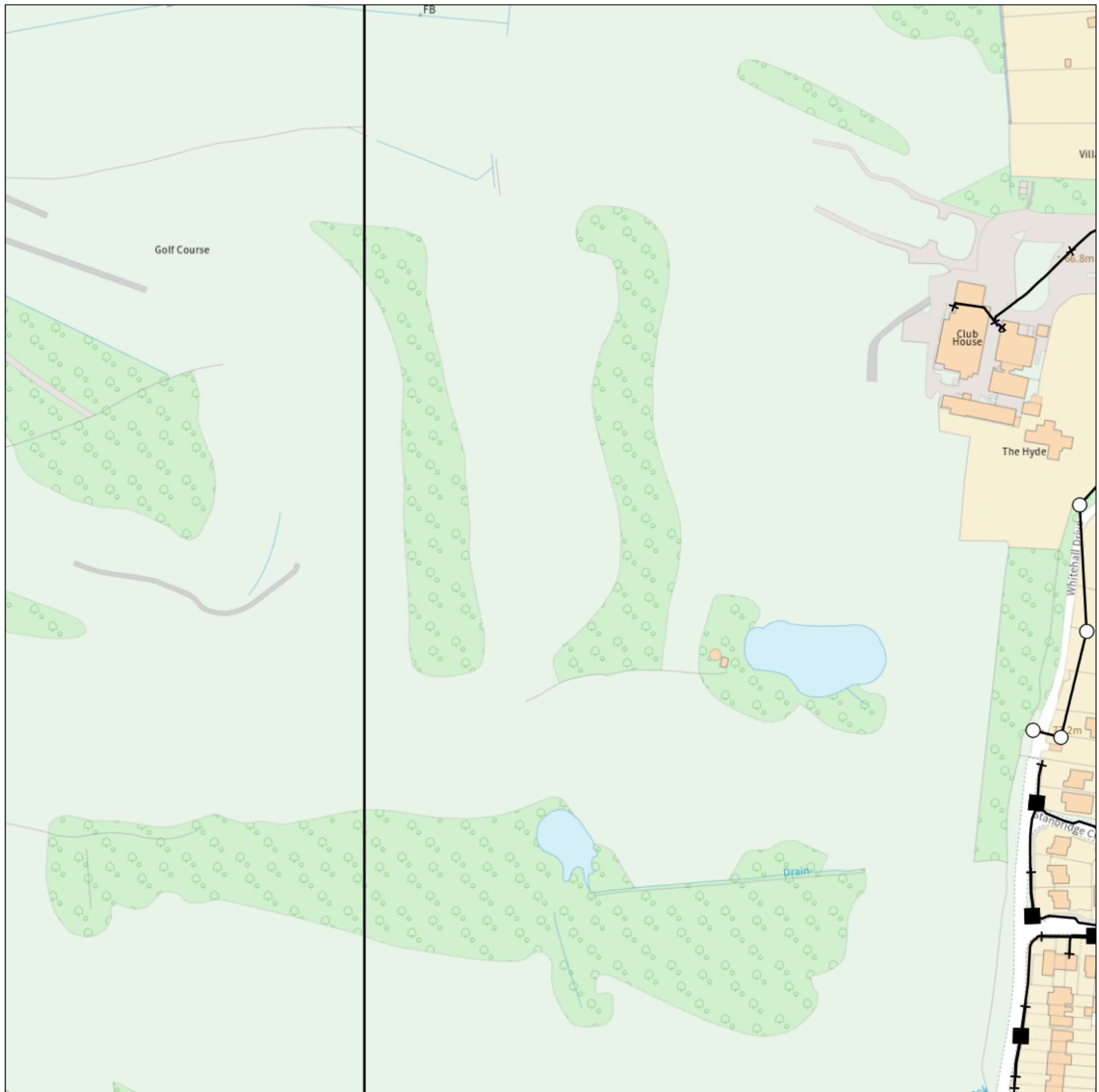
Easting/Northing : (centre) 523781,137256

Issued : 04/05/2023 15:13:22

Reproduced from the Ordnance Survey map by BT
by permission of Ordnance Survey on behalf of the
Controller of Her Majesty's Stationary Office
(C) Crown Copyright British Telecommunications plc 100028040

WARNING: IF PLANNED WORKS FALL INSIDE HATCHED AREA IT IS ESSENTIAL BEFORE PROCEEDING THAT YOU CONTACT THE NATIONAL NOTICE HANDLING CENTRE. PLEASE SEND E-MAIL TO: nnhc@openreach.co.uk

Maps by email Plant Information Reply



IMPORTANT WARNING

Information regarding the location of BT apparatus is given for your assistance and is intended for general guidance only. No guarantee is given of its accuracy. It should not be relied upon in the event of excavations or other works being made near to BT apparatus which may exist at various depths and may deviate from the marked route.



openreach

CLICK BEFORE YOU DIG

FOR PROFESSIONAL FREE ON SITE ASSISTANCE PRIOR TO COMMENCEMENT OF EXCAVATION WORKS INCLUDING LOCATE AND MARKING SERVICE

email cbyd@openreach.co.uk

ADVANCE NOTICE REQUIRED
(Office hours: Monday - Friday 08.00 to 17.00)
www.openreach.co.uk/cbyd

Accidents happen

If you do damage any Openreach equipment please let us know by calling 0800 023 2023 (opt 1 + opt 1) and we can get it fixed ASAP

Reproduced from the Ordnance Survey map by BT
by permission of Ordnance Survey on behalf of the
Controller of Her Majesty's Stationary Office
(C) Crown Copyright British Telecommunications plc 100028040

KEY TO BT SYMBOLS

	Planned	Live	Change Of State	+	Hatchings	
			Split Coupling	X	Built	
PCP			Duct Tee	▲	Planned	
Pole			Building	■	Inferred	
Box			Kiosk	Ⓚ	Duct	
Manhole			Other proposed plant is shown using dashed lines. BT Symbols not listed above may be disregarded. Existing BT Plant may not be recorded. Information valid at time of preparation. Maps are only valid for 90 days after the date of publication.			
Cabinet						
	Pending Add	In Place	Pending Remove	Not In Use		
Power Cable						
Power Duct				N/A		

BT Ref : DTR03147Q

Map Reference : (centre) TQ2392136634

Easting/Northing : (centre) 523921,136634

Issued : 04/05/2023 15:14:38

WARNING: IF PLANNED WORKS FALL INSIDE HATCHED AREA IT IS ESSENTIAL BEFORE PROCEEDING THAT YOU CONTACT THE NATIONAL NOTICE HANDLING CENTRE. PLEASE SEND E-MAIL TO: nnhc@openreach.co.uk