

Dig Sites Area: 1:2500 Line: 1:2500

The quality and accuracy of any print will depend on your printer, your computer and its print settings. Measurements scaled from this plan may not match measurements between the same points on the ground.

This plan must be used with the attached 'Symbols' document.

Date Requested: 12/12/2018  
Job Reference: 14403421  
Site Location: 524163 136323  
Requested by:  
Mr Gareth Adam  
Your Scheme/Reference: West of field - 11 of 13

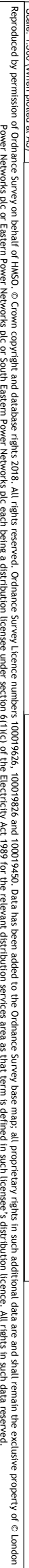

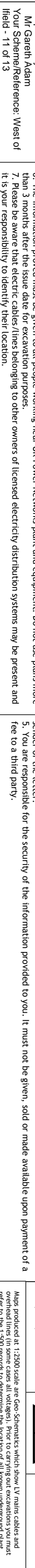
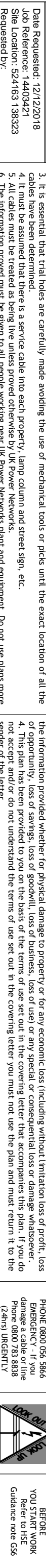
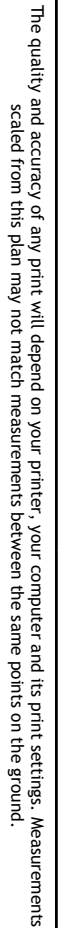
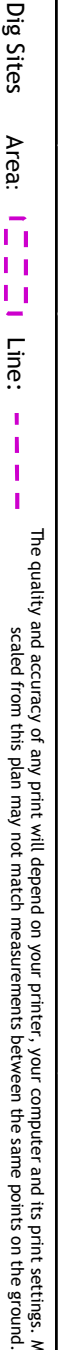
1. The position of the apparatus shown on this drawing is believed to be correct but the original landmarks may have been altered since the apparatus was installed.
2. The exact position of the apparatus should be verified - use approved cable avoidance tools prior to excavation using suitable hand tools.
3. It is essential that trial holes are carefully made avoiding the use of mechanical tools or picks until the exact location of all the cables have been determined.
4. It must be assumed that there is a service cable into each property, lamp column and street sign, etc.
5. All cables must be treated as being live unless proved otherwise by UK Power Networks.
6. The information provided must be given to all people working near UK Power Networks plant and equipment. Do not use plans more than 3 months after the issue date for excavation purposes.
7. Please be aware that electric cables/lines belonging to other owners of licensed electricity distribution systems may be present and it is your responsibility to identify their location.

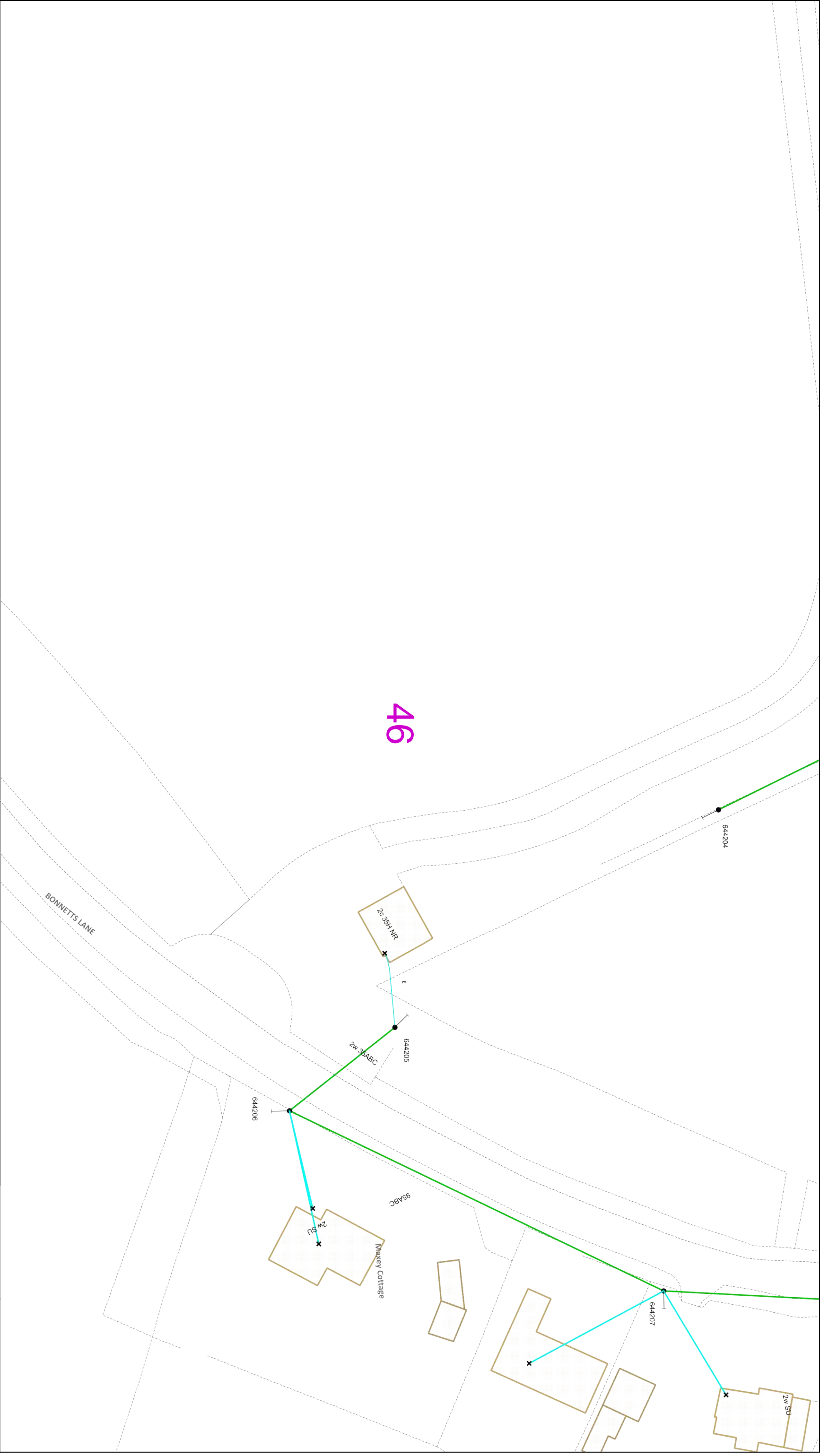
IF IN DOUBT - ASK!  
PHONE 0800 056 5866  
EMERGENCY - If you damage a cable or line  
Phone 0800 783 8838  
(24hrs) URGENTLY



ALWAYS LOOK UP  
BEFORE  
YOU START WORK  
Refer to HSE  
Guidance note G56

Maps produced at 1:2500 scale are Geo Schematics which show LV mains cables and LV distribution cables. They must refer to the 1:500 records to determine the location of all known underground plant and equipment.





0

25

50

metres

Dig Sites

Area:

Line:

1. The position of the apparatus shown on this drawing is believed to be correct but the original landmarks may have been altered since the apparatus was installed.

2. The exact position of the apparatus should be verified - use approved cable avoidance tools prior to excavation using suitable hand tools.

3. It is essential that trial holes are carefully made avoiding the use of mechanical tools or picks until the exact location of all the cables have been determined.

4. It must be assumed that there is a service cable into each property, lamp column and street sign, etc.

5. All cables must be treated as being live unless proved otherwise by UK Power Networks.

6. The information provided must be given to all people working near UK Power Networks plant and equipment. Do not use plans more than 3 months after the issue date for excavation purposes.

7. Please be aware that electric cables/lines belonging to other owners of licensed electricity distribution systems may be present and it is your responsibility to identify their location.

1. UK Power Networks does not warrant that the information provided to you is correct. You rely upon it at your own risk.

2. UK Power Networks does not exclude or limit its liability if it causes the death of any persons or causes personal injury to a person.

3. Subject to paragraph 2 UK Power Networks has no liability to you in contract, in tort (including negligence), for breach of statutory duty or otherwise for any loss, damage, cost, claims, demands, or expenses that you or any third party may suffer or incur as a result of using the information provided whether for physical damage to property or for any economic loss (including without limitation loss of profit, loss of opportunity, loss of savings, loss of goodwill, loss of business, loss of use) or any special or consequential loss or damage whatsoever.

4. This plan has been provided to you on the basis of the terms of use set out in the covering letter that accompanies this plan. If you do not accept and/or do not understand the terms of use set out in the covering letter you must not use the plan and must return it to the sender of the letter.

5. You are responsible for the security of the information provided to you. It must not be given, sold or made available upon payment of a fee to a third party.

W

E

N

S

UK

Power

Networks

IF IN DOUBT - ASK!  
PHONE 0800 056 5866  
EMERGENCY - If you  
damage a cable or line  
Phone 0800 783 8838  
(24hrs) URGENTLY

LOOK UP

LOOK UP

ALWAYS LOOK UP  
BEFORE  
YOU START WORK  
Refer to HSE  
Guidance note G56

Maps produced at 1:2500 scale are Geo Schematics which show LV mains cables and refer to the 1:500 records to determine the location of all known underground plant and equipment.

Date Requested: 12/12/2018

Job Reference: 14403421

Site Location: 524163 138323

Requested by:  
Mr Gareth Adam

Your Scheme/Reference: West of field - 11 of 13

Scale: 1:500 (When plotted at A3)


Reproduced by permission of Ordnance Survey on behalf of HMSO. © Crown copyright and database rights 2018. All rights reserved. Ordnance Survey Licence numbers 100019626, 100019826 and 100019450. Data has been added to the Ordnance Survey base map: all proprietary rights in such additional data are and shall remain the exclusive property of © London Power Networks plc or Eastern Power Networks plc or South Eastern Power Networks plc each being a distribution licensee under section 6(1)(c) of the Electricity Act 1989 for the relevant distribution services area as that term is defined in such licensee's distribution licence. All rights in such data reserved.

Plans generated by DigsAFE Pro™ software provided by LinesearchbeforeUdig.

















**Dig Sites**      **Area:**       **Line:** 

scaled from this plan may not match measurements between the same points on the ground.

1. The position of the apparatus shown on this drawing is believed to be correct but the original landmarks may have been altered since the apparatus was installed.

2. The exact position of the apparatus should be verified - use approved cable avoidance tools prior to excavation using suitable hand tools.

5. It is essential that contractors make avoiding the use of mechanical tools or picks until the exact location of all the cables has been determined.

6. It must be assumed that there is a service cable in each property, lamp column and street sign, etc.

7. All cables must be treated as being live unless proved otherwise by UK Power Networks.


8. The information provided must be given to all people working near UK Power Networks plant and equipment. Do not use plans more than 3 months after the issue date for excavation purposes.

7. Please be aware that electric cables/lines belonging to other owners of licensed electricity distribution systems may be present and it is your responsibility to identify their location.

It is - 11 of 13

1. UK Power Networks does not warrant that the information provided to you is correct. You rely upon it at your own risk.
2. UK Power Networks does not exclude or limit its liability if it causes the death of any persons or causes personal injury to a person.
3. Subject to paragraph 2 UK Power Networks has no liability to you in contract, in tort (including negligence), for breach of statutory duty or otherwise for any loss, damage, cost, claims, demands, or expenses that you or any third party may suffer or incur as a result of using the information provided whether for physical damage to property or for any economic loss (including without limitation loss of profit, loss of opportunity, loss of savings, loss of goodwill, loss of business, loss of use) or any special or consequential loss or damage whatsoever.
4. This plan has been provided to you on the basis of the terms of use set out in the covering letter that accompanies this plan. If you do not accept and/or do not understand the terms of use set out in the covering letter you must not use the plan and must return it to the sender of the letter.
5. You are responsible for the security of the information provided to you. It must not be given, sold or made available upon payment of a fee to a third party.

**IF IN DOUBT - ASK!**  
PHONE 0800 056 5866  
**EMERGENCY - If you**  
**damage a cable or line**  
Phone 0800 783 8838  
**(24hrs) URGENTLY**



**ALWAYS LOOK UP**  
**BEFORE**  
**YOU START WORK**  
Refer to HSE  
Guidance note G56

Maps produced at 1:25000 scale are Geo-Schematic which show LV mains cables and overhead lines (in some cases all voltages). Prior to carrying out excavations you must




**ALWAYS LOOK UP  
BEFORE  
YOU START WORK**  
Refer to HSE  
Guidance note GS6

Maps produced at 1:2500 scale are Geo-Schematics which show LV mains, cables and overhead lines (in some cases all voltages). Prior to carrying out excavations you must refer to the 1:500 records to determine the location of all known underground plant and equipment.

Reproduced by permission of Ordnance Survey on behalf of HMSO. © Crown copyright and database rights 2018. All rights reserved. Ordnance Survey Licence numbers 100019626, 100019826 and 100019450. Data has been added to the Ordnance Survey base map; all proprietary rights in such additional data are and shall remain the exclusive property of © London Power Networks plc or Eastern Power Networks plc each being a distribution licensee under section 6(1)(c) of the Electricity Act 1989 for the relevant distribution services area as that term is defined in such licensee's distribution licence. All rights in such data reserved.

Plans generated by DigSAFE Pro™ software provided by Linesearchbeforeudig



Dig Sites    Area:    Line:   

This plan must be used with the attached 'Symbols' document.

1. The position of the apparatus shown on this drawing is believed to be correct but the original landmarks may have been altered since the apparatus was installed.  
2. The exact position of the apparatus should be verified - use approved cable avoidance tools prior to excavation using suitable hand tools.  
3. It is essential that trial holes are carefully made avoiding the use of mechanical tools or picks until the exact location of all the cables have been determined.  
4. It must be assumed that there is a service cable into each property, lamp column and street sign, etc.  
5. All cables must be treated as being live unless proved otherwise by UK Power Networks.  
6. The information provided must be given to all people working near UK Power Networks plant and equipment. Do not use plans more than 3 months after the issue date for excavation purposes.  
7. Please be aware that electric cables/lines belonging to other owners of licensed electricity distribution systems may be present and it is your responsibility to identify their location.

1. UK Power Networks does not warrant that the information provided to you is correct. You rely upon it at your own risk.  
2. UK Power Networks does not exclude or limit its liability if it causes the death of any persons or causes personal injury to a person.  
3. Subject to paragraph 2 UK Power Networks has no liability to you in contract, in tort (including negligence), for breach of statutory duty or otherwise for any loss, damage, cost, claims, demands, or expenses that you or any third party may suffer or incur as a result of using the information provided whether for physical damage to property or for any economic loss (including without limitation loss of profit, loss of opportunity, loss of savings, loss of goodwill, loss of business, loss of use) or any special or consequential loss or damage whatsoever.  
4. This plan has been provided to you on the basis of the terms of use set out in the covering letter that accompanies this plan. If you do not accept and/or do not understand the terms of use set out in the covering letter you must not use the plan and must return it to the sender of the letter.  
5. You are responsible for the security of the information provided to you. It must not be given, sold or made available upon payment of a fee to a third party.



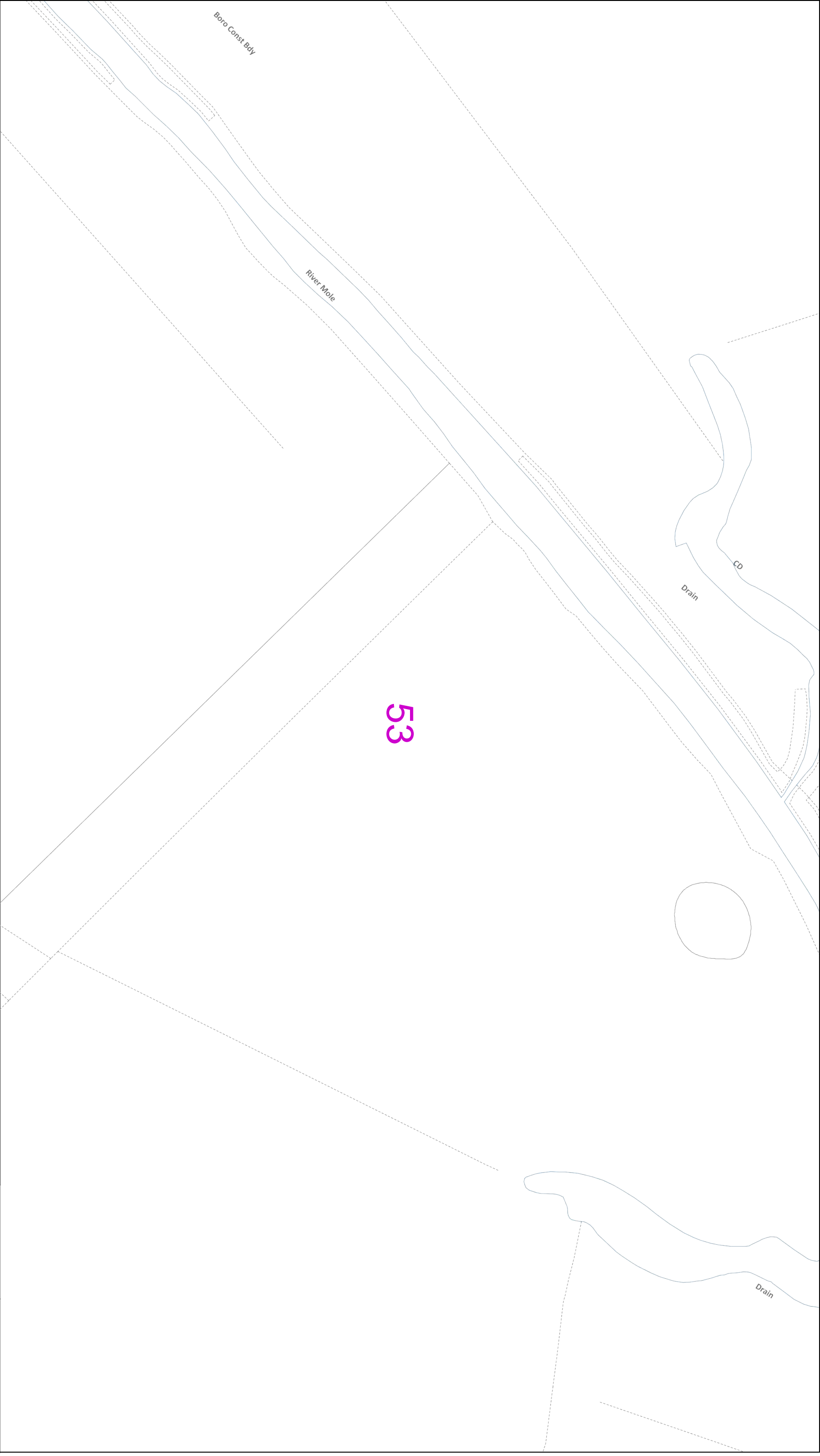
IF IN DOUBT - ASK!  
PHONE 0800 056 5866  
EMERGENCY - If you damage a cable or line  
Phone 0800 783 8838  
(24hrs) URGENTLY

ALWAYS LOOK UP BEFORE YOU START WORK  
Refer to HSE Guidance note G56



Maps produced at 1:2500 scale are Geo Schematics which show LV mains cables and all other underground services. They are not to be used as a guide to the location of all known underground plant and equipment.

Def



The quality and accuracy of any print will depend on your printer, your computer and its print settings. Measurements scaled from this plan may not match measurements between the same points on the ground.

Dig Sites

Area:



Line: - - - - -

This plan must be used with the attached 'Symbols' document.

Date Requested: 12/12/2018  
Job Reference: 14403421  
Site Location: 524163 136323  
Requested by:  
Mr Gareth Adam  
Your Scheme/Reference: West of field - 11 of 13

Scale: 1:500 (When plotted at A3)

1. The position of the apparatus shown on this drawing is believed to be correct but the original landmarks may have been altered since the apparatus was installed.
2. The exact position of the apparatus should be verified - use approved cable avoidance tools prior to excavation using suitable hand tools.
3. It is essential that trial holes are carefully made avoiding the use of mechanical tools or picks until the exact location of all the cables have been determined.
4. It must be assumed that there is a service cable into each property, lamp column and street sign, etc.
5. All cables must be treated as being live unless proved otherwise by UK Power Networks.
6. The information provided must be given to all people working near UK Power Networks plant and equipment. Do not use plans more than 3 months after the issue date for excavation purposes.
7. Please be aware that electric cables/lines belonging to other owners of licensed electricity distribution systems may be present and it is your responsibility to identify their location.

1. UK Power Networks does not warrant that the information provided to you is correct. You rely upon it at your own risk.
2. UK Power Networks does not exclude or limit its liability if it causes the death of any persons or causes personal injury to a person.
3. Subject to paragraph 2 UK Power Networks has no liability to you in contract, in tort (including negligence), for breach of statutory duty or otherwise for any loss, damage, cost, claims, demands, or expenses that you or any third party may suffer or incur as a result of using the information provided whether for physical damage to property or for any economic loss (including without limitation loss of profit, loss of opportunity, loss of savings, loss of goodwill, loss of business, loss of use) or any special or consequential loss or damage whatsoever.
4. This plan has been provided to you on the basis of the terms of use set out in the covering letter that accompanies this plan. If you do not accept and/or do not understand the terms of use set out in the covering letter you must not use the plan and must return it to the sender of the letter.
5. You are responsible for the security of the information provided to you. It must not be given, sold or made available upon payment of a fee to a third party.




IF IN DOUBT - ASK!  
PHONE 0800 056 5866  
EMERGENCY - If you damage a cable or line  
Phone 0800 783 8838  
(24hrs) URGENTLY

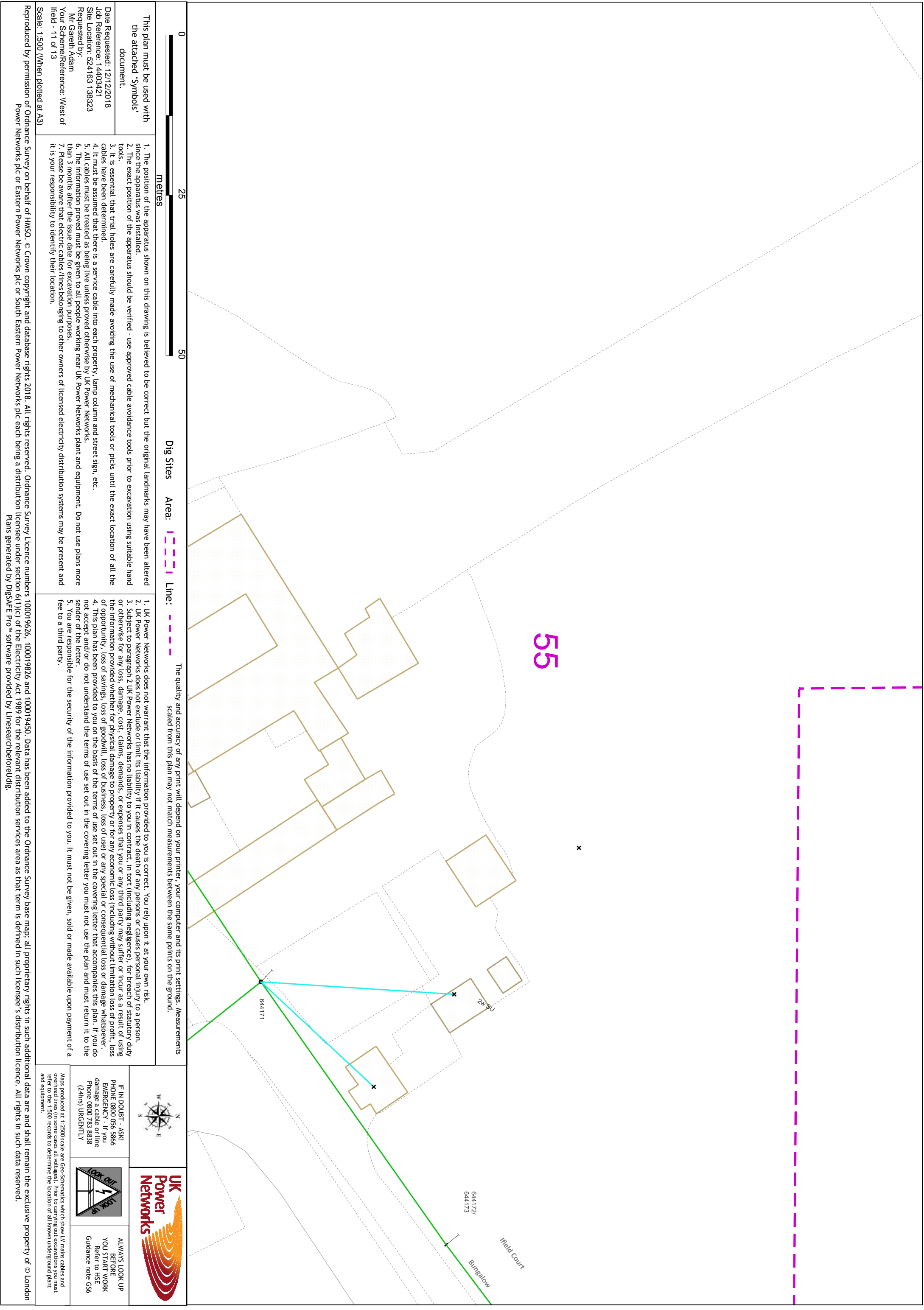


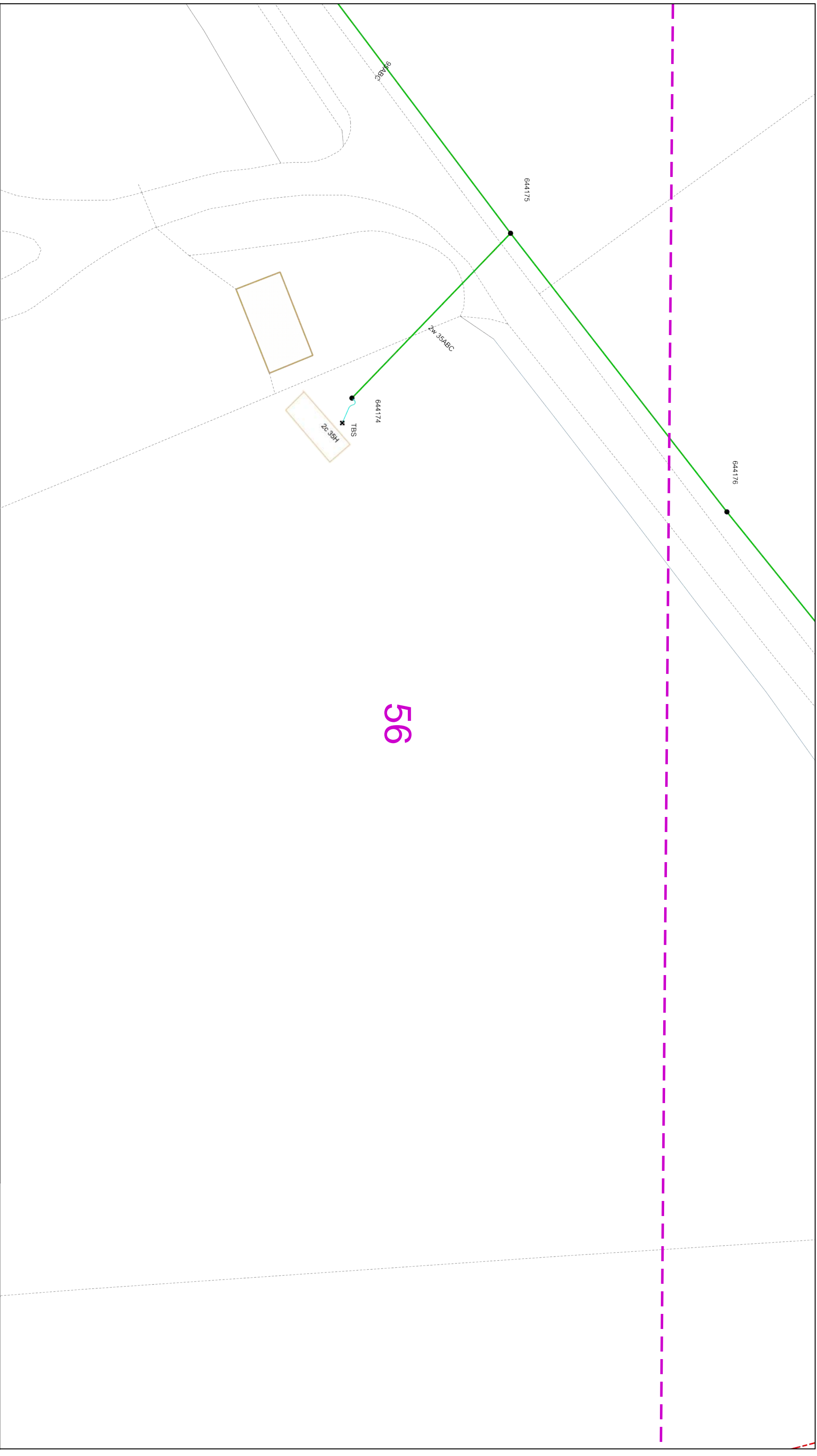
ALWAYS LOOK UP  
BEFORE  
YOU START WORK  
Refer to HSE  
Guidance note G56

Maps produced at 1:2500 scale are Geo Schematics which show LV mains cables and are not to be used for excavation purposes. If you are unsure of the location of all known underground plant and equipment.









A vertical scale bar with markings at 0, 25, and 50 metres. The bar is divided into segments by horizontal lines. The segment between 0 and 25 is further divided into five equal parts, each representing 5 metres. The segment between 25 and 50 is also divided into five equal parts, each representing 5 metres.

The quality and accuracy of any print will depend on your printer, your computer and its print settings. Measurements scaled from this plan may not match measurements between the same points on the ground.

his plan must be used with the attached 'Symbol's' document.

1. The position of the apparatus shown on this drawing is believed to be correct but the original landmarks may have been altered since the apparatus was installed.
2. The exact position of the apparatus should be verified - use approved cable avoidance tools prior to excavation using suitable hand tools.

3. It is essential that that notes are clearly made avoiding the use of mechanical tools or pins until the exact location of all the cables have been determined.

4. It must be assumed that there is a service cable into each property, lamp column and street sign, etc.

5. All cables must be treated as being live unless proved otherwise by UK Power Networks.


6. The information provided must be given to all people working near UK Power Networks plant and equipment. Do not use plans more than 3 months after the issue date for excavation purposes.

7. Please be aware that electric cables/lines belonging to other owners of licensed electricity distribution systems may be present and it is your responsibility to identify their location.

Date Requested: 12/12/2018  
Job Reference: 14403421  
Site location: 524163 138333  
Requested by:  
Mr Garath Adam  
Your Scheme/Reference: West of field - 11 of 13

1. UK Power Networks does not warrant that the information provided to you is correct. You rely upon it at your own risk.
2. UK Power Networks does not exclude or limit its liability if it causes the death of any persons or causes personal injury to a person.
3. Subject to paragraph 2 UK Power Networks has no liability to you in contract, in tort (including negligence), for breach of statutory duty or otherwise for any loss, damage, cost, claims, demands, or expenses that you or any third party may suffer or incur as a result of using the information provided whether for physical damage to property or for any economic loss (including without limitation loss of profit, loss of opportunity, loss of savings, loss of goodwill, loss of business, loss of use) or any special or consequential loss or damage whatsoever.
4. This plan has been provided to you on the basis of the terms of use set out in the covering letter that accompanies this plan. If you do not accept and/or do not understand the terms of use set out in the covering letter you must not use the plan and must return it to the sender of the letter.
5. You are responsible for the security of the information provided to you. It must not be given, sold or made available upon payment of a fee to a third party.

IF IN DOUBT - ASK!  
PHONE 0800 056 5866  
EMERGENCY - If you  
damage a cable or line  
Phone 0800 783 8838  
(24hrs) URGENTLY



ALWAYS LOOK UP  
BEFORE  
YOU START WORK  
Refer to HSE  
Guidance note G56

Maps produced at 1:2500 scale are Geo-Symantics which show LV mains cables and overhead lines (in some cases all voltages). Prior to carrying out excavations you must



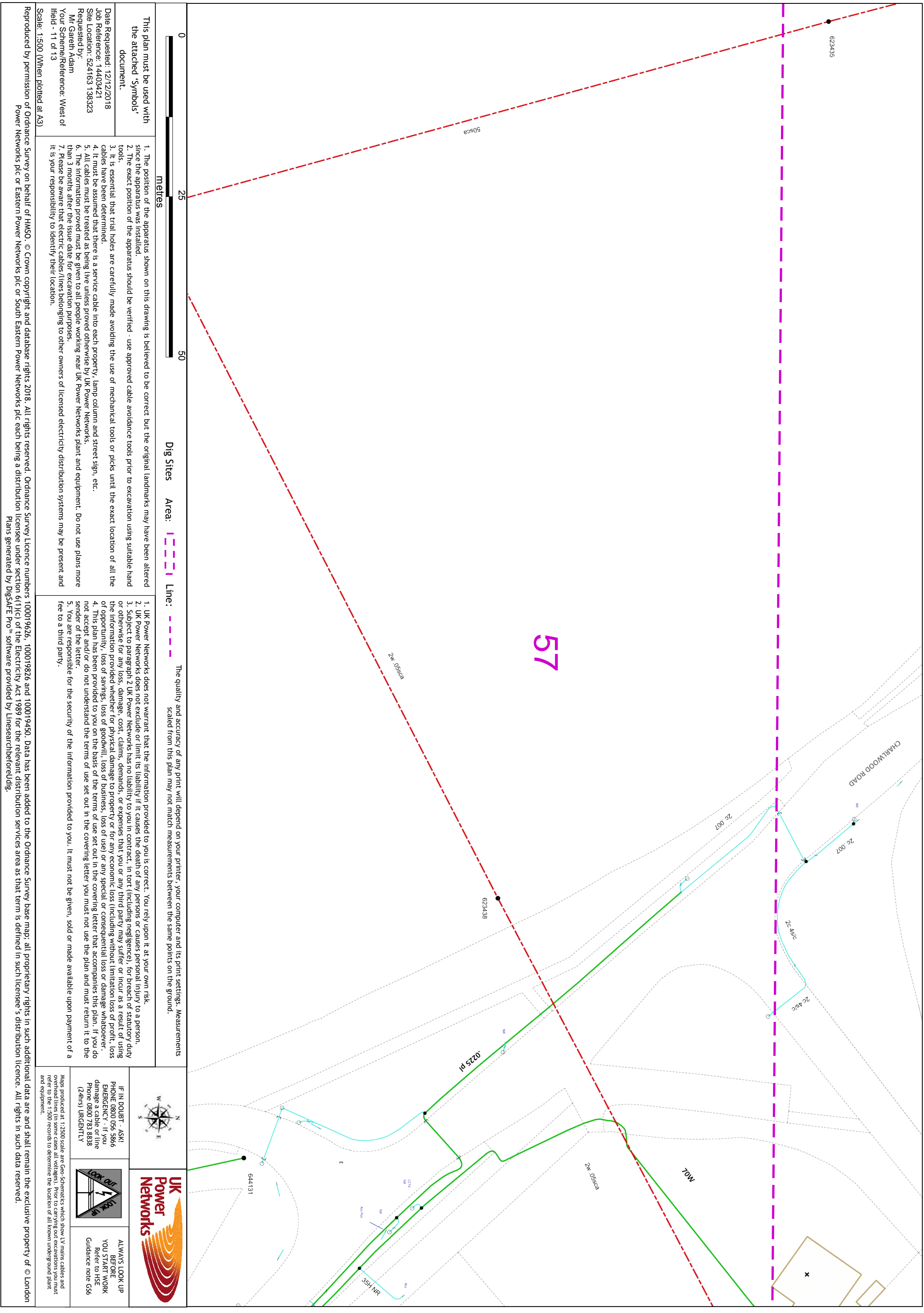
**ALWAYS LOOK UP  
BEFORE  
YOU START WORK**  
Refer to HSE  
Guidance note G56

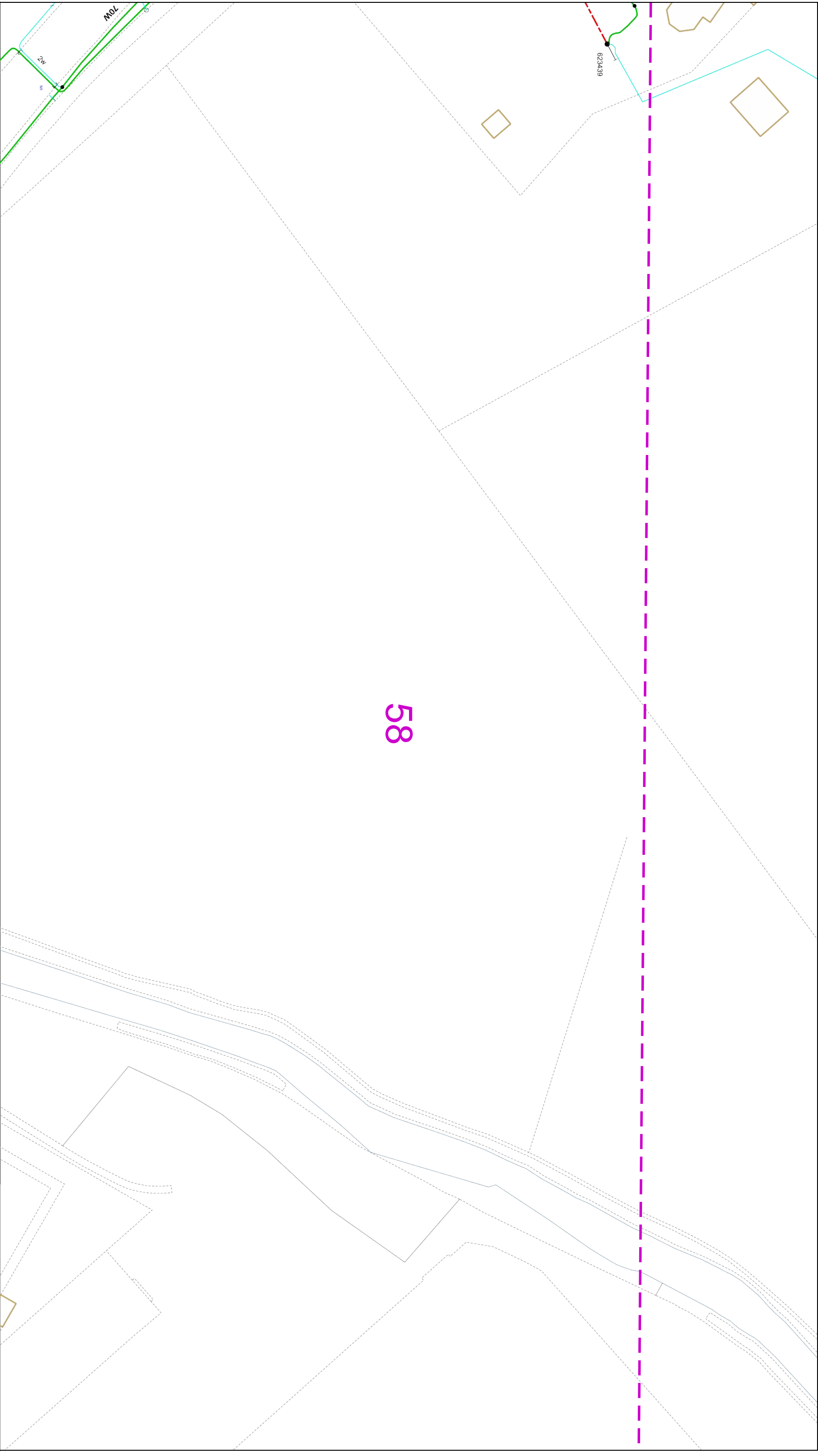
Maps produced at 1:2500 scale are Geo-Schematics which show LV mains cables and overhead lines (in some cases all voltages). Prior to carrying out excavations you must refer to the 1:500 records to determine the location of all known underground plant and equipment.

Reproduced by permission of Ordnance Survey on behalf of HMSO. © Crown copyright and database rights 2018. All rights reserved. Ordnance Survey Licence numbers 100019626, 100019826 and 100019450. Data has been added to the Ordnance Survey base map; all proprietary rights in such additional data are and shall remain the exclusive property of © London Power Networks plc or Eastern Power Networks plc each being a distribution licensee under section 6(1)(c) of the Electricity Act 1989 for the relevant distribution services area as that term is defined in such licensee's distribution licence. All rights in such data reserved.

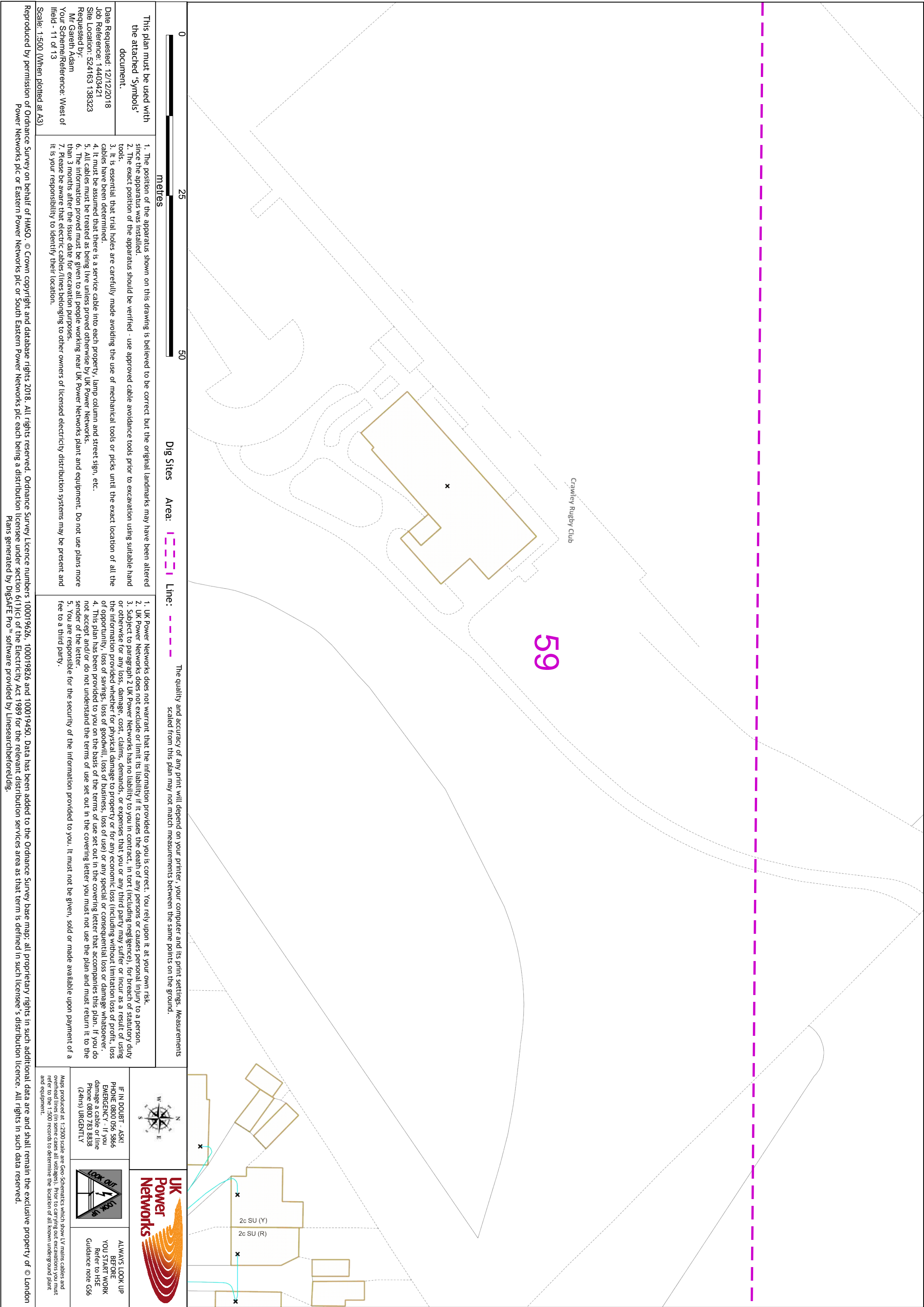
Plans generated by DigSAFE Pro™ software provided by Linesearchforending.



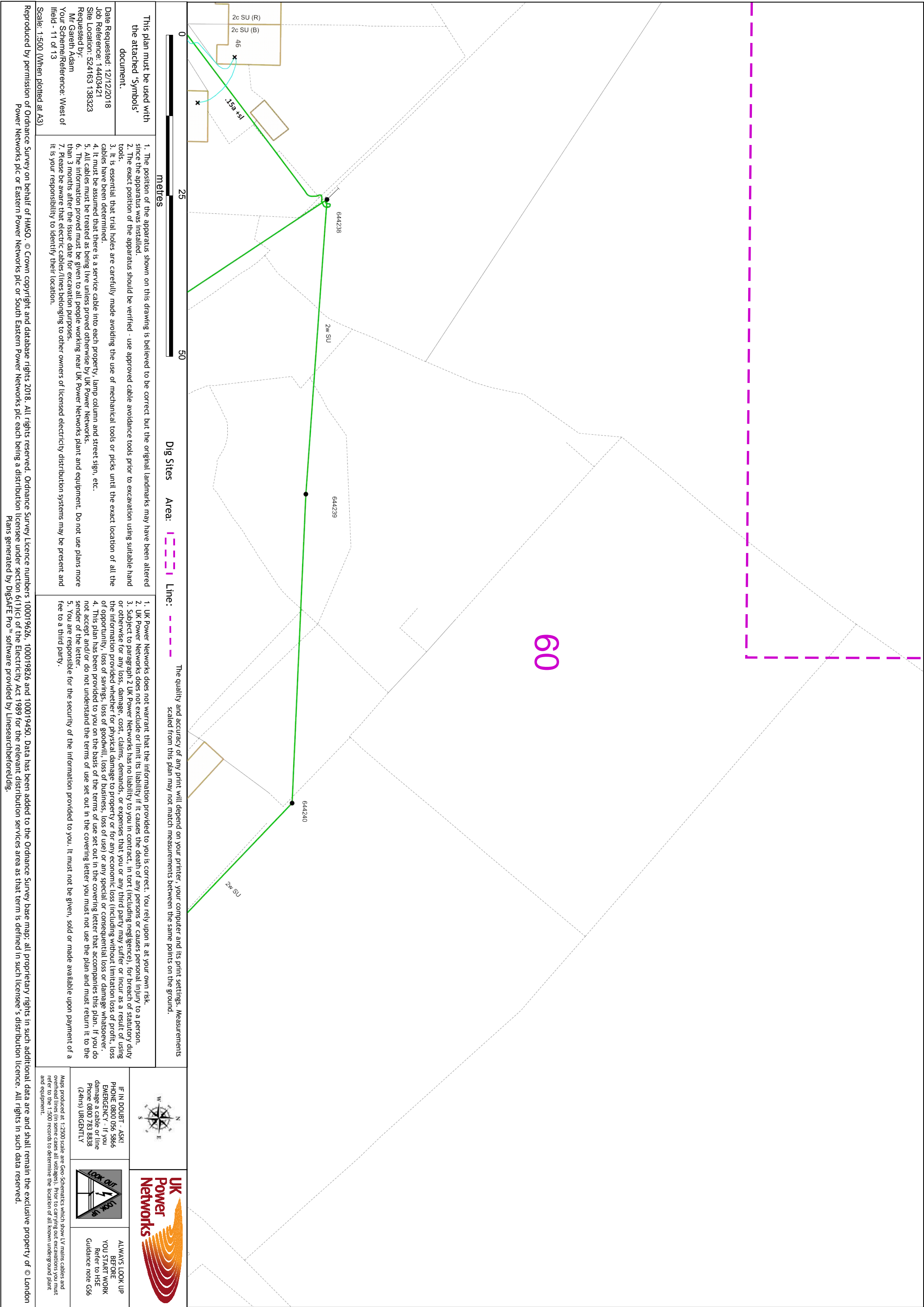


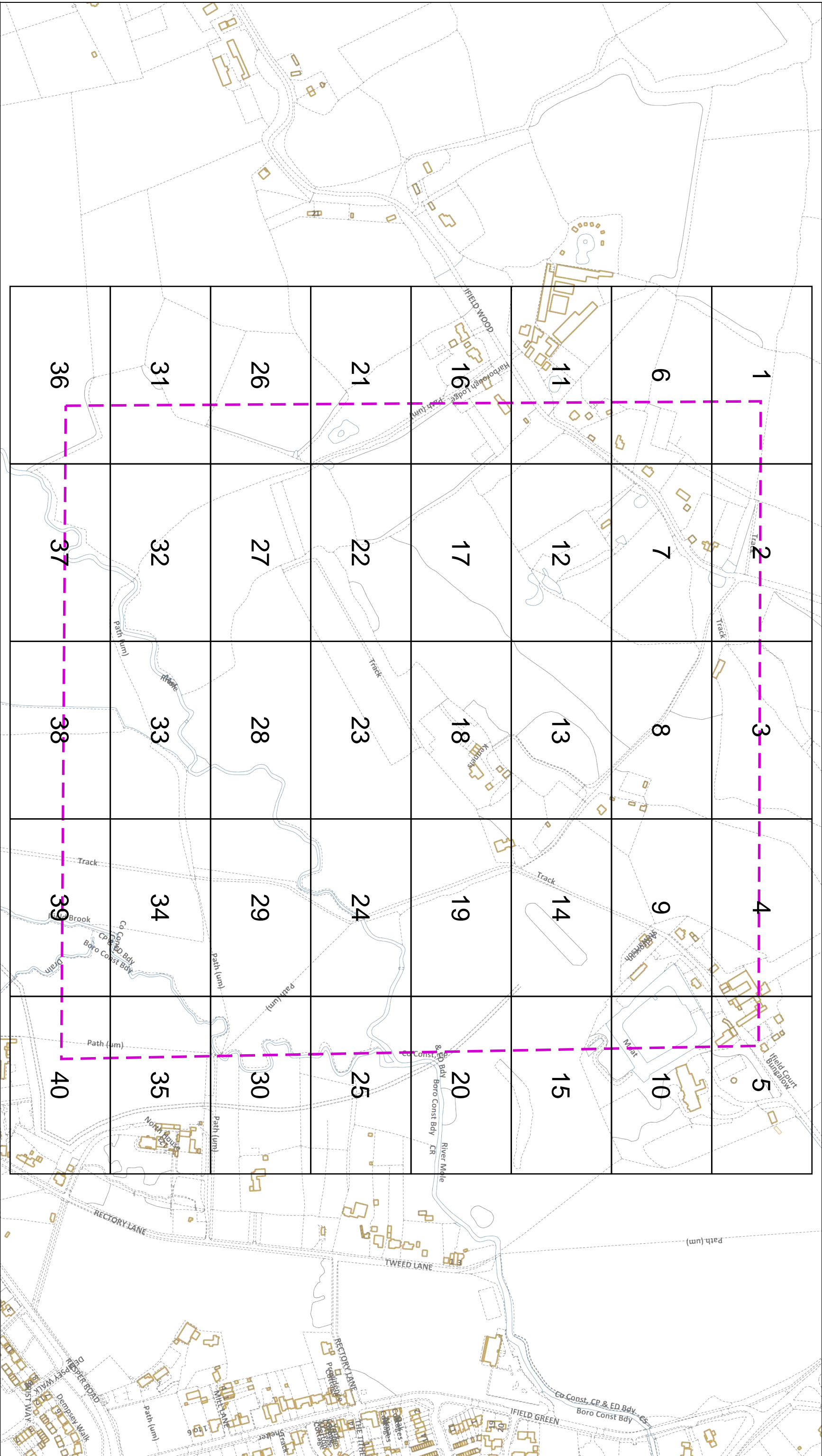


0		25		50	
		metres			
This plan must be used with the attached 'Symbols' document.		Dig Sites      Area:       Line:			
1. The position of the apparatus shown on this drawing is believed to be correct but the original landmarks may have been altered since the apparatus was installed. 2. The exact position of the apparatus should be verified - use approved cable avoidance tools prior to excavation using suitable hand tools. 3. It is essential that trial holes are carefully made avoiding the use of mechanical tools or picks until the exact location of all the cables have been determined. 4. It must be assumed that there is a service cable into each property, lamp column and street sign, etc. 5. All cables must be treated as being live unless proved otherwise by UK Power Networks. 6. The information proved must be given to all people working near UK Power Networks plant and equipment. Do not use plans more than 3 months after the issue date for excavation purposes. 7. Please be aware that electric cables/lines belonging to other owners of licensed electricity distribution systems may be present and it is your responsibility to identify their location.		The quality and accuracy of any print will depend on your printer, your computer and its print settings. Measurements scaled from this plan may not match measurements between the same points on the ground.			
Date Requested: 12/12/2018 Job Reference: 14403421 Site Location: 524163 138323 Requested by: Mr Gareth Adam Your Scheme/Reference: West of Ilford - 11 of 13 Scale: 1:500 (When Plotted at A3)		1. UK Power Networks does not warrant that the information provided to you is correct. You rely upon it at your own risk. 2. UK Power Networks does not exclude or limit its liability if it causes the death of any persons or causes personal injury to a person. 3. Subject to paragraph 2 UK Power Networks has no liability to you in contract, in tort (including negligence), for breach of statutory duty or otherwise for any loss, damage, cost, claims, demands, or expenses that you or any third party may suffer or incur as a result of using the information provided whether for physical damage to property or for any economic loss (including without limitation loss of profit, loss of opportunity, loss of savings, loss of goodwill, loss of business, loss of use) or any special or consequential loss or damage whatsoever. 4. This plan has been provided to you on the basis of the terms of use set out in the covering letter that accompanies this plan. If you do not accept and/or do not understand the terms of use set out in the covering letter you must not use the plan and must return it to the sender of the letter. 5. You are responsible for the security of the information provided to you. It must not be given, sold or made available upon payment of a fee to a third party.			
		<p>IF IN DOUBT - ASK! PHONE 0800 056 5966 EMERGENCY - If you damage a cable or line Phone 0800 783 8838 (24hrs) URGENTLY</p>			
Maps produced at 1:2500 scale are Geo-Schematics which show LV mains cables and overhead lines (in some cases all voltages). Prior to carrying out excavations you must refer to the 1:500 records to determine the location of all known underground plant and equipment.		ALWAYS LOOK UP BEFORE YOU START WORK Refer to HSE Guidance note G56			
Reproduced by permission of Ordnance Survey on behalf of HMSO. © Crown copyright and database rights 2018. All rights reserved. Ordnance Survey Licence numbers 100019626, 100019826 and 100019450. Data has been added to the Ordnance Survey base map; all proprietary rights in such additional data are and shall remain the exclusive property of © London Power Networks plc or Eastern Power Networks plc each being a distribution licensee under section 6(1)(c) of the Electricity Act 1989 for the relevant distribution services area as that term is defined in such licensee's distribution licence. All rights in such data reserved. Plans generated by DigsAFE Pro™ software provided by LinesearchbeforeUdig.					









This plan must be used with the attached 'Symbols' document.

Date Requested: 18/12/2018  
Job Reference: 14447874  
Site Location: 523634 137507  
Requested by:  
Mr Gareth Adam  
Your Scheme/Reference: 14 of 14

Scale: 1:4100 (When plotted at A3)

The quality and accuracy of any print will depend on your printer, your computer and its print settings. Measurements scaled from this plan may not match measurements between the same points on the ground.

1. The position of the apparatus shown on this drawing is believed to be correct but the original landmarks may have been altered since the apparatus was installed.
2. The exact position of the apparatus should be verified - use approved cable avoidance tools prior to excavation using suitable hand tools.
3. It is essential that trial holes are carefully made avoiding the use of mechanical tools or picks until the exact location of all the cables have been determined.
4. It must be assumed that there is a service cable into each property, lamp column and street sign, etc.
5. All cables must be treated as being live unless proved otherwise by UK Power Networks.
6. The information proved must be given to all people working near UK Power Networks plant and equipment. Do not use plans more than 3 months after the issue date for excavation purposes.
7. Please be aware that electric cables/lines belonging to other owners of licensed electricity distribution systems may be present and it is your responsibility to identify their location.

1. UK Power Networks does not warrant that the information provided to you is correct. You rely upon it at your own risk.
2. UK Power Networks does not exclude or limit its liability if it causes the death of any persons or causes personal injury to a person.
3. Subject to paragraph 2, UK Power Networks has no liability to you in contract, in tort (including negligence), for breach of statutory duty or otherwise for any loss, damage, cost, claims, demands, or expenses that you or any third party may suffer or incur as a result of using the information provided whether for physical damage to property or for any economic loss (including without limitation loss of profit, loss of opportunity, loss of savings, loss of goodwill, loss of business, loss of use) or any special or consequential loss or damage whatsoever.
4. This plan has been provided to you on the basis of the terms of use set out in the covering letter that accompanies this plan. If you do not accept and/or do not understand the terms of use set out in the covering letter you must not use the plan and must return it to the sender of the letter.
5. You are responsible for the security of the information provided to you. It must not be given, sold or made available upon payment of fee to a third party.



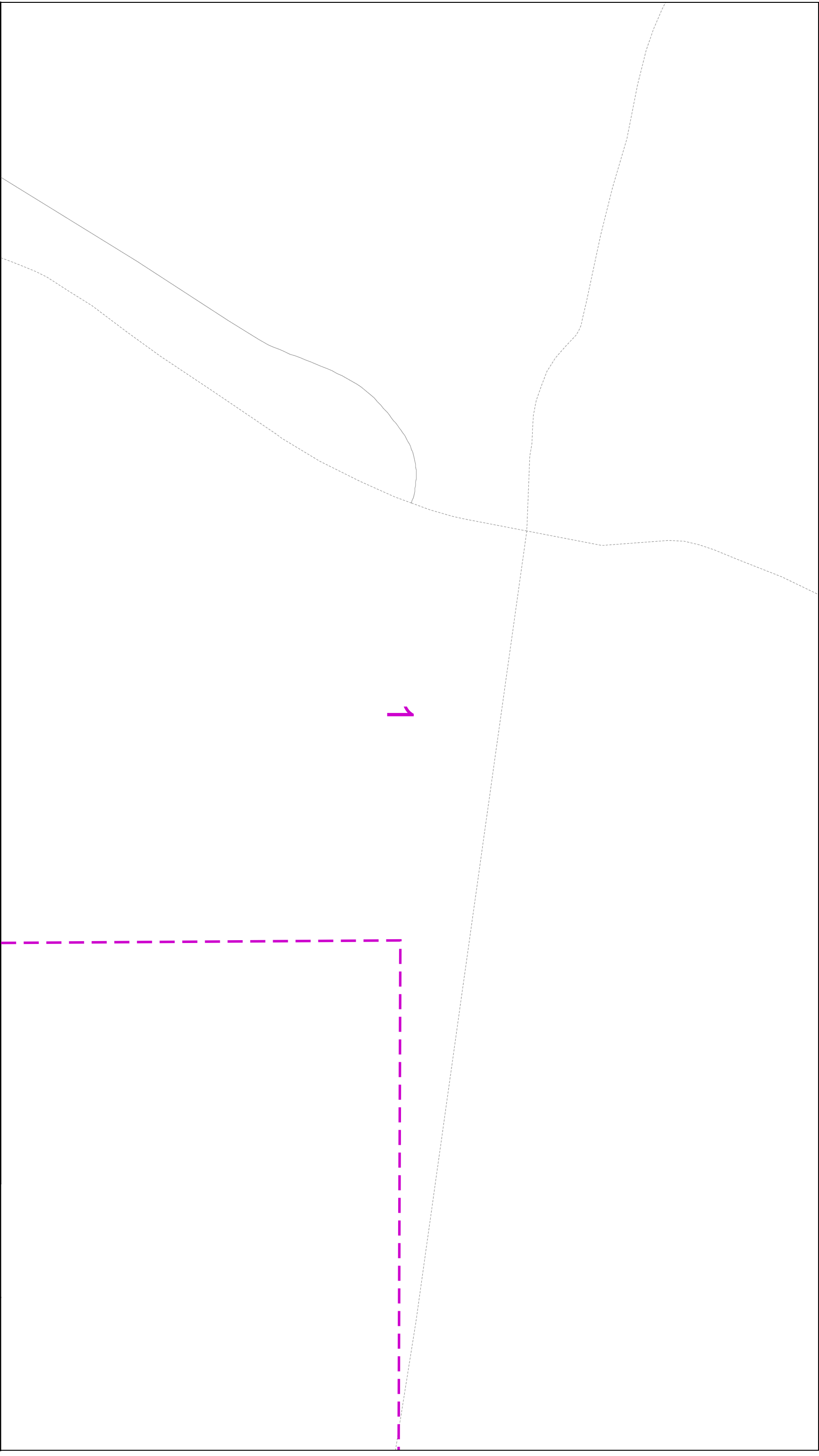
**IF IN DOUBT - ASK!**  
**PHONE 0800 056 5866**  
**EMERGENCY - If you**  
**damage a cable or lin**  
**Phone 0800 783 8838**  
**(24hrs) URGENTLY**



**ALWAYS LOOK UP  
BEFORE  
YOU START WORK**  
Refer to HSE  
Guidance note G56

Maps produced at 1:2500 scale are Geo-Schematics which show LV mains cables and overhead lines (in some cases all voltages). Prior to carrying out excavations you must refer to the 1:500 records to determine the location of all known underground plant and equipment.





Category	0	25	50
No	~65%	~60%	~55%
Small	~25%	~20%	~15%
Medium	~10%	~15%	~20%
Big	~5%	~5%	~5%
Very big	~5%	~5%	~5%

metres

## Dig Sites

Area:

Line: -----

The quality and accuracy of any print will depend on your printer, your computer and its print settings. Measurements scaled from this plan may not match measurements between the same points on the ground.

This plan must be used with the attached 'Symbols' document.

3. It is essential that contractors make avoiding the use of mechanical tools or picks until the exact location of all the cables has been determined.

4. It must be assumed that there is a service cable into each property, lamp column and street sign, etc.

5. All cables must be treated as being live unless proved otherwise by UK Power Networks.

6. The information provided must be given to all people working near UK Power Networks plant and equipment. Do not use plans more than 3 months after the issue date for excavation purposes.

7. Please be aware that electric cables/lines belonging to other owners of licensed electricity distribution systems may be present and it is your responsibility to identify their location.

Mr Gareth Adam  
Your Scheme/Reference: 14 of 14

Scale: 1:500 (When plotted at A3)

1. UK Power Networks does not warrant that the information provided to you is correct. You rely upon it at your own risk.
2. UK Power Networks does not exclude or limit its liability if it causes the death of any persons or causes personal injury to a person.
3. Subject to paragraph 2 UK Power Networks has no liability to you in contract, in tort (including negligence), for breach of statutory duty, or otherwise for any loss, damage, cost, claims, demands, or expenses that you or any third party may suffer or incur as a result of using the information provided whether for physical damage to property or for any economic loss (including without limitation loss of profit, loss of opportunity, loss of savings, loss of goodwill, loss of business, loss of use) or any special or consequential loss or damage whatsoever.
4. This plan has been provided to you on the basis of the terms of use set out in the covering letter that accompanies this plan. If you do not accept and/or do not understand the terms of use set out in the covering letter you must not use the plan and must return it to the sender of the letter.
5. You are responsible for the security of the information provided to you. It must not be given, sold or made available upon payment of a fee to a third party.



**IF IN DOUBT - ASK!**  
**PHONE 0800 056 5866**  
**EMERGENCY - If you**  
**damage a cable or lin**  
**Phone 0800 783 8838**  
**(24hrs) URGENTLY**



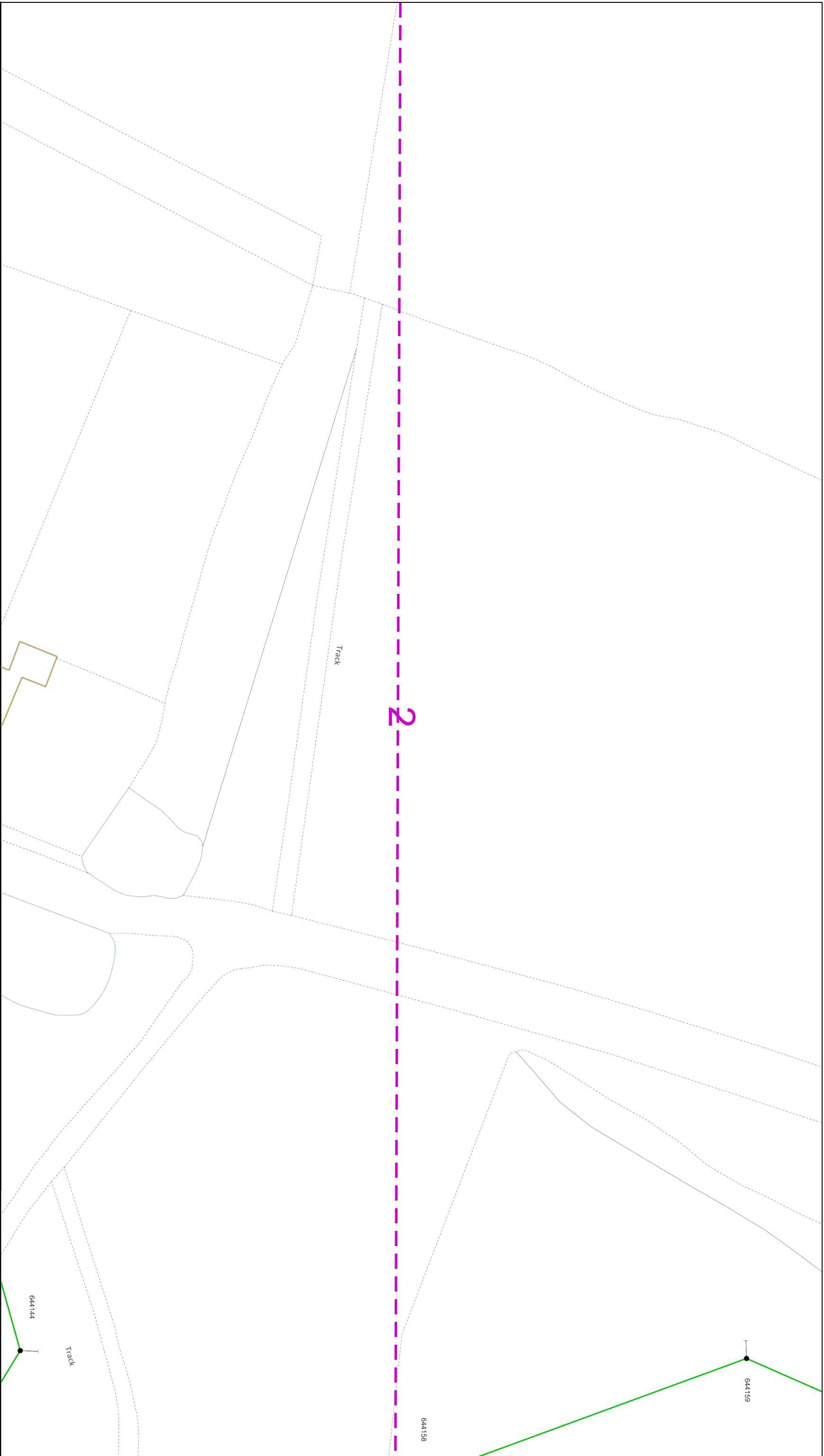
**ALWAYS LOOK UP  
BEFORE  
YOU START WORK**  
Refer to HSE  
Guidance note G56

Maps produced at 1:2500 scale are Geo-Schematics which show LV mains cables and overhead lines (in some cases all voltages). Prior to carrying out excavations you must refer to the 1:500 records to determine the location of all known underground plant and equipment.

Reproduced by permission of Ordnance Survey on behalf of HMSO. © Crown copyright and database rights 2018. All rights reserved. Ordnance Survey Licence numbers 100019626, 100019826 and 100019450. Data has been added to the Ordnance Survey base map; all proprietary rights in such additional data are and shall remain the exclusive property of © London Power Networks plc or Eastern Power Networks plc each being a distribution licensee under section 6(1)(c) of the Electricity Act 1989 for the relevant distribution services area as that term is defined in such licensee's distribution licence. All rights in such data reserved.

Plans generated by DigSAFE Pro™ software provided by Linesearchbeforeudig





**Dig Sites**      **Area:**       **Line:** 

scaled from this plan may not match measurements between the same points on the ground.

1. The position of the apparatus shown on this drawing is believed to be correct but the original landmarks may have been altered since the apparatus was installed.

2. The exact position of the apparatus should be verified - use approved cable avoidance tools prior to excavation using suitable hand tools.

3. It is essential that contractors make avoiding the use of mechanical tools or picks until the exact location of all the cables has been determined.

4. It must be assumed that there is a service cable into each property, lamp column and street sign, etc.


5. All cables must be treated as being live unless proved otherwise by UK Power Networks.

6. The information provided must be given to all people working near UK Power Networks plant and equipment. Do not use plans more than 3 months after the issue date for excavation purposes.

7. Please be aware that electric cables/lines belonging to other owners of licensed electricity distribution systems may be present and it is your responsibility to identify their location.

1. UK Power Networks does not warrant that the information provided to you is correct. You rely upon it at your own risk.
2. UK Power Networks does not exclude or limit its liability if it causes the death of any persons or causes personal injury to a person.
3. Subject to paragraph 2 UK Power Networks has no liability to you in contract, in tort (including negligence), for breach of statutory duty or otherwise for any loss, damage, cost, claims, demands, or expenses that you or any third party may suffer or incur as a result of using the information provided whether for physical damage to property or for any economic loss (including without limitation loss of profit, loss of opportunity, loss of savings, loss of goodwill, loss of business, loss of use) or any special or consequential loss or damage whatsoever.
4. This plan has been provided to you on the basis of the terms of use set out in the covering letter that accompanies this plan. If you do not accept and/or do not understand the terms of use set out in the covering letter you must not use the plan and must return it to the sender of the letter.
5. You are responsible for the security of the information provided to you. It must not be given, sold or made available upon payment of the fee to a third party.

IF IN DOUBT – ASK!  
PHONE 0800 056 5866  
EMERGENCY - If you  
damage a cable or line  
Phone 0800 763 8638  
(24hrs) URGENTLY



ALWAYS LOOK UP  
BEFORE  
YOU START WORK  
Refer to HSE  
Guidance note G56

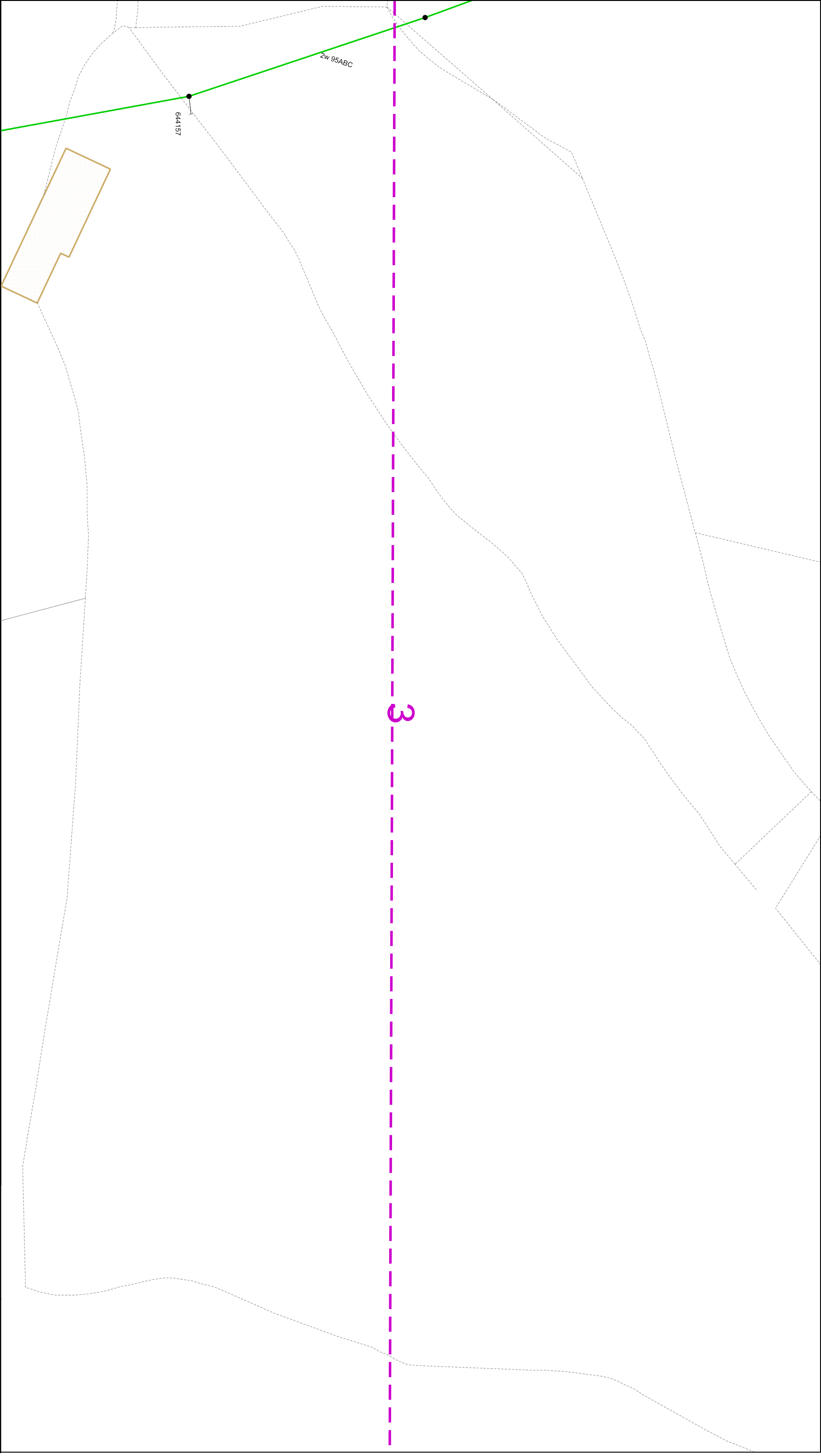


**ALWAYS LOOK UP  
BEFORE  
YOU START WORK**  
Refer to HSE  
Guidance note GS6

Maps produced at 1:2500 scale are Geo-Schematics which show LV mains cables and overhead lines (in some cases all voltages). Prior to carrying out excavations you must refer to the 1:500 records to determine the location of all known underground plant and equipment.

Power Networks plc or Eastern Power Networks plc each being a distribution licensee under section 6(1)(c) of the Electricity Act 1989 for the relevant distribution services area as that term is defined in such licensee's distribution licence. All rights in such data reserved.

Plans generated by DigSAFE Pro™ software provided by LinesearchbeforeUdig



The quality and accuracy of any print will depend on your printer, your computer and its print settings. Measurements scaled from this plan may not match measurements between the same points on the ground.



This plan must be used with the attached 'Symbols' document.

Date Requested: 18/12/2018  
Job Reference: 14447874  
Site Location: 523534 137507  
Requested by:  
Mr Gareth Adam  
Your Scheme/Reference: 14 of 14

Scale: 1:500 (When plotted at A3)

The quality and accuracy of any print will depend on your printer, your computer and its print settings. Measurements scaled from this plan may not match measurements between the same points on the ground.

1. UK Power Networks does not warrant that the information provided to you is correct. You rely upon it at your own risk.  
2. UK Power Networks does not exclude or limit its liability if it causes the death of any persons or causes personal injury to a person.  
3. Subject to paragraph 2 UK Power Networks has no liability to you in contract, in tort (including negligence), for breach of statutory duty or otherwise for any loss, damage, cost, claims, demands, or expenses that you or any third party may suffer or incur as a result of using the information provided whether for physical damage to property or for any economic loss (including without limitation loss of profit, loss of opportunity, loss of savings, loss of goodwill, loss of business, loss of use) or any special or consequential loss or damage whatsoever.  
4. This plan has been provided to you on the basis of the terms of use set out in the covering letter that accompanies this plan. If you do not accept and/or do not understand the terms of use set out in the covering letter you must not use the plan and must return it to the sender of the letter.  
5. You are responsible for the security of the information provided to you. It must not be given, sold or made available upon payment of a fee to a third party.

IF IN DOUBT - ASK!  
PHONE 0800 056 5866  
EMERGENCY - If you damage a cable or line  
Phone 0800 783 8838  
(24hrs) URGENTLY







ALWAYS LOOK UP  
BEFORE  
YOU START WORK  
Refer to HSE  
Guidance note G56

Maps produced at 1:2500 scale are Geo Schematics which show LV mains cables and all other cables and equipment. Maps produced at 1:500 scale are Geo Schematics which show LV mains cables and all other cables and equipment. Maps produced at 1:500 scale are Geo Schematics which show LV mains cables and all other cables and equipment. Maps produced at 1:500 scale are Geo Schematics which show LV mains cables and all other cables and equipment.

Reproduced by permission of Ordnance Survey on behalf of HMSO. © Crown copyright and database rights 2018. All rights reserved. Ordnance Survey Licence numbers 100019626, 100019826 and 100019450. Data has been added to the Ordnance Survey base map: all proprietary rights in such additional data are and shall remain the exclusive property of © London Power Networks plc or Eastern Power Networks plc or South Eastern Power Networks plc each being a distribution licensee under section 6(1)(c) of the Electricity Act 1989 for the relevant distribution services area as that term is defined in such licensee's distribution licence. All rights in such data reserved.

Plans generated by DigsAFE Pro™ software provided by LinesearchbeforeUdig.



0		25		50		Dig Sites		Area:		Line:		The quality and accuracy of any print will depend on your printer, your computer and its print settings. Measurements scaled from this plan may not match measurements between the same points on the ground.	
metres													
<p>This plan must be used with the attached 'symbols' document.</p> <p>1. The position of the apparatus shown on this drawing is believed to be correct but the original landmarks may have been altered since the apparatus was installed.</p> <p>2. The exact position of the apparatus should be verified - use approved cable avoidance tools prior to excavation using suitable hand tools.</p> <p>3. It is essential that trial holes are carefully made avoiding the use of mechanical tools or picks until the exact location of all the cables have been determined.</p> <p>4. It must be assumed that there is a service cable into each property, lamp column and street sign, etc.</p> <p>5. All cables must be treated as being live unless proved otherwise by UK Power Networks.</p> <p>6. The information provided must be given to all people working near UK Power Networks plant and equipment. Do not use plans more than 3 months after the issue date for excavation purposes.</p> <p>7. Please be aware that electric cables/lines belonging to other owners of licensed electricity distribution systems may be present and it is your responsibility to identify their location.</p>													
<p>1. UK Power Networks does not warrant that the information provided to you is correct. You rely upon it at your own risk.</p> <p>2. UK Power Networks does not exclude or limit its liability if it causes the death of any persons or causes personal injury to a person.</p> <p>3. Subject to paragraph 2 UK Power Networks has no liability to you in contract, in tort (including negligence), for breach of statutory duty or otherwise for any loss, damage, cost, claims, demands, or expenses that you or any third party may suffer or incur as a result of using the information provided whether for physical damage to property or for any economic loss (including without limitation loss of profit, loss of opportunity, loss of savings, loss of goodwill, loss of business, loss of use) or any special or consequential loss or damage whatsoever.</p> <p>4. This plan has been provided to you on the basis of the terms of use set out in the covering letter that accompanies this plan. If you do not accept and/or do not understand the terms of use set out in the covering letter you must not use the plan and must return it to the sender of the letter.</p> <p>5. You are responsible for the security of the information provided to you. It must not be given, sold or made available upon payment of a fee to a third party.</p>													
<div><div><div><div>IF IN DOUBT - ASK!</div><div>PHONE 0800 050 5986</div><div>EMERGENCY - If you damage a cable or line Phone 0800 783 8838</div><div>(24hrs) URGENTLY</div></div></div><div><div></div><div><div>ALWAYS LOOK UP BEFORE YOU START WORK</div><div>Refer to HSE Guidance note G56</div></div></div><div><div></div><div><div>Maps produced at 1:2500 scale are Geo-Schematics which show LV mains cables and overhead lines (in some cases all voltages). Prior to carrying out excavations you must refer to the 1:500 records to determine the location of all known underground plant and equipment.</div></div></div></div>													

This plan must be used with the attached 'Symbols' document.



1. The position of the apparatus shown on this drawing is believed to be correct but the original landmarks may have been altered since the apparatus was installed.



2. The exact position of the apparatus should be verified - use approved cable avoidance tools prior to excavation using suitable hand tools.

1. UK Power Networks does not warrant that the information provided to you is correct. You rely upon it at your own risk.

2. UK Power Networks does not exclude or limit its liability if it causes the death of any persons or causes personal injury to a person.

3. Subject to paragraph 2 UK Power Networks has no liability to you in contract, in tort (including negligence), for breach of statutory duty or otherwise for any loss, damage, cost, claims, demands, or expenses that you or any third party may suffer or incur as a result of using



IF IN DOUBT - ASK!	ALWAYS LOOK UP
	

Date Requested: 18/12/2018  
Job Reference: 14447874  
Site Location: 5235394 1375507  
Requested by:  
Mr Gareth Adam  
Your Scheme/Reference: 14 of 14

3. It is essential that trianodes are carefully made avoiding the use of mechanical tools or picks until the exact location or all the cables have been determined.  
4. It must be assumed that there is a service cable into each property, lamp column and street sign, etc.  
5. All cables must be treated as being live unless proved otherwise by UK Power Networks.  
6. The information proved must be given to all people working near UK Power Networks plant and equipment. Do not use Plans more than 3 months after the issue date for excavation purposes.  
7. Please be aware that electric cables /lives belonging to other owners of licensed electricity distribution systems may be present and it is your responsibility to identify their location.

the information provided whether for physical damage to property or for any economic loss (including without limitation loss of profit, loss of opportunity, loss of savings, loss of goodwill, loss of business, loss of use of any special or consequential loss or damage whatsoever). This plan has been provided to you on the basis of the terms of use set out in the covering letter that accompanies this plan. If you do not accept and/or do not understand the terms of use set out in the covering letter you must not use the plan and must return it to the sender of the letter.  
5. You are responsible for the security of the information provided to you. It must not be given, sold or made available upon payment of a fee to a third party.

Map produced at 1:2500 scale are Geo-Schematics which show LV mains cables and streetlights. They are not designed to be used for determining the location of any underground utility plant or cables.  
Refer to HSE Guidance note G56 (24hrs) URGENTLY

PHONE 0800 055 5966  
EMERGENCY - If you have physical damage to a cable or live phone 0800 785 8638  
YOU START WORK  
Refer to HSE  
Guidance note G56  
(24hrs) URGENTLY



LOOK OUT  
LOOK OUT  
LOOK OUT

	and equipment.

Reproduced by permission of Ordnance Survey on behalf of HMSO. © Crown copyright and database rights 2018. All rights reserved. Ordnance Survey Licence numbers 100019626, 100019826 and 100019450. Data has been added to the Ordnance Survey base map; all proprietary rights in such additional data are and shall remain the exclusive property of © London Power Networks plc or Eastern Power Networks plc each being a distribution licensee under section 6(1)(c) of the Electricity Act 1989 for the relevant distribution services area as that term is defined in such licensee's distribution licence. All rights in such data reserved.



A vertical scale bar with markings at 0, 25, and 50 metres. The bar is divided into segments by horizontal lines. The segment between 0 and 25 is further divided into five equal parts, each representing 5 metres. The segment between 25 and 50 is also divided into five equal parts, each representing 5 metres.

**Dig Sites**      **Area:**  **Line:**       The quality and accuracy of any print will depend on your printer, your computer and its print settings. Measurements scaled from this plan may not match measurements between the same points on the ground.

his plan must be used with the attached 'Symbols' document.

1. The position of the apparatus shown on this drawing is believed to be correct but the original landmarks may have been altered since the apparatus was installed.
2. The exact position of the apparatus should be verified - use approved cable avoidance tools prior to excavation using suitable hand tools.

3. It is essential that trial rods are carefully made avoiding the use of mechanical tools or picks until the exact location of all trial cables have been determined.

4. It must be assumed that there is a service cable into each property, lamp column and street sign, etc.

5. All cables must be treated as being live unless proved otherwise by UK Power Networks.

6. The information provided must be given to all people working near UK Power Networks plant and equipment. Do not use plans more than 3 months after the issue date for excavation purposes.

7. Please be aware that electric cables/lines belonging to other owners of licensed electricity distribution systems may be present and it is your responsibility to identify their location.

1. UK Power Networks does not warrant that the information provided to you is correct. You rely upon it at your own risk.
2. UK Power Networks does not exclude or limit its liability if it causes the death of any persons or causes personal injury to a person.
3. Subject to paragraph 2 UK Power Networks has no liability to you in contract, in tort (including negligence), in breach of statutory duty or otherwise for any loss, damage, cost, claims, demands, or expenses that you or any third party may suffer or incur as a result of using the information provided whether for physical damage to property or for any economic loss (including without limitation loss of profit, loss of opportunity, loss of savings, loss of goodwill, loss of business, loss of use) or any special or consequential loss or damage whatsoever.
4. This plan has been provided to you on the basis of the terms of use set out in the covering letter that accompanies this plan. If you do not accept and/or do not understand the terms of use set out in the covering letter you must not use the plan and must return it to the sender of the letter.
5. You are responsible for the security of the information provided to you. It must not be given, sold or made available upon payment of a fee to a third party.

IF IN DOUBT - ASK!  
PHONE 0800 056 5866  
EMERGENCY - If you  
damage a cable or lin  
Phone 0800 783 8838  
(24hrs) URGENTLY

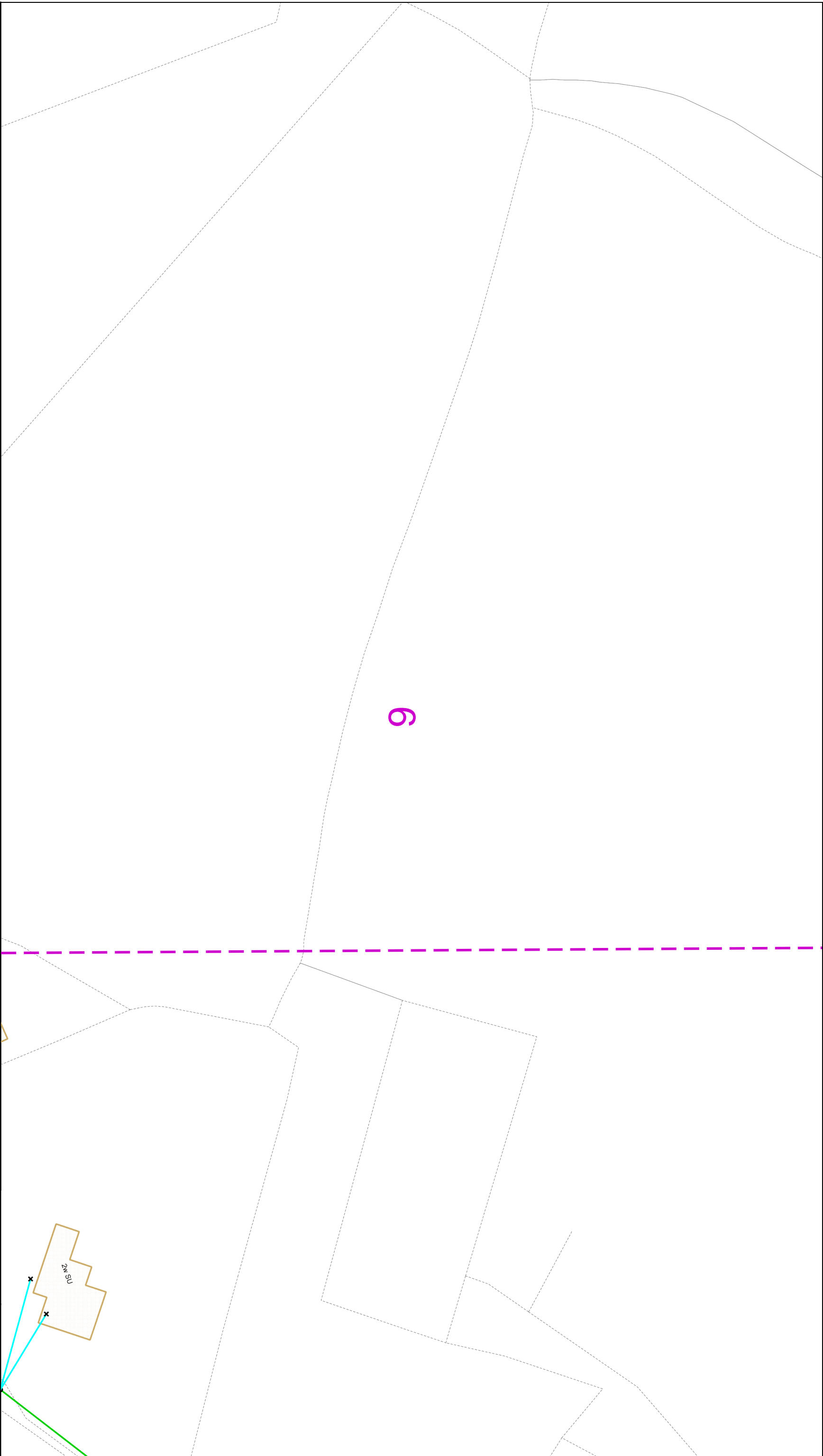


**ALWAYS LOOK UP  
BEFORE  
YOU START WORK**  
Refer to HSE  
Guidance note GS6



Maps produced at 1:2500 scale are Geo-Schematics which show LV mains cables and overhead lines (in some cases all voltages). Prior to carrying out excavations you must refer to the 1:500 records to determine the location of all known underground plant and equipment.

Reproduced by permission of Ordnance Survey on behalf of HMSO. © Crown copyright and database rights 2018. All rights reserved. Ordnance Survey Licence numbers 100019620, 100019826 and 100019450. Data has been added to the Ordnance Survey base map; all proprietary rights in such additional data are and shall remain the exclusive property of © London Power Networks plc or Eastern Power Networks plc each being a distribution licensee under section 6(1)(c) of the Electricity Act 1989 for the relevant distribution services area as that term is defined in such licensee's distribution licence. All rights in such data reserved.



Category	0	25	50
No	~65%	~60%	~65%
Yes	~25%	~30%	~25%
Don't know	~5%	~5%	~5%
No answer	~2%	~2%	~2%
Other	~2%	~2%	~2%

metres

## Dig Sites

Area:

Line:

The quality and accuracy of any print will depend on your printer, your computer and its print settings. Measurements scaled from this plan may not match measurements between the same points on the ground.

This plan must be used with the attached 'Symbols' document.

3. It is essential that trial nodes are carefully made avoiding the use of mechanical tools or picks until the exact location of all trial cables have been determined.

4. It must be assumed that there is a service cable into each property, lamp column and street sign, etc.

5. All cables must be treated as being live unless proved otherwise by UK Power Networks.

6. The information provided must be given to all people working near UK Power Networks plant and equipment. Do not use plans more than 3 months after the issue date for excavation purposes.

7. Please be aware that electric cables/lines belonging to other owners of licensed electricity distribution systems may be present and it is your responsibility to identify their location.

Mr Gareth Adam  
Your Scheme/Reference: 14 of 14

Scale: 1:500 (When plotted at A3)

1. UK Power Networks does not warrant that the information provided to you is correct. You rely upon it at your own risk.
2. UK Power Networks does not exclude or limit its liability if it causes the death of any persons or causes personal injury to a person.
3. Subject to paragraph 2 UK Power Networks has no liability to you in contract, in tort (including negligence), for breach of statutory duty, or otherwise for any loss, damage, cost, claims, demands, or expenses that you or any third party may suffer or incur as a result of using the information provided whether for physical damage to property or for any economic loss (including without limitation loss of profit, loss of opportunity, loss of savings, loss of goodwill, loss of business, loss of use) or any special or consequential loss or damage whatsoever.
4. This plan has been provided to you on the basis of the terms of use set out in the covering letter that accompanies this plan. If you do not accept and/or do not understand the terms of use set out in the covering letter you must not use the plan and must return it to the sender of the letter.
5. You are responsible for the security of the information provided to you. It must not be given, sold or made available upon payment of a fee to a third party.



**IF IN DOUBT - ASK!  
PHONE 0800 056 5866  
EMERGENCY - If you  
damage a cable or lin  
Phone 0800 783 8838  
(24hrs) URGENTLY**

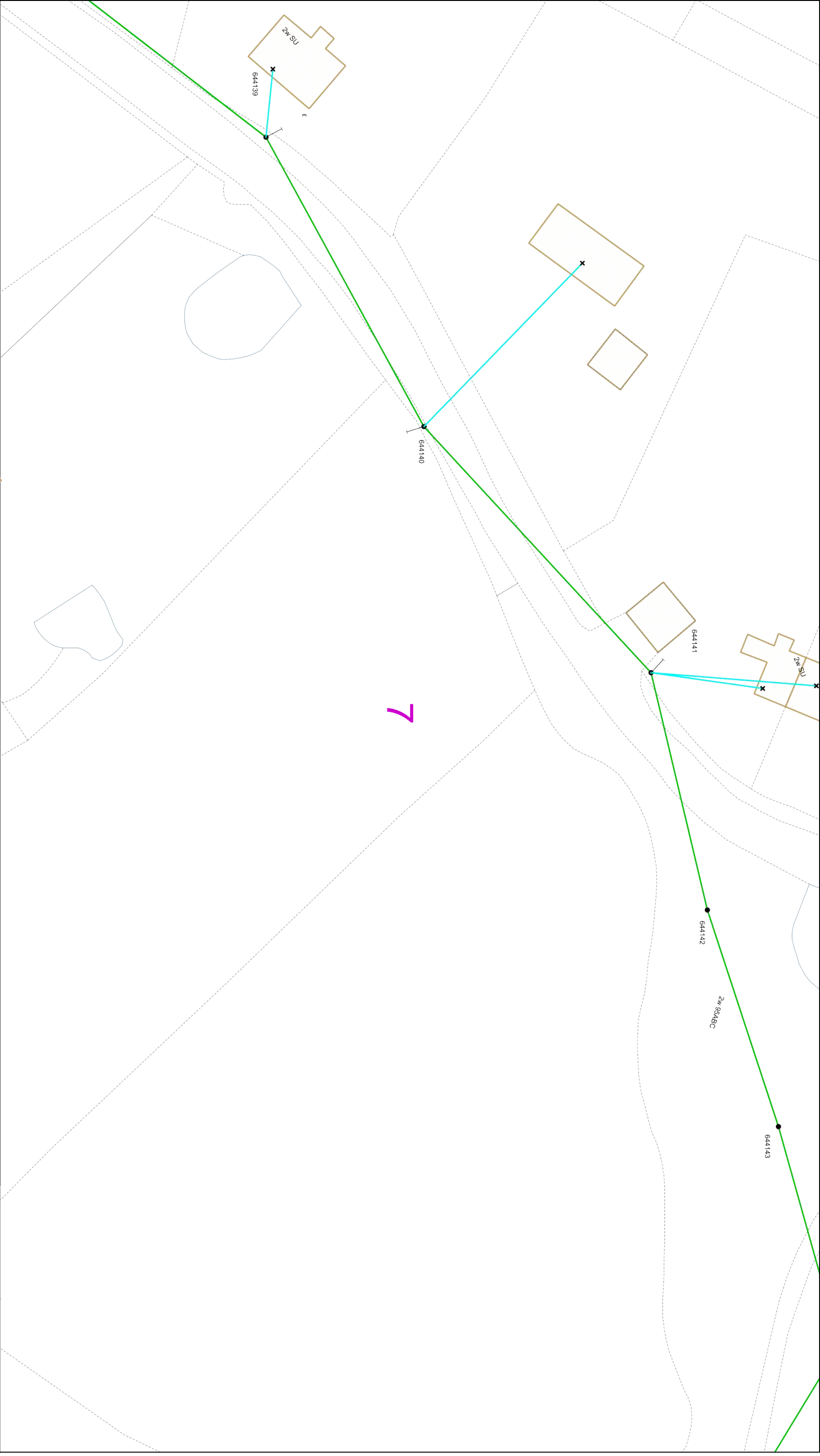


**ALWAYS LOOK UP  
BEFORE  
YOU START WORK**  
Refer to HSE  
Guidance note GS6

Maps produced at 1:2500 scale are Geo-Schematics which show LV mains cables and overhead lines (in some cases all voltages). Prior to carrying out excavations you must refer to the 1:500 records to determine the location of all known underground plant and equipment.

Reproduced by permission of Ordnance Survey on behalf of HMSO. © Crown copyright and database rights 2018. All rights reserved. Ordnance Survey Licence numbers 100019626, 100019826 and 100019450. Data has been added to the Ordnance Survey base map; all proprietary rights in such additional data are and shall remain the exclusive property of © London Power Networks plc or Eastern Power Networks plc each being a distribution licensee under section 6(1)(c) of the Electricity Act 1989 for the relevant distribution services area as that term is defined in such licensee's distribution licence. All rights in such data reserved.

Plans generated by DigSAFE Pro™ software provided by Linesearchbeforeudig



The quality and accuracy of any print will depend on your printer, your computer and its print settings. Measurements scaled from this plan may not match measurements between the same points on the ground.

Dig Sites Area:  Line: 

This plan must be used with the attached 'Symbols' document.

Date Requested: 18/12/2018  
Job Reference: 14447874  
Site Location: 523534 137507  
Requested by:  
Mr Gareth Adam  
Your Scheme/Reference: 14 of 14

Scale: 1:500 (When plotted at A3)

1. The position of the apparatus shown on this drawing is believed to be correct but the original landmarks may have been altered since the apparatus was installed.  
2. The exact position of the apparatus should be verified - use approved cable avoidance tools prior to excavation using suitable hand tools.  
3. It is essential that trial holes are carefully made avoiding the use of mechanical tools or picks until the exact location of all the cables have been determined.  
4. It must be assumed that there is a service cable into each property, lamp column and street sign, etc.  
5. All cables must be treated as being live unless proved otherwise by UK Power Networks.  
6. The information provided must be given to all people working near UK Power Networks plant and equipment. Do not use plans more than 3 months after the issue date for excavation purposes.  
7. Please be aware that electric cables/lines belonging to other owners of licensed electricity distribution systems may be present and it is your responsibility to identify their location.

1. UK Power Networks does not warrant that the information provided to you is correct. You rely upon it at your own risk.  
2. UK Power Networks does not exclude or limit its liability if it causes the death of any persons or causes personal injury to a person.  
3. Subject to paragraph 2 UK Power Networks has no liability to you in contract, in tort (including negligence), for breach of statutory duty or otherwise for any loss, damage, cost, claims, demands, or expenses that you or any third party may suffer or incur as a result of using the information provided whether for physical damage to property or for any economic loss (including without limitation loss of profit, loss of opportunity, loss of savings, loss of goodwill, loss of business, loss of use) or any special or consequential loss or damage whatsoever.  
4. This plan has been provided to you on the basis of the terms of use set out in the covering letter that accompanies this plan. If you do not accept and/or do not understand the terms of use set out in the covering letter you must not use the plan and must return it to the sender of the letter.  
5. You are responsible for the security of the information provided to you. It must not be given, sold or made available upon payment of a fee to a third party.



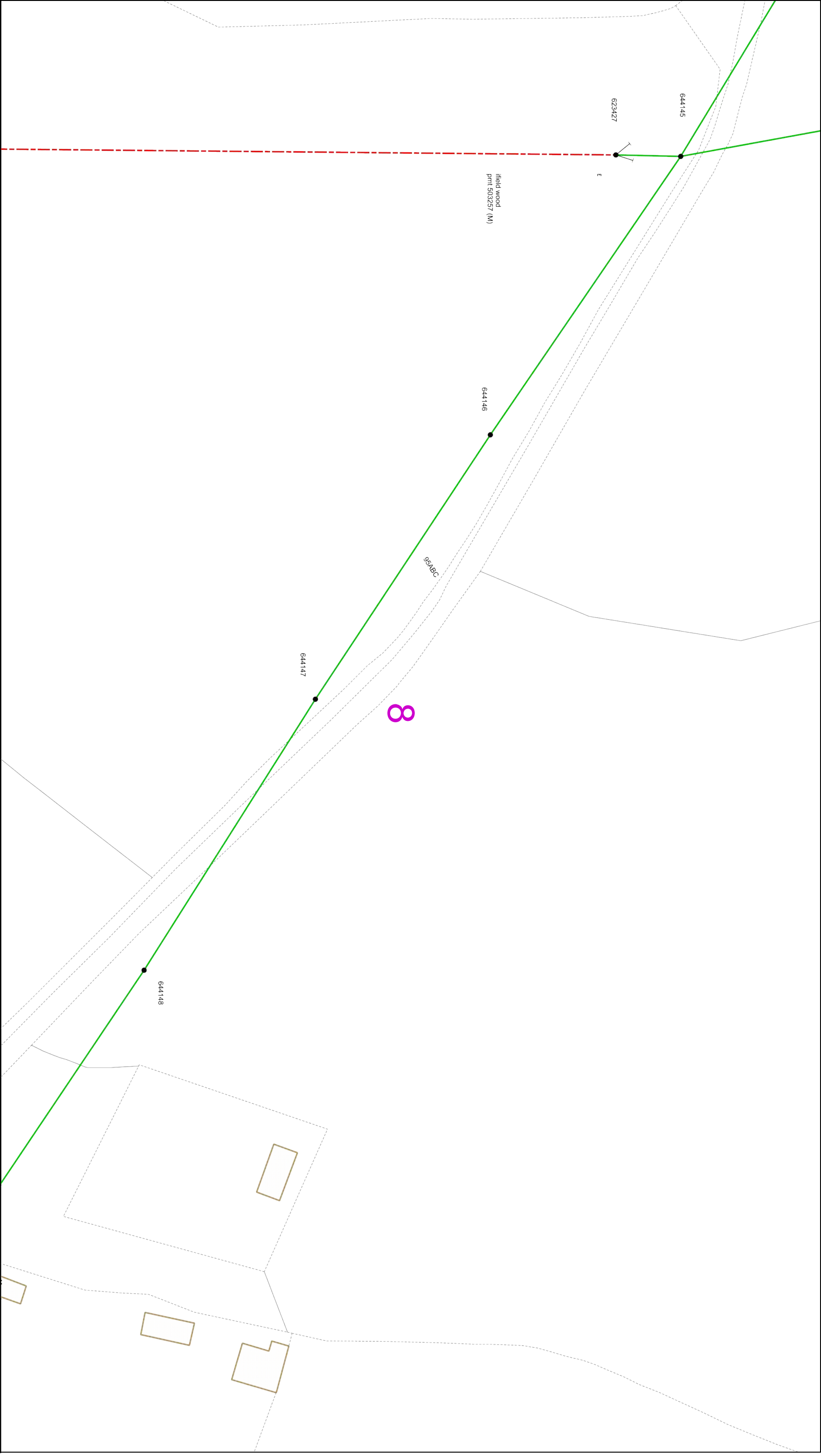
IF IN DOUBT - ASK!  
PHONE 0800 056 5866  
EMERGENCY - If you damage a cable or line  
Phone 0800 783 8838  
(24hrs) URGENTLY



ALWAYS LOOK UP  
BEFORE  
YOU START WORK  
Refer to HSE  
Guidance note G56

Maps produced at 1:2500 scale are Geo Schematics which show LV mains cables and must refer to the 1:500 records to determine the location of all known underground plant and equipment.





Dig Sites

Area:



Line:

The quality and accuracy of any print will depend on your printer, your computer and its print settings. Measurements scaled from this plan may not match measurements between the same points on the ground.

This plan must be used with the attached 'Symbols' document.

Date Requested: 18/12/2018  
Job Reference: 14447874  
Site Location: 523534 137507  
Requested by:  
Mr Gareth Adam  
Your Scheme/Reference: 14 of 14

Scale: 1:500 (When plotted at A3)

1. The position of the apparatus shown on this drawing is believed to be correct but the original landmarks may have been altered since the apparatus was installed.
  2. The exact position of the apparatus should be verified - use approved cable avoidance tools prior to excavation using suitable hand tools.
  3. It is essential that trial holes are carefully made avoiding the use of mechanical tools or picks until the exact location of all the cables have been determined.
  4. It must be assumed that there is a service cable into each property, lamp column and street sign, etc.
  5. All cables must be treated as being live unless proved otherwise by UK Power Networks.
  6. The information provided must be given to all people working near UK Power Networks plant and equipment. Do not use plans more than 3 months after the issue date for excavation purposes.
  7. Please be aware that electric cables/lines belonging to other owners of licensed electricity distribution systems may be present and it is your responsibility to identify their location.
1. UK Power Networks does not warrant that the information provided to you is correct. You rely upon it at your own risk.
  2. UK Power Networks does not exclude or limit its liability if it causes the death of any persons or causes personal injury to a person.
  3. Subject to paragraph 2 UK Power Networks has no liability to you in contract, in tort (including negligence), for breach of statutory duty or otherwise for any loss, damage, cost, claims, demands, or expenses that you or any third party may suffer or incur as a result of using the information provided whether for physical damage to property or for any economic loss (including without limitation loss of profit, loss of opportunity, loss of savings, loss of goodwill, loss of business, loss of use) or any special or consequential loss or damage whatsoever.
  4. This plan has been provided to you on the basis of the terms of use set out in the covering letter that accompanies this plan. If you do not accept and/or do not understand the terms of use set out in the covering letter you must not use the plan and must return it to the sender of the letter.
  5. You are responsible for the security of the information provided to you. It must not be given, sold or made available upon payment of a fee to a third party.



IF IN DOUBT - ASK!  
PHONE 0800 056 5866  
EMERGENCY - If you damage a cable or line  
Phone 0800 783 8838  
(24hrs) URGENTLY



ALWAYS LOOK UP  
BEFORE  
YOU START WORK  
Refer to HSE  
Guidance note G56

Maps produced at 1:2500 scale are Geo Schematics which show LV mains cables and refer to the 1:500 records to determine the location of all known underground plant and equipment.



## Dig Sites

Area:

Line: - - - -

The quality and accuracy of any print will depend on your printer, your computer and its print settings. Measurements scaled from this plan may not match measurements between the same points on the ground.

This plan must be used with the attached 'Symbols' document.

3. It is essential that that notes are clearly made avoiding the use of mechanical tools or picks until the exact location of all the cables has been determined.

4. It must be assumed that there is a service cable into each property, lamp column and street sign, etc.

5. All cables must be treated as being live unless proved otherwise by UK Power Networks.

6. The information provided must be given to all people working near UK Power Networks plant and equipment. Do not use plans more than 3 months after the issue date for excavation purposes.

7. Please be aware that electric cables/lines belonging to other owners of licensed electricity distribution systems may be present and it is your responsibility to identify their location.

1. The position of the apparatus shown on this drawing is believed to be correct but the original landmarks may have been altered since the apparatus was installed.
2. The exact position of the apparatus should be verified – use approved cable avoidance tools prior to excavation using suitable hand tools.
3. It is essential that trial holes are carefully made avoiding the use of mechanical tools or picks until the exact location of all the cables have been determined.
4. It must be assumed that there is a service cable into each property, lamp column and street sign, etc.
5. All cables must be treated as being live unless proved otherwise by UK Power Networks.
6. The information provided must be given to all people working near UK Power Networks plant and equipment. Do not use plans more than 3 months after the issue date for excavation purposes.
7. Please be aware that electric cables/lines belonging to other owners of licensed electricity distribution systems may be present and it is your responsibility to identify their location.

1. UK Power Networks does not warrant that the information provided to you is correct. You rely upon it at your own risk.
2. UK Power Networks does not exclude or limit its liability if it causes the death of any persons or causes personal injury to a person.
3. Subject to paragraph 2 UK Power Networks has no liability to you in contract, in tort (including negligence), for breach of statutory duty or otherwise for any loss, damage, cost, claims, demands, or expenses that you or any third party may suffer or incur as a result of using the information provided whether for physical damage to property or for any economic loss (including without limitation loss of profit, loss of opportunity, loss of savings, loss of goodwill, loss of business, loss of use) or any special or consequential loss or damage whatsoever.
4. This plan has been provided to you on the basis of the terms of use set out in the covering letter that accompanies this plan. If you do not accept and/or do not understand the terms of use set out in the covering letter you must not use the plan and must return it to the sender of the letter.
5. You are responsible for the security of the information provided to you. It must not be given, sold or made available upon payment of a fee to a third party.



**IF IN DOUBT - ASK!**  
**PHONE 0800 056 5866**  
**EMERGENCY - If you**  
**damage a cable or line**  
**Phone 0800 783 8838**  
**(24hrs) URGENTLY**

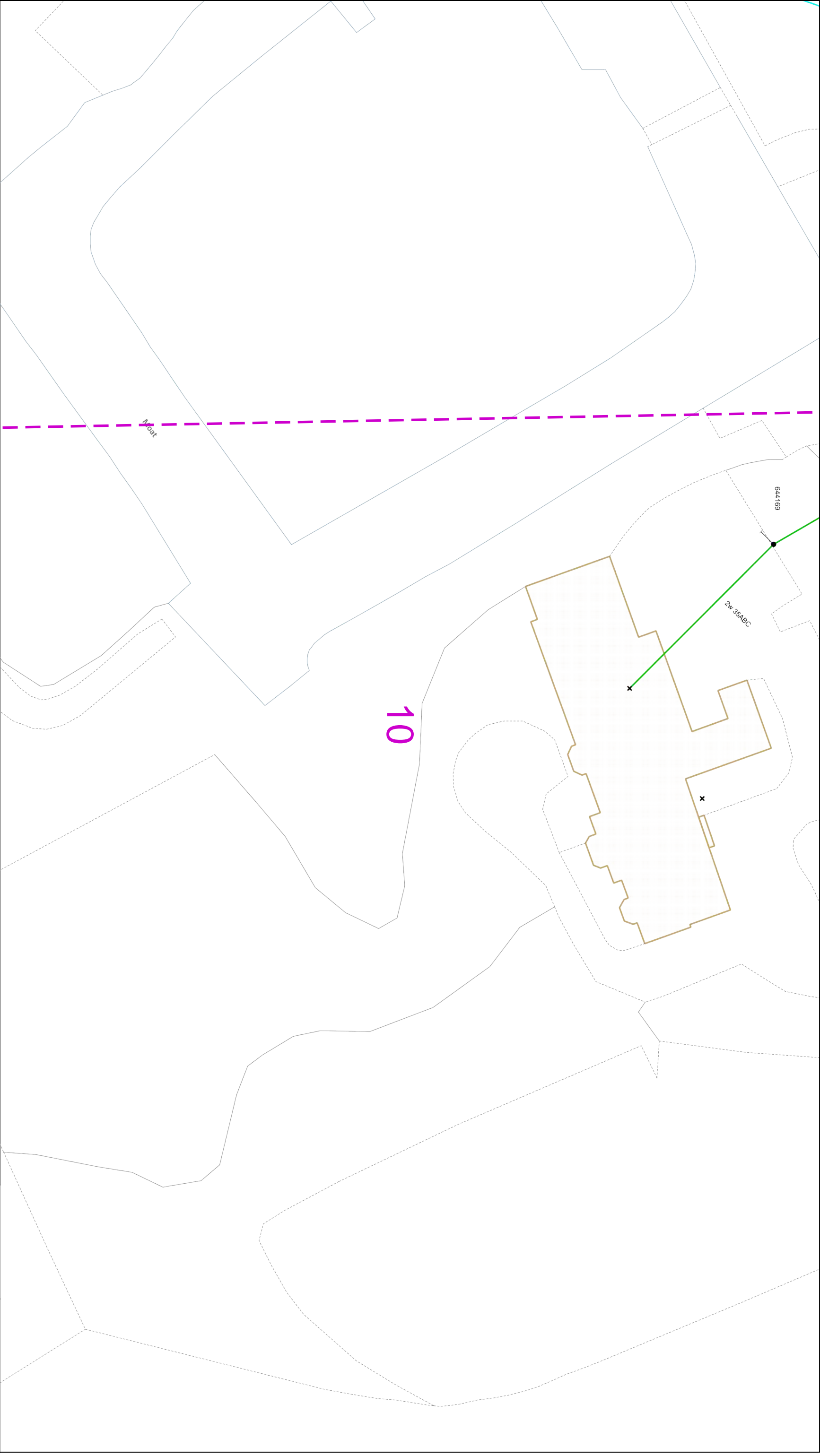


**ALWAYS LOOK UP  
BEFORE  
YOU START WORK**  
Refer to HSE  
Guidance note G56

Maps produced at 1:2500 scale are Geo-Schematics which show LV mains cables and overhead lines (in some cases all voltages). Prior to carrying out excavations you must refer to the 1:500 records to determine the location of all known underground plant and equipment.

Reproduced by permission of Ordnance Survey on behalf of HMSO. © Crown copyright and database rights 2018. All rights reserved. Ordnance Survey Licence numbers 100019626, 100019826 and 100019450. Data has been added to the Ordnance Survey base map; all proprietary rights in such additional data are and shall remain the exclusive property of © London Power Networks plc or Eastern Power Networks plc each being a distribution licensee under section 6(1)(c) of the Electricity Act 1989 for the relevant distribution services area as that term is defined in such licensee's distribution licence. All rights in such data reserved.

Plans generated by DigSAFE Pro™ software provided by LinesearchbeforeUdig



Dig Sites

Area:



Line:



The quality and accuracy of any print will depend on your printer, your computer and its print settings. Measurements scaled from this plan may not match measurements between the same points on the ground.

This plan must be used with the attached 'Symbols' document.

Date Requested: 18/12/2018  
Job Reference: 14447874  
Site Location: 523534 137507  
Requested by:  
Mr Gareth Adam  
Your Scheme/Reference: 14 of 14

Scale: 1:500 (When plotted at A3)

1. The position of the apparatus shown on this drawing is believed to be correct but the original landmarks may have been altered since the apparatus was installed.
2. The exact position of the apparatus should be verified - use approved cable avoidance tools prior to excavation using suitable hand tools.
3. It is essential that trial holes are carefully made avoiding the use of mechanical tools or picks until the exact location of all the cables have been determined.
4. It must be assumed that there is a service cable into each property, lamp column and street sign, etc.
5. All cables must be treated as being live unless proved otherwise by UK Power Networks.
6. The information provided must be given to all people working near UK Power Networks plant and equipment. Do not use plans more than 3 months after the issue date for excavation purposes.
7. Please be aware that electric cables/lines belonging to other owners of licensed electricity distribution systems may be present and it is your responsibility to identify their location.

1. UK Power Networks does not warrant that the information provided to you is correct. You rely upon it at your own risk.
2. UK Power Networks does not exclude or limit its liability if it causes the death of any persons or causes personal injury to a person.
3. Subject to paragraph 2 UK Power Networks has no liability to you in contract, in tort (including negligence), for breach of statutory duty or otherwise for any loss, damage, cost, claims, demands, or expenses that you or any third party may suffer or incur as a result of using the information provided whether for physical damage to property or for any economic loss (including without limitation loss of profit, loss of opportunity, loss of savings, loss of goodwill, loss of business, loss of use) or any special or consequential loss or damage whatsoever.
4. This plan has been provided to you on the basis of the terms of use set out in the covering letter that accompanies this plan. If you do not accept and/or do not understand the terms of use set out in the covering letter you must not use the plan and must return it to the sender of the letter.
5. You are responsible for the security of the information provided to you. It must not be given, sold or made available upon payment of a fee to a third party.



IF IN DOUBT - ASK!  
PHONE 0800 056 5866  
EMERGENCY - If you damage a cable or line  
Phone 0800 783 8838  
(24hrs) URGENTLY



ALWAYS LOOK UP  
BEFORE  
YOU START WORK  
Refer to HSE  
Guidance note G56

Maps produced at 1:2500 scale are Geo Schematics which show LV mains cables and all other cables shown on the map. If you are unsure of the location of all known underground plant and equipment.



