

Legend








-  Development boundary
- UKHab Baseline**
-  Modified grassland
-  Developed land; sealed surface
-  Developed land; sealed surface (Buildings)
-  Artificial unvegetated, unsealed surface
-  Non-native and ornamental hedgerow
-  Individual rural tree

Figure Title:

BNG Baseline Habitat Plan

Client/ Project Reference:

Matthew Holt  
C-NFA-001

Figure number:

1

Revision:

1

Scale at A4:

1:1150

Cartographer:

AM

Date drawn:

22/12/25

Approver:

HB

