

















- | | |
|---------------------------------------------------------------------------------------|------------------------------------------------------------------------------------------------------------------------------------------------------------------------------------------|
|  | Hybrid Application Area |
|  | Area Applied for in Detail |
|  | Areas included within the detailed application but where RMA's will be submitted in the future. An overview of how the items of overlap are physically compatible is provided in the DAS |
|  | Principal Building Zone |
|  | Existing Public Right of Way in surrounding context |
| FOR INFORMATION | |
|  | Crawley Western Multi Modal Corridor |
|  | Primary Road in detailed application |
|  | Relevant connections within detailed application area outlined for context |
| FOR APPROVAL | |
|  | Access point - pedestrian and cycle only |
|  | Access point - pedestrian only |
|  | Land safeguarded towards Crawley Western Multi Modal Corridor Extension |
|  | Access road |
|  | Primary pedestrian / cycle route |
|  | Secondary pedestrian / cycle route |
|  | Existing Public Right of Way within Site (enhanced and upgraded) |

REV	DESCRIPTION	DRAWN	CHECKED	DATE
-	-	-	-	-
Safety, Health and Environment Information In addition to the hazards / risks normally associated with the types of work detailed on this drawing, note the following risks and information:				
CONSTRUCTION				
DEMANTING / DISMANTLING				
DECOMMISSION / REMOVAL				

For information relating to Use, Cleaning and Maintenance see the Health and Safety File. It is assumed that all works will be carried out by a competent contracted workforce, where appropriate, to an approved method statement.

<p>Clients</p>  <p>Homes England</p> <p>Homes England The Quadrant London SW1W 0LL t +44 (0) 300 1234 500</p>	<p>Prior + Partners</p> <p>Prior + Partners One Canada Square London ECH1 1JL t +44 (0)203 3865 0052</p>	<p>MASTERPLAN CONSULTANT</p>
--------------------------------------------------------------------------------------------------------------------------------------------------------------------------------------------------------------------------------	---------------------------------------------------------------------------------------------------------------------------------	-------------------------------------

PARAMETER PLAN 2 MOVEMENT AND ACCESS

Land West of Ifield

DRAWN	CHECKED	APPROVED
AA	TC	SM
DATE	SCALE	SIZE
22/05/2025	1:5000	A1

For Approval	S1
DRAWING NUMBER	REV
WOI-HPA-PLAN-PP02-01	P02