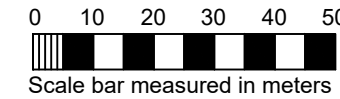




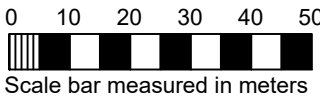
Ordnance Survey (c) Crown Copyright 2024. All rights reserved. Licence number 100022432

Site Location Plan - As Existing (1:1250)



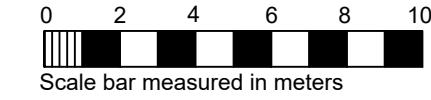
Ordnance Survey (c) Crown Copyright 2024. All rights reserved. Licence number 100022432

Site Location Plan - As Proposed (1:1250)

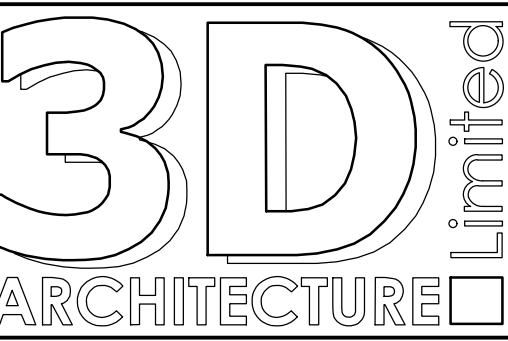


Copyright: All rights have been asserted under the Design, Patents, & Copyright Act 1988. This drawing shall not be reproduced without the prior approval of 3-D Architecture Ltd

Contractor to CHECK all dimensions & report any discrepancies. All works and materials used are to fully comply with ALL standards as required by the relevant Trade Associations, British Standards, Codes of Practice, Manufacturers Specifications (BBA Certification, etc). All works to be carried out fully in accordance with any Engineer's Calculations, Details, & Instructions, as and where applicable.



PLANNING



3-D Architecture Limited  
15 Horsted Square, Bellbrook Industrial Estate,  
Uckfield, East Sussex, TN22 1QG  
Tel: 01825 764455 Fax: 01825 764455  
Email: info@3d-architecture.co.uk

CLIENT

Lee Goossens

PROJECT

Stonehouse Farm  
Handcross Road, Plummer Plain,  
Horsham, West Sussex  
RH13 6NZ

DRAWING TITLE

Site Location Plans  
As Existing & As Proposed

SCALE	DATE	DRAWN BY
1:1250	October 2024	ANH
DRAWING NO.	REVISION	
2024/PL8	B	