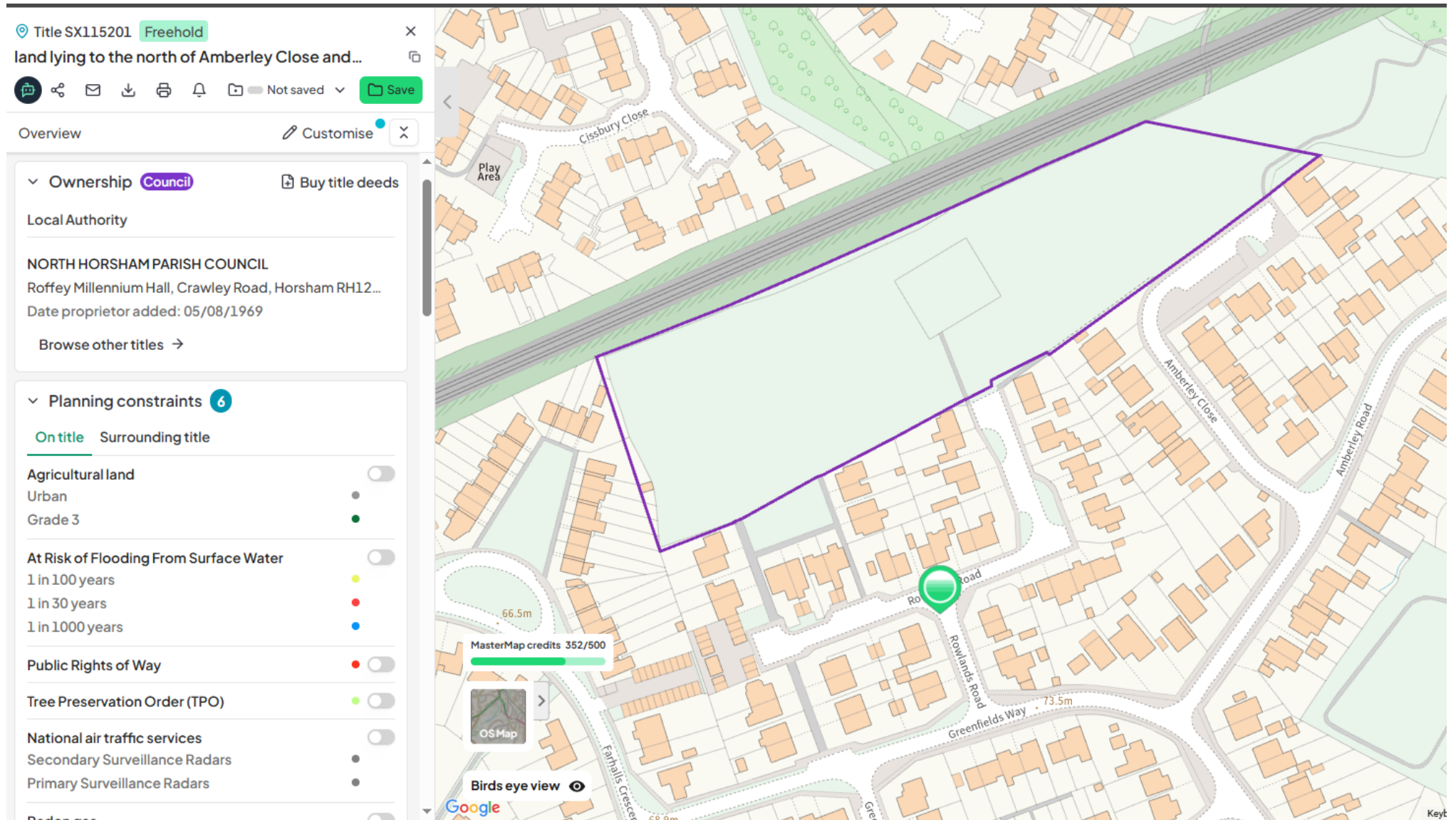


## Appendix A – Ownership Areas

### Extent of Land owned by North Horsham Parish Council (Excludes the application site)



### **Extent of Land owned by Upper Homes Ltd (Including the Application site)**

Title SX83824

Freehold

Land at Greenfields Farm, Horsham, RH12 4LN

Not saved

Save

Overview

Customise

Overlaps 1 titles: WSX443993

Ownership

Company

Buy title deeds

Limited Company or Public Limited Company


UPPER HOMES LTD (14134256)

First Floor Winston House, 349 Regents Park Road, ...

Incorporated on: 26/05/2022

Date proprietor added: 08/07/2022

Ultimate parent: IMPERIAL RE HOLDING ... Show 2 more

Ownership tree  Company details →

Planning constraints

6

On title

Surrounding title

Agricultural land

Grade 3

Urban

At Risk of Flooding From Surface Water

1 in 100 years

1 in 1000 years


Public Rights of Way

Tree Preservation Order (TPO)


National air traffic services

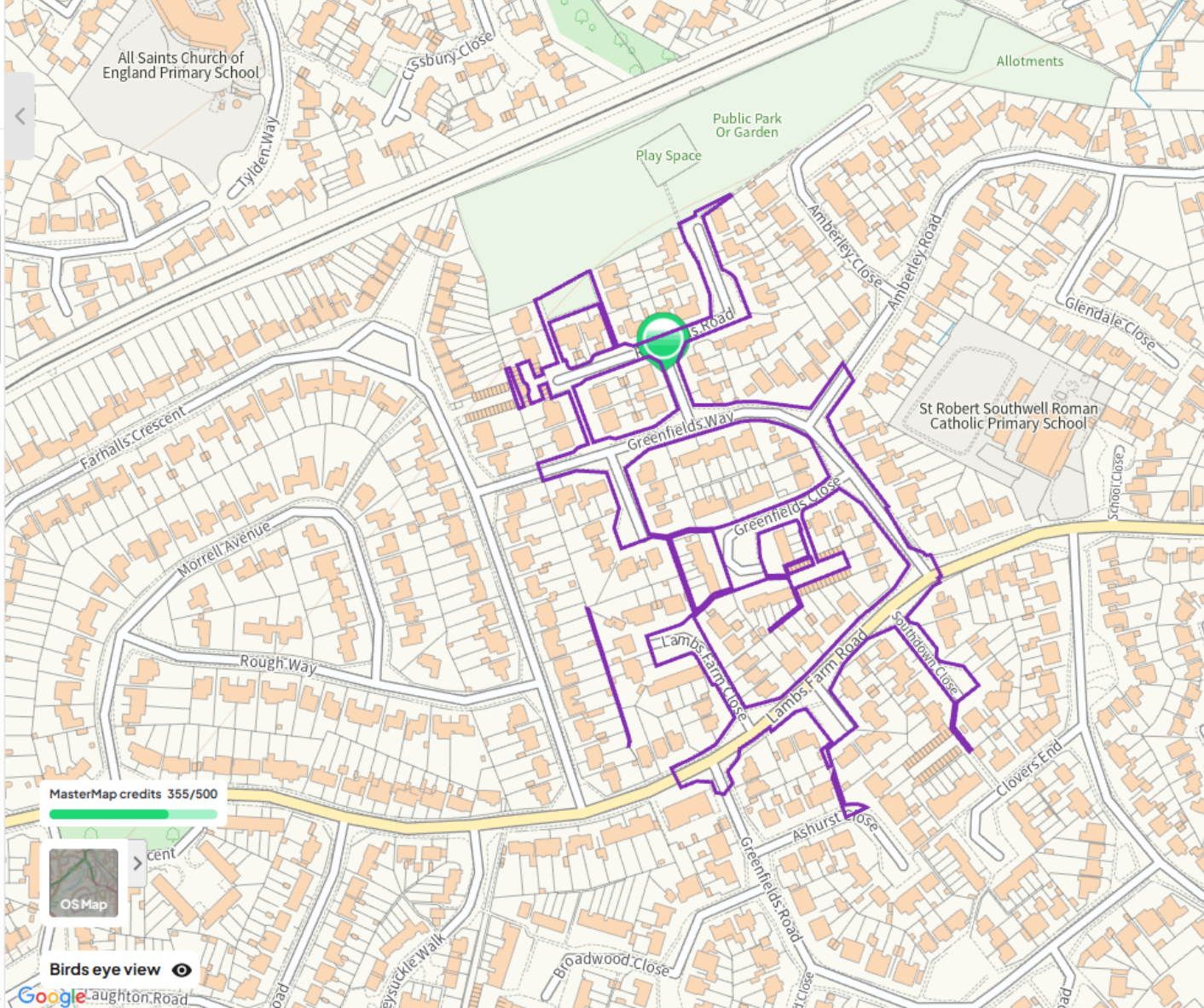
Secondary Surveillance Radars

MasterMap credits 355/500



Birds eye view

 laughton Road





**Extent of Land Owned by the Applicant and subject of this application (New Title number created following purchase in November 2023)**

Title WSX443993 Freehold

Land to the north of Rowlands Road, Horsham,...

Not saved

Save

Overview

Customise

Ownership Private

Buy title deeds

Private

To get names and addresses of owners, purchase title deeds.

Buy title deeds

Planning constraints 3

On title

Surrounding title

Agricultural land

Urban

National air traffic services

Primary Surveillance Radars

Secondary Surveillance Radars

Radon gas

< 1% Radon gas

Use class 0

Title metrics

Area

0.13 acres

Build percentage

0.0%

Developed area

0 sqft

66.5m

MasterMap credits 355/500

OSMap

Birds eye view

Google

El Sub Sta

Rowlands Road

Rowlands Road

111

123

135

13

16

17

21

26

30

43

5

9

24

8

92

149