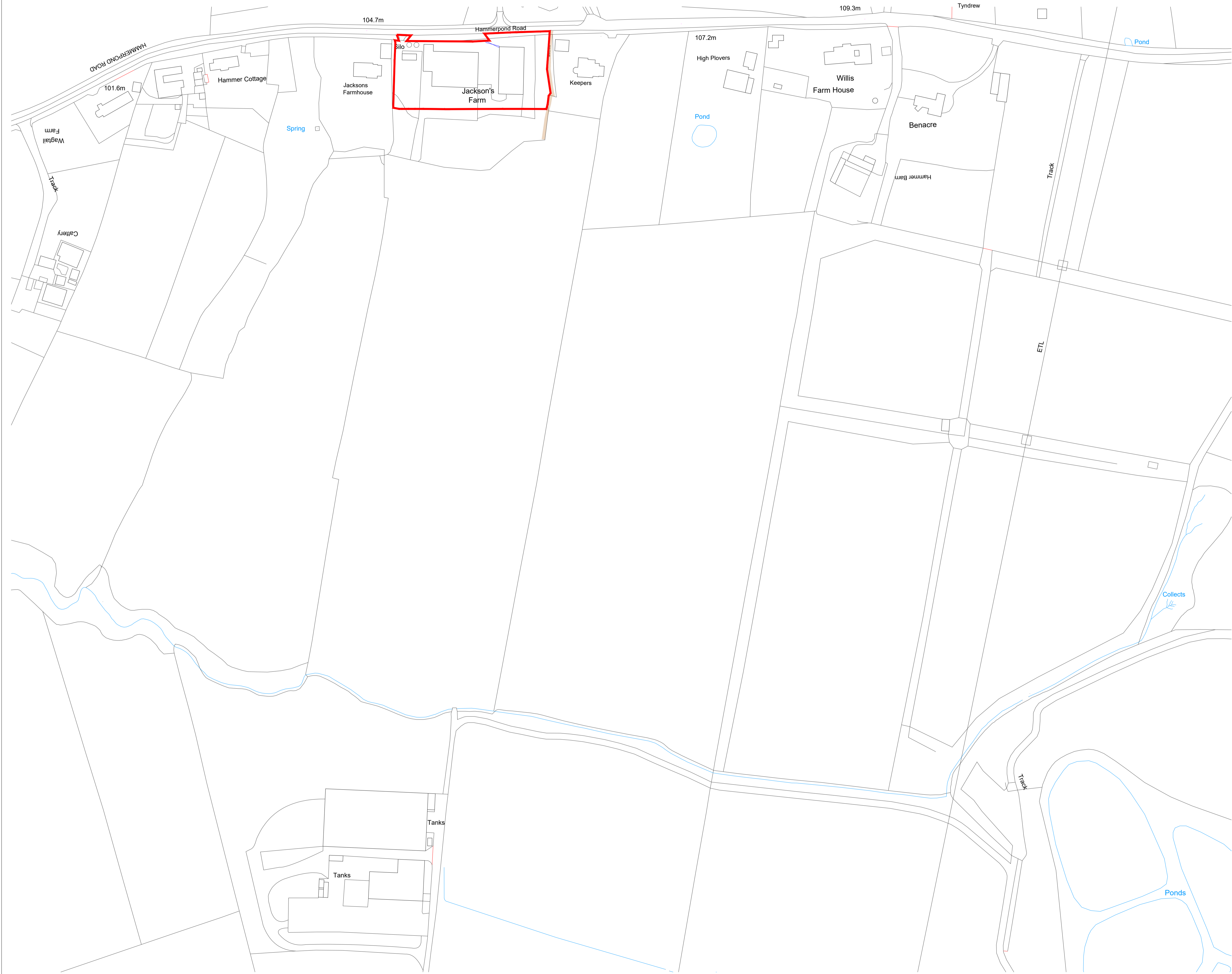
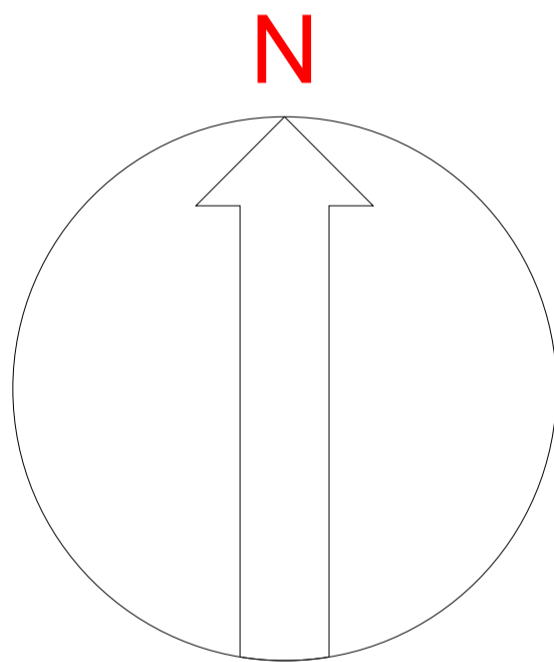


Existing Site Location Plan 1:1250



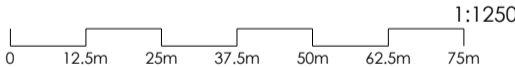
**LLOYD  
HARDEN**

Design • Planning • Architecture



REV BY DATE DETAILS

SCALE @ A1 -1:1250



CLIENT

Lee Goossens  
Hammerpond Lane, Horsham, RH13 6PE

PROJECT

Jackson's Farm - Demolition of Barns - 3 new  
Build Houses

DRAWN BY

LKH

CHECKED BY

LKH

PLANNING

DRAWING TITLE

Exisiting Site Location Plan

DATE

05.01.24

DRAWING NUMBER

259101-101

REVISION

--

+44 (0)116 482 9284

www.lloydharden.co.uk

DO NOT CONSTRUCT FROM THIS DRAWING. Responsibility is Not Accepted For Errors Made By Others In Scaling From This Drawing. All Construction Information Must Be Taken From Figured Dimensions Only. All Dimensions And Levels Must Be Checked On Site And Any Discrepancies Between Drawings Must Be Reported To Lloyd Harden Design Ltd. THESE DRAWINGS ARE FOR PLANNING USE ONLY.