



Horsham District Council
Parkside
Chart Way
Horsham
West Sussex
RH12 1RL

Your ref
DC/25/1327

Our ref
DSA000047509

Date
22nd September 2025

Contact
Tel 0330 303 0119

Dear Sir/Madam,

Proposal: Erection of 74 dwellings with associated access, parking and landscaping.

Site: Land East of Mousdell Close, Rectory Lane, Ashington, RH20 3GS.

Thank you for your correspondence, please see our comments below regarding the above application.

Tree planting

We have restrictions on the proposed tree planting adjacent to Southern Water sewers, rising mains or water mains. Reference should be made to Southern Water's publication "A Guide to Tree Planting near water Mains and Sewers"

(https://www.southernwater.co.uk/media/pddob0vn/ds-tree-planting-guide-1_nwm.pdf) and the Sewerage Sector Guidance (<https://www.water.org.uk/sewerage-sector-guidance-approved-documents/>) with regards to any landscaping proposals and our restrictions and maintenance of tree planting adjacent to sewers, rising mains and water mains.

Condition

In order to protect public apparatus, Southern Water requests that if consent is granted, the following pre commencement condition is attached to the planning permission; The developer must advise the local authority (in consultation with Southern Water) of the landscaping proposals in proximity of public apparatus in order to protect it in accordance with Southern Water's guidance, prior to the commencement of the development.

Connection to public sewer - capacity available desktop study over 50

Southern Water has undertaken a capacity check, and our investigations indicate that Southern Water can facilitate foul sewerage water run off disposal to service the proposed development. Southern Water requires a formal application for a connection to the public sewer to be made by the applicant or developer.

To make an application visit Southern Water's Get Connected service:

<https://developerservices.southernwater.co.uk> and please read our New Connections Charging Arrangements documents which are available on our website via the following link:

<https://www.southernwater.co.uk/developing-building/connection-charging-arrangements>

We request that should this planning application receive planning approval, the following informative is attached to the consent: Construction of the development shall not commence until details of the proposed means of foul sewerage and surface water disposal have been submitted to and approved in writing by the Local Planning Authority in consultation with Southern Water.

Proposed SUDS features

If it is the intention of the developer for Southern Water to adopt the proposed SuDS, the system shall be designed and constructed in line with the Design and Construction Guidance www.water.org.uk/sewerage-sector-guidance-approved-documents/.

No Soakaways should be connected to the public surface water sewer.

The supporting documents make reference to drainage using Sustainable Drainage Systems (SuDS). Where SuDS form part of a continuous sewer system, and are not an isolated end of pipe SuDS component, adoption of SuDS will be considered if requested by the developer if they comply with: Design and Construction Guidance (Appendix C), CIRIA guidance and Southern Water SuDS Guidance available here:

<https://www.water.org.uk/sewerage-sector-guidance-approved-documents/>

<https://www.ciria.org/ItemDetail?iProductCode=C753F&Category=FREEPUBS>


<https://www.southernwater.co.uk/media/l4ndl3db/suds-final-080824.pdf>

Where SuDS rely upon facilities which are not adoptable by sewerage undertakers the applicant will need to ensure that arrangements exist for the long-term maintenance of the SuDS facilities. It is critical that the effectiveness of these systems is maintained in perpetuity. Good management will avoid flooding from the proposed surface water system, which may result in the inundation of the foul sewerage system.

Thus, where a SuDS scheme is to be implemented, the drainage details submitted to the Local Planning Authority should:

- Specify the responsibilities of each party for the implementation of the SuDS scheme.
- Specify a timetable for implementation.
- Provide a management and maintenance plan for the lifetime of the development.

This should include the arrangements for adoption by any public authority or statutory undertaker and any other arrangements to secure the operation of the scheme throughout its lifetime.



This initial assessment does not prejudice any future assessment or commit to any adoption agreements under Section 104 of the Water Industry Act 1991.

Proposed soakaways

The Council's Building Control officers or technical staff should be asked to comment on the adequacy of soakaways to dispose of surface water from the proposed development. No new soakaways should be located within 5 metres of a public or adoptable gravity sewer, rising main or water main.

No Soakaways should be connected to the public surface water sewer.

Surface water discharge proposed to existing watercourse

The Council's technical staff and the relevant authority for land drainage consent should comment on the adequacy of the proposals to discharge surface water to the local watercourse.

Hierarchy of Building Regulations H3 for disposal of surface water - not yet provided documentation proving compliance

If the applicant has not already provided documentation demonstrating compliance with the surface water hierarchy reflected in part H3 of the Building Regulations, as shown below, we will require this to be provided where surface water is being considered for discharge to our network. Whilst reuse does not strictly form part of this hierarchy, Southern Water would encourage the consideration of reuse for new developments.

- Reuse
- Infiltration
- Watercourse
- Storm Sewer
- Combined Sewer


Guidance on Building Regulations is here: <https://www.gov.uk/government/publications/drainage-and-waste-disposal-approved-document-h>

We would like to engage with you on the design for disposal of surface water for this development at the earliest opportunity and we recommend that civil engineers and landscape architects work together and with Southern Water. In many cases this may negate or reduce the need for network reinforcement and allow earlier completion of the development.

Where a surface water connection to the foul or combined sewer is being considered, this should be agreed by the Lead Local Flood Authority, in consultation with Southern Water.

Condition

We request that should this application receive planning approval, the following condition is attached to the consent: Construction of the development shall not commence until details of the proposed means of surface water run off disposal in accordance with Part H3 of Building Regulations hierarchy as well as acceptable discharge points, rates and volumes have been agreed by the Lead Local Flood Authority, in consultation with Southern Water.



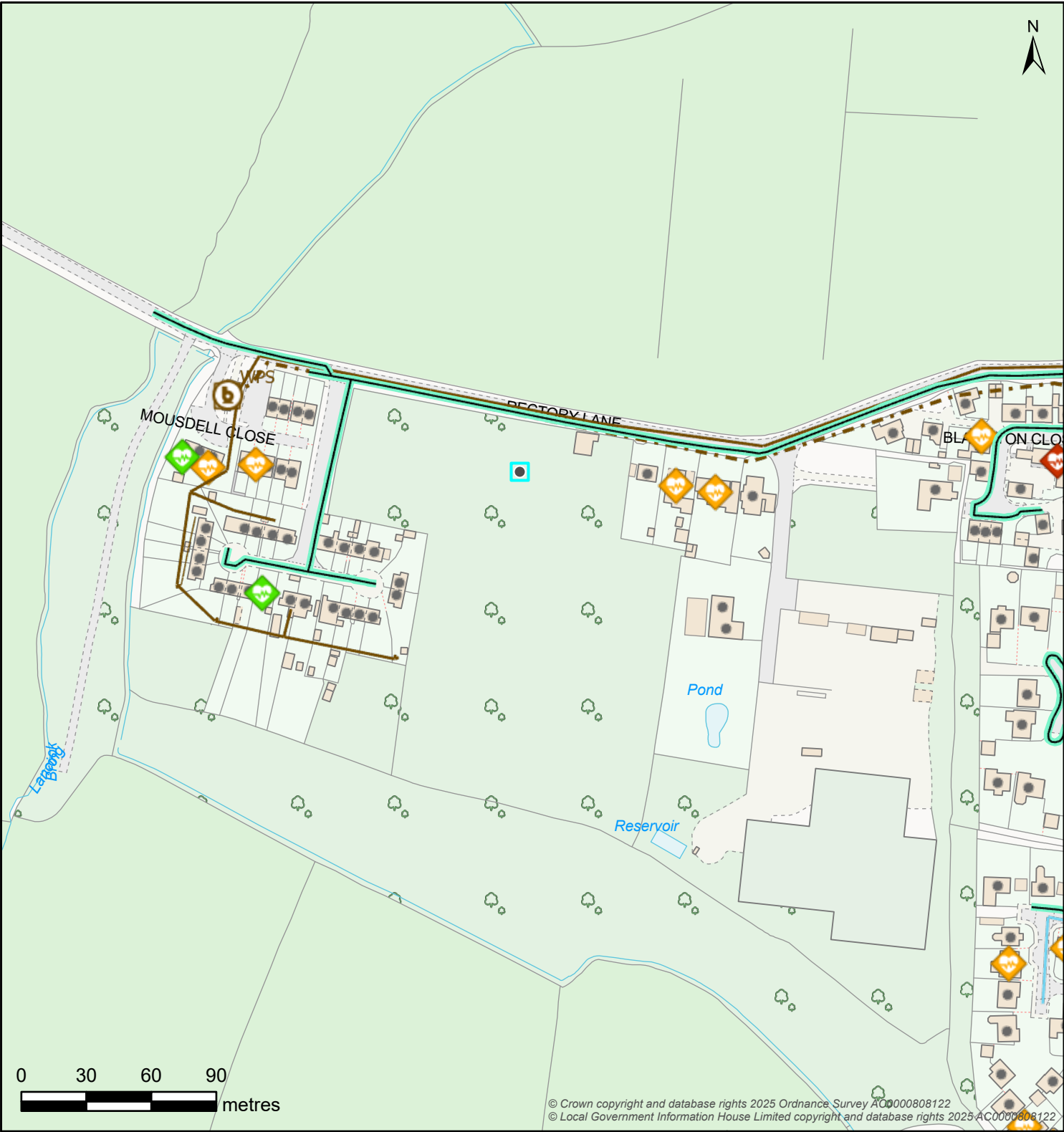
For further advice, please contact Southern Water, Southern House, Yeoman Road, Worthing, West Sussex, BN13 3NX (Tel: 0330 303 0119)

Website: southernwater.co.uk or by email at:
SouthernWaterPlanning@southernwater.co.uk

Yours faithfully,

Future Growth Planning Team

southernwater.co.uk/developing-building/planning-your-development



Map Title: SW Print

Printed By: Anne.McFarlane2
Date Printed: 19/09/2025
Map Scale: 2500

The information provided is believed to be correct but is provided on an 'as is' basis and without any warranty or condition express or implied, statutory or otherwise as to its quality or fitness for purpose. Actual positions of assets should always be determined on site.



Controllable Valve			Flow Control			Inlet-Outfall	
Damboards	Penstock	Valve	Anti Flood Device	Pumped Anti Flood Device	Reflux Valve	Inlet	Outfall
Manhole							
BIF Bifurcation	Cascade	CP Catchpit	Head Of Public Sewer	IC Interceptor Chamber	Manhole	S Soakaway	WO Washout
Outfall Headworks		Overflow Chamber		Pipe Bridge		Pumping Station	
Outfall Headworks	CSO Combined Sewer Overflow	EMO Emergency Overflow	Pipe Bridge	Micro Pumping Station	Pumping Station		
Sewer Level Monitor		Storage		Treatment Works		Weir	
Sewer Level Monitor	Storm Tank	Tidal Storage Tank	Treatment Works	Weir	Wastewater Site		
Wastewater Pipe				Wastewater Use		Developer Services	
Culverted Water Course	Syphon	Tank Sewer	Trunk Sewer	Foul	Combined	Build Over Agreement	Section 104
Drain	Vacuum Main	Decommissioned Pipe	Sludge	Treated Effluent	Surface Water	Catchment	Sub-Catchment
Outfall						Wastewater Area	
Overflow							
Rising Main							
Sewer							