



Horsham District Council
Parkside
Chart Way
Horsham
West Sussex
RH12 1RL

Your ref
DC/24/1676

Our ref
DSA000040747

Date
06/02/2025

Contact
Tel 0330 303 0119

Dear Sir/Madam,

Proposal: Reserved Matters application pursuant to Outline Planning Consent DC/21/2321, as varied by application DC/24/1204. The Reserved Matters comprise details of 160 no dwellings, associated internal access roads, parking and landscaping for areas east of the right of way. Details of appearance, landscaping, layout and scale to be considered.
Site: New Place Nurseries London Road Pulborough West Sussex.

Thank you for your letter.

Your consultation request needs to be progressed by our modelling team due to the development accommodating over 50 Dwellings. We will send you our full response within 21 calendar days.

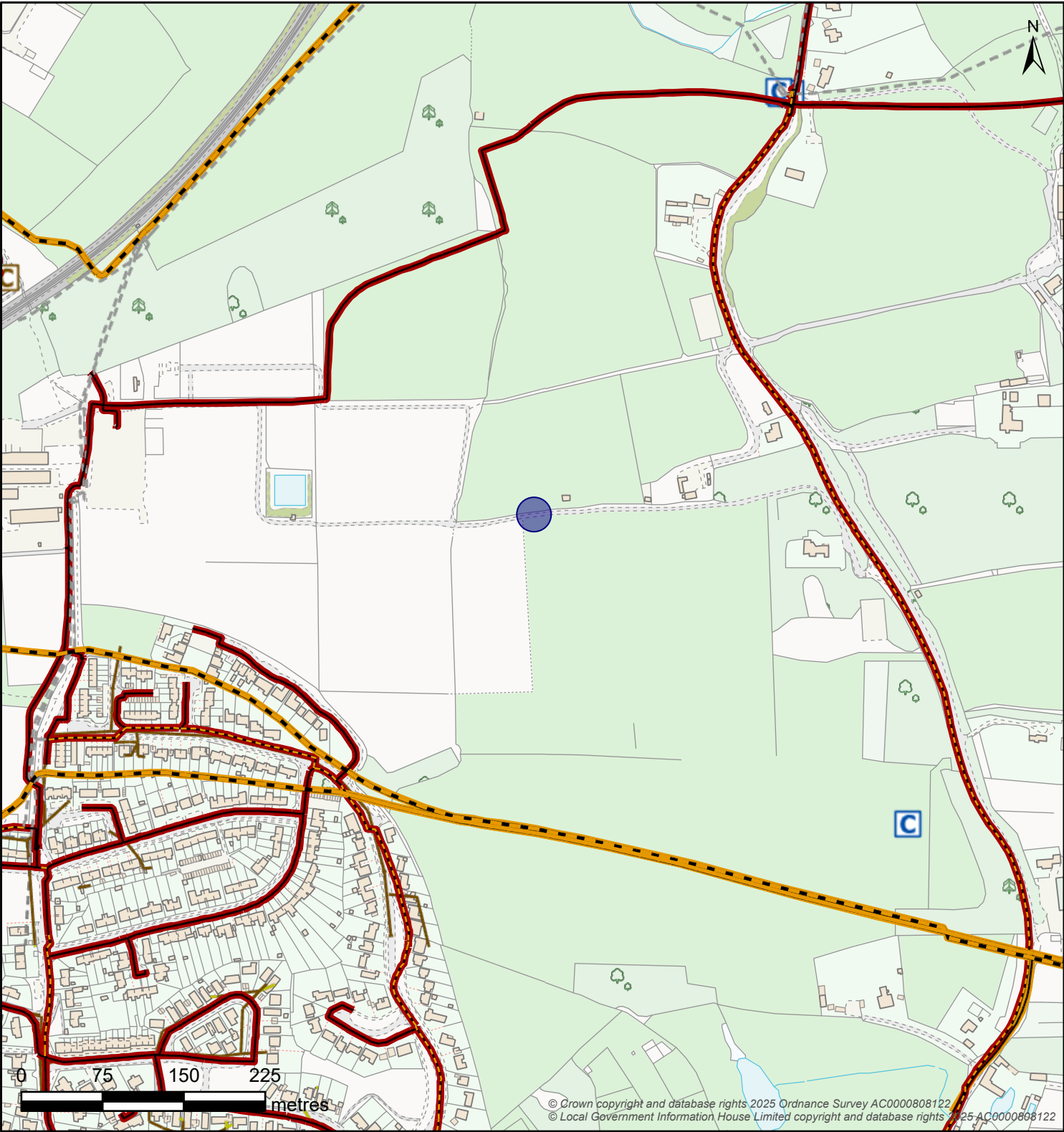
EXPECTED RESPONSE DATE: 27th of February 2025.

For further advice, please contact Southern Water, Southern House, Yeoman Road, Worthing, West Sussex, BN13 3NX (Tel: 0330 303 0119).

Website: southernwater.co.uk or by email at: SouthernWaterPlanning@southernwater.co.uk

Yours faithfully,

Future Growth Planning Team
Developer Services
southernwater.co.uk/developing-building/planning-your-development






































© Crown copyright and database rights 2025 Ordnance Survey AC0000808122
© Local Government Information House Limited copyright and database rights 2025 AC0000808122

Map Title: SW Print

Printed By: Kelly.Donaldson
Date Printed: 06/02/2025
Map Scale: 5000

The information provided is believed to be correct but is provided on an 'as is' basis and without any warranty or condition express or implied, statutory or otherwise as to its quality or fitness for purpose. Actual positions of assets should always be determined on site.



Boundary Box		Break Pressure Tank		Capped End		Hydrant		
 Boundary Box	 Break Pressure Tank	 Capped End	 Emptying Plug	 Fire Hydrant	 Washout Hydrant			
Pressure Monitoring		Service Reservoir		Meter		Valve – Controllable		
 Logger	 Covered	 Tower	 Meter	 Open Valve	 Closed Valve	 Stop Tap		
Site			Valve – Flow					
 Abstraction Point	 Supply Works	 Air Valve	 Non-Return Valve	 Washout Empty Valve				
 Booster Station	 Transfer Station	Valve – Pressure			Pipe Bridge			
 Surface Reservoir	 Underground Source	 Pressure Reducing Valve	 Pressure Sustaining Valve	 Pipe Bridge				
Water Pipe				Water Area				
 Communication	 Trunk	 Decommissioned		 Water Supply Zone	 District Meter Area			
 Distribution	 Raw	 Discolouration						
 Non-Potable	 Private							