

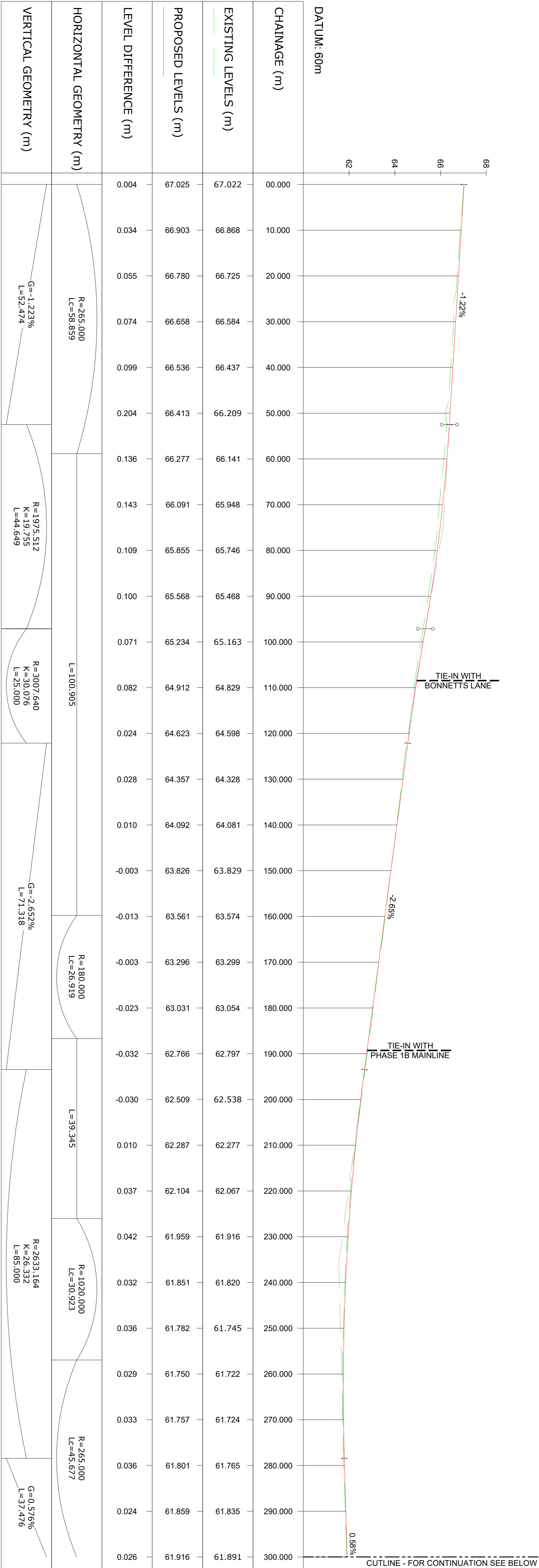
- NOTES:-
1. ALL DIMENSIONS ARE IN METRES UNLESS STATED OTHERWISE.
  2. THIS DRAWING IS TO BE READ IN CONJUNCTION WITH 100 SERIES GENERAL ARRANGEMENT PLANS, FOR THE ROAD AND DRAINAGE DESIGN.
  3. FOR THE ROAD AND DRAINAGE DESIGN, REFER 100S1123-ARC-010-1BDR-HF-00001 TO 00007.

LEGEND:-

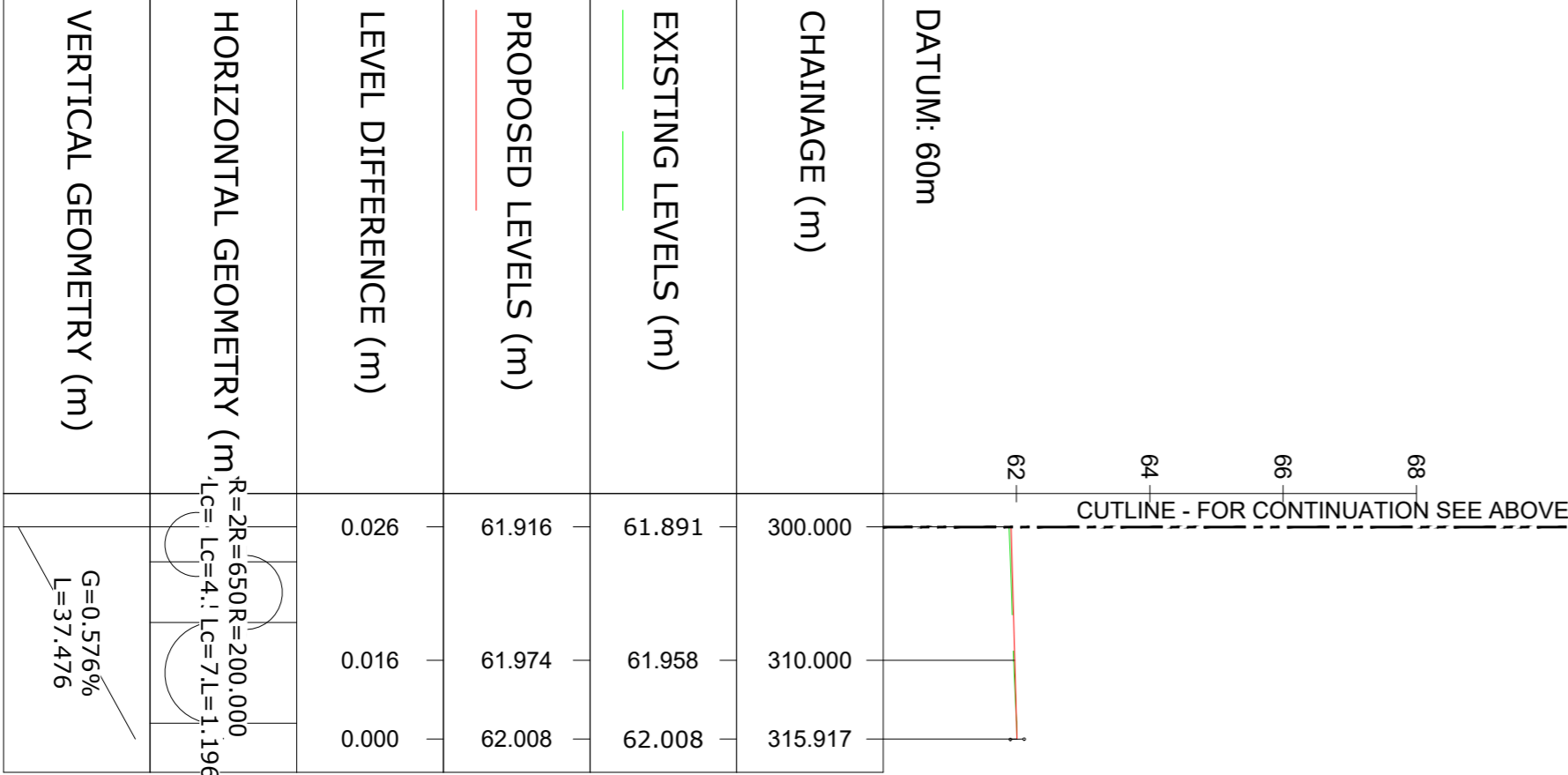
EXISTING LEVELS

PROPOSED LEVELS

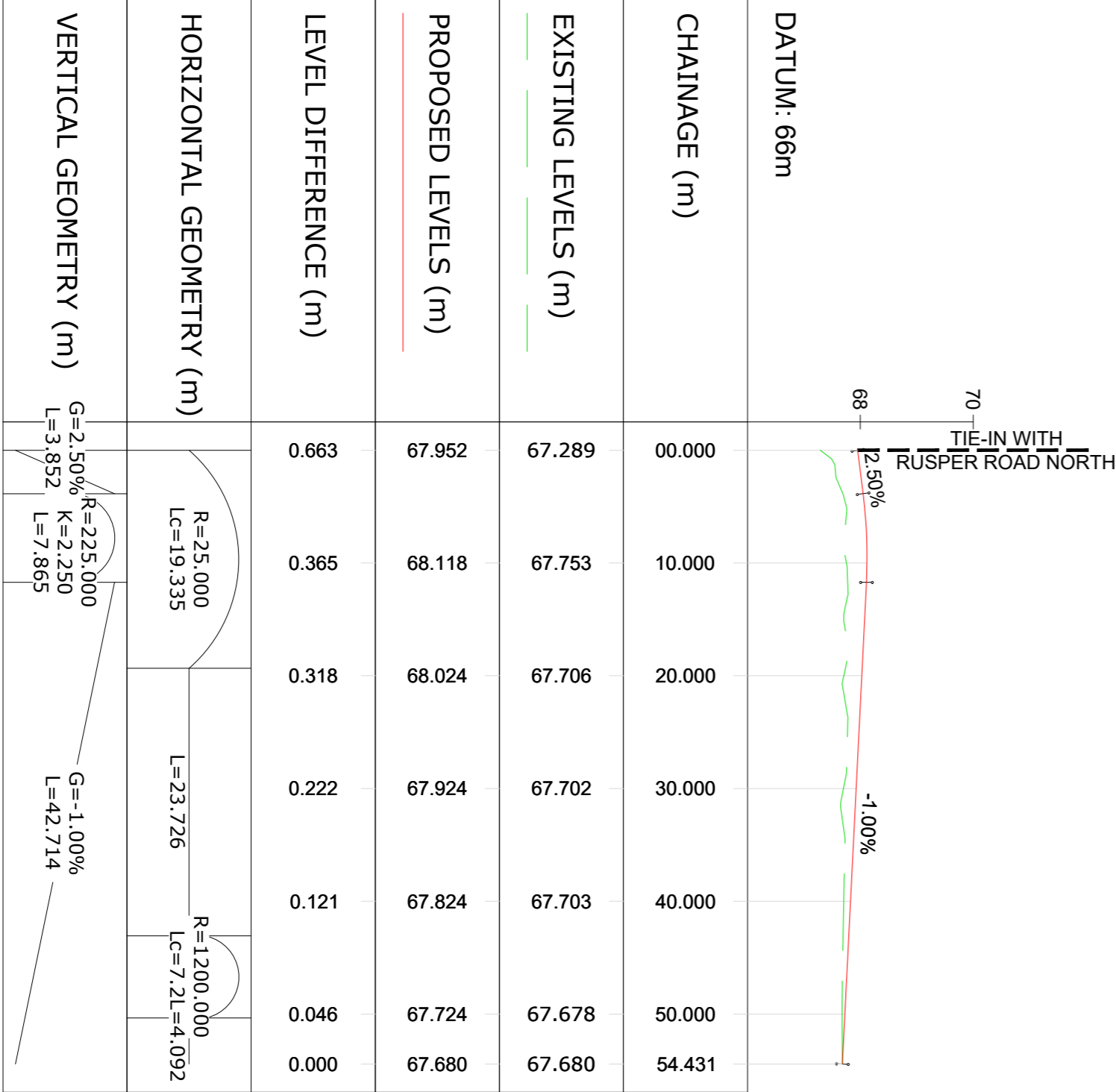
PROPOSED CULVERTS



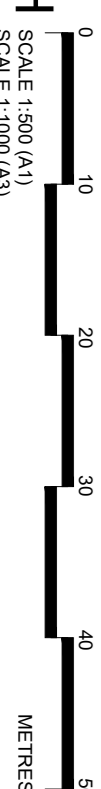
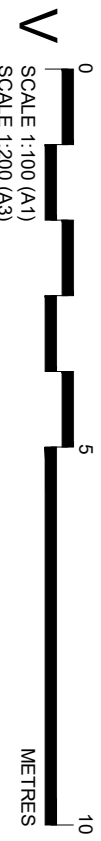
CHARLWOOD ROAD  
SCALE: H 1:500, V 1:100  
CH: 0.00 to CH: 300.00



CHARLWOOD ROAD  
SCALE: H 1:500, V 1:100  
CH: 300.00 to CH: 315.92



RUSPER ROAD  
SCALE: H 1:500, V 1:100  
CH: 0.00 to CH: 54.43



Rev	Date	Description	Prod	CHK	Rev	App
P01	26/10/23	Final Issue	SC	TC	AP	SD
P02	13/03/24	EIA Fix	TT	TC	AP	SD
P03	02/08/24	For Planning Application	TT	TC	AP	SD
P04	30/04/25	Charlwood Road East Item awarded	SC	TC	SD	SD
P05	17/06/25	Issued for planning	VK	SP	AP	SD



West of Ifield

Site: Ifield, Crawley, West Sussex

Client: Homes England, Argyr House, 110 Birchwood Boulevard, Warrington, WA3 7QH

Registered office: 80 Fenchurch Street, London EC3M 4BY

Coordinating office: 80 Fenchurch Street, London EC3M 4BY

Tel: 44 (0)20 7812 2000

www.arcadis.com

© Copyright reserved

WEST OF IFIELD  
PHASE 1B HIGHWAY  
LONG SECTION  
SHEET 5 OF 6



Definition Design Stage Complete

Authorized and Accepted

Drawing Number	Revision
100S1123 - ARC - 071	P05
1B - DR - HE - 00005	