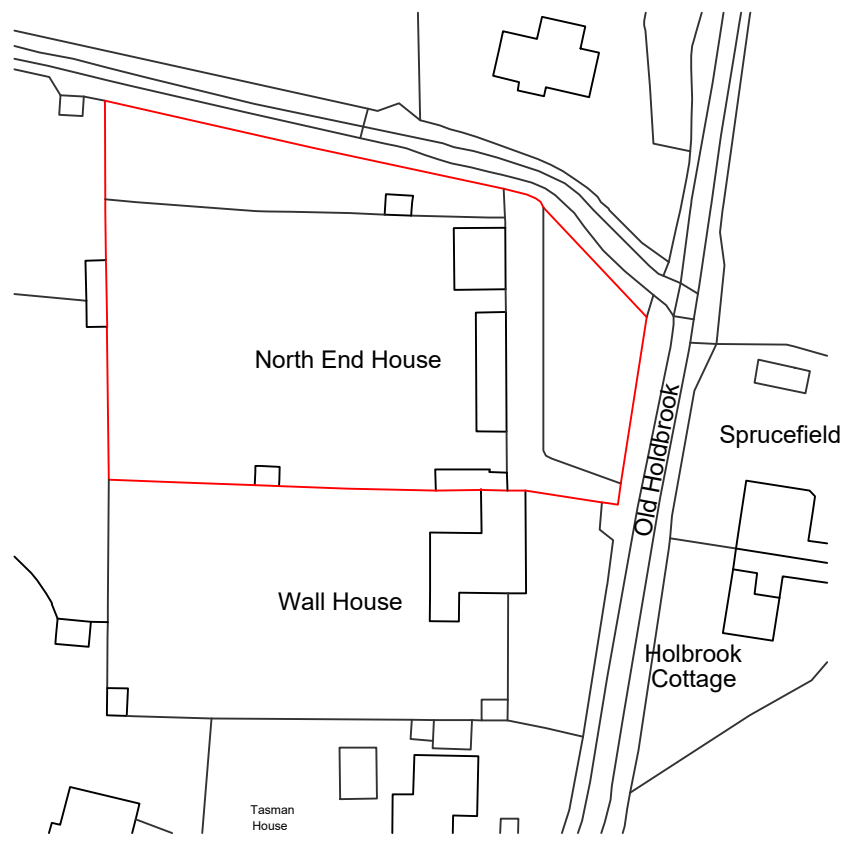





ALL DIMENSIONS ARE TO BE CHECKED ON SITE:
 ALL DIMENSIONS ARE IN MM UNLESS STATED OTHERWISE
 ORIGINAL SIZE A3.



Ordnance Survey, (c) Crown Copyright 2025. All rights reserved. Licence number 100022432




View from road opposite entrance



Google Maps overhead view.

Imagery ©2026 Airbus Maxar Technologies. Map data ©2026 20 m



View from road approaching from the south

Pop Lifestyle Homes Ltd
 Ranmore Lodge
 Ranmore Common Road
 Dorking
 Surrey
 RH5 6SS
 07801 495214
 mike@poplifestylehomes@gmail.com

TITLE: Google earth views
PROJECT: part two storey part single storey extensions, porch and renovations

CLIENT Mr & Mrs Graham
 North End House
 Old Holbrook
 RH12 4TW
TEL

SCALE o.s.map @ 1:1250 photos not to scale	DATE 6th February 2026
DRN M.J.Z.	CHKD
DRN No PA NEH.05 Google Earth images	